The Working Plan of Wardha Forest Division (Nagpur Circle)

VOLUME – II

Period
2017-18 to 2026-27

By
P. Kalyan Kumar, IFS
&
W. I. Yatbon, IFS

Office of the Conservator of Forests (Working Plan)
Zero Mile, Civil Lines, Nagpur

Government of Maharashtra

The Working Plan of Wardha Forest Division (Nagpur Circle)

Volume – II

Period

2017-18 to 2026-27

By

P. Kalyan Kumar, IFS
&
W. L. Vatboa, IFS

APPENDIX NO. II

TAPSCALL DATA OF WARDHA KOMSIS DIVISION (Year 2010-2011)

Table Wardha

Year	January	February	March	April	May	June	July	August	September	October	November	December	Total
2010	1	1	1	1	1	1	1	1	1	1	1	1	12
2011	1	1	1	1	1	1	1	1	1	1	1	1	12

Table Sub

Year	January	February	March	April	May	June	July	August	September	October	November	December	Total
2010	1	1	1	1	1	1	1	1	1	1	1	1	12
2011	1	1	1	1	1	1	1	1	1	1	1	1	12

Table of Contents

| | | |

Year	January	February	March	April	May	June	July	August	September	October	November	December	Total
2000	000	000	000	000	000	000	000	000	000	000	000	000	000
2001	000	000	000	000	000	000	000	000	000	000	000	000	000
2002	000	000	000	000	000	000	000	000	000	000	000	000	000
2003	000	000	000	000	000	000	000	000	000	000	000	000	000
2004	000	000	000	000	000	000	000	000	000	000	000	000	000
2005	000	000	000	000	000	000	000	000	000	000	000	000	000
2006	000	000	000	000	000	000	000	000	000	000	000	000	000
2007	000	000	000	000	000	000	000	000	000	000	000	000	000
2008	000	000	000	000	000	000	000	000	000	000	000	000	000
2009	000	000	000	000	000	000	000	000	000	000	000	000	000
2010	000	000	000	000	000	000	000	000	000	000	000	000	000

Table : Drill

Year	January	February	March	April	May	June	July	August	September	October	November	December	Total
2000	000	000	000	000	000	000	000	000	000	000	000	000	000
2001	000	000	000	000	000	000	000	000	000	000	000	000	000
2002	000	000	000	000	000	000	000	000	000	000	000	000	000
2003	000	000	000	000	000	000	000	000	000	000	000	000	000
2004	000	000	000	000	000	000	000	000	000	000	000	000	000
2005	000	000	000	000	000	000	000	000	000	000	000	000	000
2006	000	000	000	000	000	000	000	000	000	000	000	000	000
2007	000	000	000	000	000	000	000	000	000	000	000	000	000
2008	000	000	000	000	000	000	000	000	000	000	000	000	000
2009	000	000	000	000	000	000	000	000	000	000	000	000	000
2010	000	000	000	000	000	000	000	000	000	000	000	000	000

Table : Arrl

Tabella : Annii

Tabella : Kannada

APPENDIX NO. III

LIST OF EXISTING FOREST DEPARTMENT WELES & DEPTH OF WATER LEVEL

Sr. No.	Range	Name of Station	Kaccha/ Pacca	Construction		Total Depth of well in Feet	Water Level	
				Year	Cost of Construction		Date of measurement	Depth of water in Feet
1	Wardha	Nursery Wardha	Pacca	NA	NA	24	7/3/2015	20
2	Eucalyptus	Mahgaon	Pacca	NA	NA	18	6/28/2015	15
3		Gond	Pacca	NA	NA	18	6/28/2015	10
4	Hingna	Forest Colony Hingna	Pacca	NA	NA	36	-	10
5	Khaparigaon	214 R.F. Bhawan	Pacca	NA	NA	37	6/30/2015	24
6		214 R.F. Bhawan	Pacca	NA	NA	33	6/30/2015	18
7		214 R.F. Bhawan	Pacca	NA	NA	37	6/30/2015	23
8		212 R.F. (Jamun nursery)	Pacca	NA	NA	28	6/30/2015	18
9		214 R.F. Bhawan	Pacca	NA	NA	32	6/30/2015	12
10		Watershed compartment no – 207 &208 Bondrajur	Pacca	NA	NA	18	6/30/2015	6.5
11	Arvi	Range Colony Arvi	Pacca	NA	NA	22	18/05/2015	8
12		Banmogra Nursery	Pacca	NA	NA	23	18/05/2015	10
13		Sitaragpur Shivani	Pacca	NA	NA	22	18/05/2015	14
14		Bramhanwada (Compt. No. 178 RF)	Pacca	NA	NA	36	17/02/2015	Dry
15		Pargaon Jatta (Compt. No. 39 (B2)	Pacca	NA	NA	15.33	16/06/2015	4.10 To 6.3
16		(Compt. No. 120 B2)	Pacca	NA	NA	16.40	12/3/2015	2 To 6.3
17		Wadoda (Compt. No. 143 RF)	Pacca	NA	NA	18	11/3/2015	8
18	Ashti	Compt No. 48 RF	Pacca	NA	NA	21	7/21/2015	2
19	Talegaon	Narmapur Village	Pacca	1942-43	229	24	5/22/2015	22
20		Narsingpur Village	Pacca	1929-31	459	28	5/22/2015	8.5
21				1941-42	134		5/22/2015	
22		Indrai Compt No 187	Pacca	1937-38	81 Rup. Rupees	28	5/22/2015	8.5
23		Gen Timber depo Talegaon	Pacca	1934-35	24000	28	12/31/2003	12

Sr. No.	Range	Name of Station	Kaccha/ Pacca	Construction		Total Depth of well in Feet	Water Level	
				Year	Cost of Construction		Date of measurement	Depth of water in Feet
24	Kanoja	Gargal Village	Kaccha	1920-21	187	21	3/22/2015	8
25		Gurjar Hati Chowki No. 181	Pacca	1942-43	446	27	3/22/2015	8.5
26		Gurjar Hati Chowki No. 182	Pacca	1931-32	814	35	3/22/2015	11
27		Nandori Chowki No. 134	Kaccha	1924	153	28	3/22/2015	4.5
28		Nandodha Chowki No. 137	Pacca	1923	307	30	3/22/2015	10
29		Dhondi R. O Quarter	Pacca	1927	722	56.5	3/22/2015	6
30		Sindhrelhat	Pacca	1924	238	28.8	3/22/2015	8.75

Note:- NA= Not Available

Dy. Conservator of Forests
Wardha Division Wardha

APPENDIX NO. IV

EXISTING FOREST TANKS AND ANICUTS IN WARDHA FOREST DIVISION

Sr. No.	Range	Name of Situation	Year of Construction	Cost of Construction (in lakh)	Remarks
Forest Tanks and Anicuts					
1	Wardha	Kanarpatti Tank	1984-85	0.0257	Kachha
2	Hinganj	Navargaon Tank Compt 240	-	-	-
3	Ashti	Pandharbai Anicut Compt. No. 137 Pargaon Bangla	1871-21	0.0574	Pacca
			1928-37	NA	Pacca
			1935-36	NA	Pca.
4	Karanja	Dolarwihir Forest Tank Compt. No.41 & 42	2003-04	1.22	Pacca
Cement Nala Bandh (CNB)					
1	Hinganj	C No 248 A/2/2 Jungad in Hinganj Range	2012	3.54	
2		C No 249 B - 3/2 Jungad In Hinganj Range	2012	3.89	
3		C No 248 A - 1/1 Jungad In Hinganj Range	2012	3.75	
4		C No 249 A - 1/1 Jungad In Hinganj Range	2010	3.55	
5		C No 249 B - 2/1 Jungad In Hinganj Range	2012	3.55	
6		C No 249 B - 3/1 Jungad In Hinganj Range	2012	3.58	
7		C No 245 - 2/1 Saloo In Hinganj Range	2012	4.38	
8		C No 245 - 2/2 Saloo In Hinganj Range	2012	4.84	
9		C No 245 - 03 Saloo In Hinganj Range	2012	4.96	
10	Khairagarh	C. No 214 RF Dhaga in Khairagarh Range	2012	12.60	
11		C. No 169 PF Dhaga in Khairagarh Range	2010	17.05	
12		C. No 213 RF Khood in Khairagarh Range	2013	7.32	
13		C. No 221 RF Bandipur (3) in Khairagarh Range	2015	7.22	
14		C. No 220 RF Bandipur (1) in Khairagarh Range	2015	7.11	
15	Talegaon	C. No 128 RF Indarmati in Talegaon Range	2015	6.93	
16		C. No 138 RF Indarmati in Talegaon Range	2015	6.44	
17		C. No 137 RF Indarmati in Talegaon Range	2015	6.99	

Dy. Conservator of Forests
Wardha Division Wardha

APPENDIX NO. V

LIST OF EXISTING ROADS, CARTS TRACT WITH STATUS IN CHARGE OF FOREST DEPARTMENT

Sr. No	Range	Name of Road/Cart tract	From	To	Length in Km	Year of construction	Cost of construction (Rs)
1	Sawantwadi	Dhuvarali - Tadgaon	Dhuvarali	Tadgaon	10.00	NA*	NA*
2	Sawantwadi	Tadgaon - Zarkoli	Tadgaon	Zarkoli	8.00	NA*	NA*
3	Sawantwadi	Tadgaon - Nhiligaon	Tadgaon	Nhiligaon	8.00	NA*	NA*
Total					26.00		
1	Ringni	Nawargaon - Nhiragaon	Nawargaon	Nhiragaon	2.00	NA*	NA*
2	Ringni	Amgaon - Shirpur - Redhora	Amgaon	Redhora	8.00	NA*	NA*
3	Ringni	Ganmukh - Mir	Ganmukh	Mir	3.50	NA*	NA*
4	Ringni	Raipur - Chandkhi (unmetal)			3.50	NA*	NA*
5	NLD	Nawargaon - Ganmukh	Nawargaon	Ganmukh	7.00	1917-18 1918-19	245.00 350.00
6	Ringni	Nhilegaon - Parkunde (unmetal)			8.00	NA*	NA*
7	Ringni	Nawargaon - Kalmav	Nawargaon	Kalmav	5.00	NA*	NA*
8	Ringni	Bordhavan - Bhendia	Bordhavan	Bendia	3.00	NA*	NA*
9	Ringni	Nawargaon - Parkunde	Nawargaon	Parkunde	8.00	NA*	NA*
10	Ringni	Amgaon - Nawargaon	Amgaon	Nawargaon	10.00	NA*	NA*
11	Ringni	Bordhedi - Raipur	Bordhedi	Raipur	4.50	NA*	NA*
12	Ringni	Nhilegaon - Nawargaon	Nhilegaon	Nawargaon	10.00	NA*	NA*
Total					75.00		
1	Ringni	Kalmav - Sawali	Kalmav	Sawali	1.00	NA*	NA*
2	Ringni	Sawali - Bargaon	Sawali	Bargaon	12.00	NA*	NA*
3	Ringni	Dahigaon - Nhilegaon	Dahigaon	Nhilegaon	10.00	NA*	NA*
4	Ringni	Nhilna - Nhilegaon	Nhilna	Nhilegaon	3.00	NA*	NA*
5	Ringni	Bordhedi - Nhilegaon	Bordhedi	Nhilegaon	10.00	NA*	NA*
6	Ringni	Redhora - Tarawanda	Redhora	Tarawanda	5.00	NA*	NA*
7	Ringni	Khadki - Sawali forest	Khadki	Sawali	8.00	NA*	NA*
Total					51.00		
1	Khatangana	Brahmanwada - Kudavlitar	Brahmanwada	Kudavlitar	20.00	NA*	NA*
2	Khatangana	Talawa - Ajandeh	Talawa	Ajandeh	15.00	NA*	NA*
3	Khatangana	Brahmanwada - Dhaga	Brahmanwada	Dhaga	5.00	NA*	NA*
4	Khatangana	Dhaga - Bangalpur	Dhaga	Bangalpur	2.00	NA*	NA*
Total					42.00		
1	Khatangana	Brahmanwada - Dhaga	Brahmanwada	Dhaga	8.10	NA*	NA*
2	Khatangana	Dhaga - Ajandeh	Dhaga	Ajandeh	8.40	NA*	NA*
3	Khatangana	Bangalpur - Dhaga	Bangalpur	Dhaga	4.80	NA*	NA*
4	Khatangana	Dhaga - Bhavan	Dhaga	Bhavan	4.80	NA*	NA*

Sr. No	Range	Name of Road/Carriageway	From	To	Length in Km	Year of construction	Cost of construction (Rs)
5	Kharangaon	Chandani - Mahakali	Chandani	Mahakali	0.40	NA*	NA*
6	Kharangaon	Chandani - Murod	Chandani	Murod	0.60	NA*	NA*
7	Kharangaon	Brahmanwada - Umri	Brahmanwada	Umri	7.20	NA*	NA*
8	Kharangaon	Sakali - Nargaon	Sakali	Nargaon	0.80	NA*	NA*
9	Kharangaon	Digadi - Sakali	Digadi	Sakali	12.30	NA*	NA*
Total					**69.10**		
1	Arvi	Arvi - Girgaon via Pimpari Nandapur	Arvi	Girgaon	16.00	1912-13 1913-14 1914-15	811.00 1203.00 488.00
2	Arvi	Nanneapur - Sonegaon	Nanneapur	Sonegaon	5.50	NA*	NA*
Total					**21.50**		
1	Arvi	Arvi - Hiwara	Arvi	Hiwara	23.00	NA*	NA*
2	Arvi	Wadhona- Kinhala	Wadhona	Kinhala	8.10	NA*	NA*
3	Arvi	Kinhala - Kolsana	Kinhala	Kolsana	9.50	NA*	NA*
4	Arvi	Chinhori - Wardha Khurd	Chinhori	Wardha Khurd	12.80	NA*	NA*
5	Arvi	Gangaon - Khairwadi	Gangaon	Khairwadi	6.40	NA*	NA*
6	Arvi	Arvi - Hiwadi	Arvi	Hiwadi	16.00	NA*	NA*
7	Arvi	Brahmanwada - Khairwada	Brahmanwada	Khairwada	6.40	NA*	NA*
Total					**82.30**		
1	Adki	Shankarwada - Wadgaon	Shankarwada	Wadgaon	4.00	NA*	NA*
2	Adki	Dhanki - Nandkarwada	Dhanki	Nandkarwada	8.00	NA*	NA*
3	Adki	Adgaon - Dhanora	Adgaon	Dhanora	5.25	NA*	NA*
Total					**18.25**		
1	Adki	Telni - Pimpalwadi @ Pimpalwihir	Telni	Pimpalwihir	3.00	NA*	NA*
2	Adki	Yenadi - Wadala	Yenadi	Wadala	10.00	NA*	NA*
3	Adki	Nandkarwada - Adgaon	Nandkarwada	Adgaon	2.00	NA*	NA*
4	Adki	Pimpalwihir Kalgaon	Pimpalwihir	Kalgaon	5.00	NA*	NA*
5	Adki	Kalgaon - Kalegaon	Kalgaon	Kalegaon	5.00	NA*	NA*
Total					**30.00**		
1	Talegaon	Sarvadi - Adki	Sarvadi	Adki	17.00	NA*	NA*
2	Talegaon	Sarvadi - Telni	Sarvadi	Telni	8.00	NA*	NA*
3	Talegaon	Telni via - Bambarda - Sawangi via Kesli-zoray	Telni	Sawangi	12.50	NA*	NA*
4	Talegaon	Perdi - Borna - Sawangi	Perdi	Sawangi	8.00	NA*	NA*
5	Talegaon	Talegaon - Perdi	Talegaon	Perdi	7.50	NA*	NA*
Total					**49.00**		
1	Talegaon	Talegaon via - Alanda - Nalegaon	Pimpalwihir	Nalegaon	9.00	NA*	NA*
2	Talegaon	Perdi - Ajnadi (Talegaon)	Perdi	Ajnadi (T)	6.00	NA*	NA*
3	Talegaon	Nalegaon - Pimpara	Nalegaon	Pimpara	3.00	NA*	NA*

Sr. No	Range	Name of Road/Cart track	From	To	Length in Km	Year of construction	Cost of construction (Rs)
Total					18.80		
1	Karanja	Dhanoli - Kalamb	Dhanoli	Kalamb	8.00	NA*	NA*
2	Karanja	Dhanoli - Shet	Dhanoli	Shet	4.00	NA*	NA*
3	Karanja	Dhanoli- Tandulkha Tanda Rod	Dhanoli	Tandulkha	8.00	NA*	NA*
4	Karanja	Dhanoli - Khirod	Dhanoli	Khirod	12.00	NA*	NA*
5	Karanja	Dhanoli - Rahati	Dhanoli	Rahati	8.00	NA*	NA*
6	Karanja	Shet - Kamptha	Shet	Kamptha	3.00	NA*	NA*
7	Karanja	Shet - Kalamb	Shet	Kalamb	3.00	NA*	NA*
8	Karanja	Ganpti - Dhanora	Ganpti	Dhanora	8.00	NA*	NA*
9	Karanja	Hati - Nandora	Hati	Nandora	8.50	NA*	NA*
	Total				55.50		
1	Karanja	Tandulkha - Wardhapur	Tandulkha	Wardhapur	8.10	NA*	NA*
	Total				8.10		
	Grand Total:-				81.85		

Sd/
Dy. Conservator of Forests
Wardha Division, Wardha

* Not Available

APPENDIX NO. VI

LIST OF OFFICERS WHO HELD THE CHARGE OF WARDHA FOREST DIVISION

Sr.No	Officer in Charge	Designation	Period	
			From	To
1	Shri B.S. Shete	Deputy Conservator of Forests	24/12/1959	29/02/1960
2	Shri G.D. Sanyasi	Deputy Conservator of Forests	29/02/1960	11/02/1960
3	Shri D.V. Naratkar	Deputy Conservator of Forests	11/03/1960	04/08/1963
4	Shri Kartar Singh	Deputy Conservator of Forests	04/09/1963	20/04/1963
5	Shri B.A. Mandke	Deputy Conservator of Forests	21/04/1963	24/02/1964
6	Shri A.D. Mudram	Deputy Conservator of Forests	25/02/1964	27/03/1964
7	Shri. K.H. Chati	Deputy Conservator of Forests	28/07/1964	28/12/1964
8	Shri. A.D Mudram	Deputy Conservator of Forests	19/12/1964	03/07/1963
9	Shri P.R. Vaidya	Deputy Conservator of Forests	03/08/1963	30/10/1967
10	Shri.S.N.Bande	Deputy Conservator of Forests	31/01/1967	19/11/1967
11	Shri P.R. Vaidya	Deputy Conservator of Forests	20/11/1967	31/10/1968
12	Shri S.N.Bande	Deputy Conservator of Forests	01/11/1968	27/01/1968
13	Shri T.S. Bargaonkar	Deputy Conservator of Forests	28/01/1968	15/03/1970
14	Shri K.T. Thakekar	Deputy Conservator of Forests	16/03/1970	27/06/1972
15	Shri. P.P. Lele	Deputy Conservator of Forests	28/06/1972	17/11/1972
16	Shri.W.G. Thakre	Deputy Conservator of Forests	18/11/1972	12/02/1973
17	Shri. A.N. Bahal	Deputy Conservator of Forests	12/03/1973	24/12/1976
18	Shri. W.G. Thakre	Deputy Conservator of Forests	25/12/1976	23/01/1977
19	Shri.A.N. Bahal	Deputy Conservator of Forests	26/01/1977	06/10/1978
20	Shri.H.B. Nimote	Deputy Conservator of Forests	06/11/1978	26/06/1978
21	Shri B. C.Pal	Deputy Conservator of Forests	27/06/1978	05/04/1979
22	Shri H.B. Nimote	Deputy Conservator of Forests	05/05/1979	29/05/1979
23	Shri B.C.Pal	Deputy Conservator of Forests	30/05/1979	24/10/1980
24	Shri R.E.Sale	Deputy Conservator of Forests	25/10/1980	05/01/1981
25	Shri B.C.Pal	Deputy Conservator of Forests	02/02/1981	16/01/1981
26	Shri H. B. Nimote	Deputy Conservator of Forests	06/02/1981	06/07/1981
27	Shri.S.G.Bapat	Deputy Conservator of Forests	06/08/1981	30/04/1983
28	Shri.A.B. Dode	Deputy Conservator of Forests	05/01/1983	05/06/1983
29	Shri P.P. Dhamankar	Deputy Conservator of Forests	03/07/1983	24/03/1983
30	Shri.A.B. Dode	Deputy Conservator of Forests	25/03/1983	26/06/1983
31	Shri P.P. Dhamankar	Deputy Conservator of Forests	27/06/1983	30/06/1984
32	Shri.D.P.Sale	Deputy Conservator of Forests	07/01/1988	29/06/1988
33	Shri I.P.Khaire	Deputy Conservator of Forests	30/06/1988	02/11/1989
34	Shri Akbar Rahim	Deputy Conservator of Forests	02/12/1989	13/03/1990
35	Shri I.P.Khaire	Deputy Conservator of Forests	14/03/1990	06/04/1990
36	Shri.R.V. Chimalkar	Deputy Conservator of Forests	06/04/1990	17/08/1993
37	Shri. Umeshkumar Agrawal	Deputy Conservator of Forests	16/08/1993	18/01/1994
38	Shri. Ashokkumar Mishra	Deputy Conservator of Forests	17/01/1994	11/03/1994

Sr.No	Officer in Charge	Designation	Period	
			From	To
39	Shri Virmalkumar	Deputy Conservator of Forests	11/04/1998	31/05/1999
40	Shri T.K. Chitnis	Deputy Conservator of Forests	06/01/1999	30/06/2000
41	Shri Rajesh Pandav	Deputy Conservator of Forests	27/06/2000	31/08/2001
42	Shri S.P. Thakre	Deputy Conservator of Forests	08/01/2001	28/09/2006
43	Shri Vivek Khandekar	Deputy Conservator of Forests	29/09/2006	13/08/2010
44	Shri P.D. Chavhan	Deputy Conservator of Forests	16/08/2010	04/09/2013
45	Shri S. P. Shinde	Deputy Conservator of Forests	06/09/2013	20/01/2014
46	Shri P.D.Marar	Deputy Conservator of Forests	21/01/2014	22/06/2014
47	Shri M.C. Gawade	Deputy Conservator of Forests	23/06/2014	31/10/2015
48	Shri D.W.Pagar	Deputy Conservator of Forests	23/10/2015	On Ward

Sd/-
Dy. Conservator of Forests
Wardha Division Wardha

APPENDIX NO. VII

LIST OF BUILDINGS INCHARGE OF FOREST DEPARTMENT IN WARDHA FOREST DIVISION

Range	Place	Particulars	Cost of Construction	Year of Construction	Remarks
Karanja	Karanja (G)	Type-II Range office	Not Available	1921	
	Dhanoli	Labour Shade	Not Available	1924	
	Dhanoli	Type-I (Forest Guard Residential)	Not Available	1931	
	Mothagi	Type-I (Forest Guard Residential)	Not Available	1951	
	Kalwan	Type-I (Forest Guard Residential)	Not Available	1954	
	Ramdoh	Type-I (Forest Guard Residential)	730000	2013	
	Bhivapur	Type -II (Round Officer Residential)	Not Available	1951	
	Bhivapur	Type-I (Forest Guard Residential)	Not Available	1943	
	Hetikund	Type-I (Forest Guard Residential)	Not Available	1991	
	Jogi	Type-I (Forest Guard Residential)	Not Available	1956-57	
	Nandora	Type-I (Forest Guard Residential)	Not Available	1964	
	Gurgat	Out House	Not Available	1959	
	Gurgat	Type - II (Round Officer Residential)	Not Available	Not Available	
	Gurgat	Type - II (Round Officer Residential)	Not Available	Not Available	
	Gurgat	Labour Shade	Not Available	Not Available	
	Gurgat	Type-I (Forest Guard Residential)	Not Available	Not Available	
	Gurgat	Type-I (Forest Guard Residential)	Not Available	Not Available	
	Salgaon (Deoli)	Labour Shade at Amzari Nursery	Not Available	Not Available	
Hingani	Hingani	Range Office	Not Available	1991	
	Hingani	Magazine (1 unit)	Not Available	Not Available	
	Kalmeshwar	RO Office (2 unit)	Not Available	Not Available	
	Gumaswar	Type-I (FGR)	Not Available	2011	
	Dawdi	Type-I (FGR)	Not Available	Not Available	
	Kadhoni	Type-I (FGR)	Not Available	Not Available	
	Belsani	Type-I (FGR)	Not Available	Not Available	
	Hingani	Type-I (FGR)	Not Available	Not Available	
Kinwat	Kalwan	Type-I (RGR)	Not Available	Not Available	
	Hingani	Type-I (RGR)	Not Available	Not Available	
	Zadoli	Type-2 (RGR)	Not Available	1991	
	Hingani	Type-3 (RFO Res.)	Not Available	1945	
	Hingani	Clerk & FG Res.(2 unit)	Not Available	Not Available	
	Hingani Jatti Bhadgaon	RO Office	Not Available	Not Available	
Ashti	Ashti	Type-I Range Office	Not Available	Not Available	
	Ashti	Labour Shade	Not Available	Not Available	
	Ashti	Type-I (RO)	Not Available	Not Available	
	Ashti	Type-I (FGR)	Not Available	Not Available	
	Thar	Type-I	Not Available	Not Available	
	Mandawada	Type-I	Not Available	Not Available	
	Kalsa	Type-I	Not Available	1991	

Range	Place	Particulars	Cost of Construction	Year of Construction	Remarks
	Arvi	Type-2	Not Available	Not Available	
	Kelzar	Type-2	Not Available	Not Available	
	Arvi	Type-2 (FGR)	----	1962	
	Arvi	Godown	Not Available	Not Available	
Kharunguru	Khaurgura	Range Office	Not Available		Building not in use
	Nimrad	Labour Shade (2 nos)	Not Available	1992-93	
	Chandora	Type-I (FGR)	Not Available	1908	
	Ladgad	Type-I (FGR)	Not Available	1900	
	Bhegaon (Gumdi)	Type-I (FGR)	Not Available	1908	
	Bandegaon	R.O. Office	Not Available	1994-95	
	Borkhedi	Type-I (FGR)	Not Available	1964-65	
	Kanadkheda	Type-I	Not Available	1964-65	
	Bandegaon	Type-I sale depot office	Not Available	1964-65	
	Nimrad	Type-I (FGR)	Not Available	1992-93	
	Dahegaon (Gumdi)	Type-I (FGR)	Not Available	1994-95	
	Khaurgura	Type-I (Range Office)	Not Available	1992-93	
	Khaurgura	Type-I (ROHeadcot)	Not Available	1992-93	
	Khaurgura	Type-2 (Range Office)	Not Available	1992-93	
	Nimrad	Type-2 (R.O Office)	Not Available	1992-93	
	Borkhedi	Type-I (R.O Office)	Not Available	1994-95	
Talegaon	Talegaon	Range Office	Not Available	2012	
	Talegaon	Labour Shade	Not Available	Not Available	
	Mahegaon Kale	Type-I (FGR)	Not Available	198	
	Sawarkhed	Type-I (FGR)	Not Available	Not Available	
	Kinhala	Type-I (FGR)	Not Available	2009	
	Pardi	Type-I	Not Available	Not Available	
	Talegaon	Type-2 (ROHeadcot)	Not Available	1981	
	Pardi	Type-I (R.O Office)	Not Available	1981	
	Talegaon	Type-I(R.F.O.Office)	Not Available	2009	
	Talegaon	Sale Depot Office	Not Available	1982	
Arvi	Arvi	Range office	Not Available	1940	
	arangaon	Labour Shade	Not Available	1990-91	
	Arvi	F.O	Not Available	1982-86	
	Chincholi	Type - I (FGR)	Not Available	Not Available	
	Brahmanwada	Type - I (FGR)	Not Available	1900	
	Kinhala	Type - I (FGR)	Not Available	1967-68	
	Ganegaon	Type - I (FGR)	Not Available	Not Available	
	Kohana	Type - I(FGR)	Not Available	Not Available	
	Arvi	Type - I (FGR)	Not Available	1972-73	
	Arvi	Type - I (FGR)	Not Available	1972-73	
	Arvi	Type - I (FGR)	Not Available	1967	
	Arvi	Type - I (RFO)	Not Available	1982	
	Arvi	Type - I (FGR)	Not Available	1989	
	arangaon	Range Office	Not Available	1972-73	
	arangaon	Labour Shade	Not Available	1990-91	

Range	Place	Particulars	Date of Construction	Year of Construction	Remarks
	[illegible]	Chetana Sadan	Not Available	2015-16	
	[illegible]	F.D. Quarter	Not Available	1999-00	
	Wadhona	R.O. Quarter	Not Available	1943-44	
	Borkarmunda	F.D. Quarter	Not Available	1950	
	Pargaon (J)	F.D. Quarter	Not Available	1951	
	Hivara	F.D. Quarter	Not Available	1913-14	
Samudrapur	Samudrapur	Wireless Control Room	Not Available	2008	
	Nishgaon	Labour Shed	Not Available	2009	
	Tothpur	Type -1 (FGR)	Not Available	2008 Since	
	Dahal	Type-1 (FGR)	Not Available	2008 Since	
	Tavi	Type -1 (FGR)	Not Available	2008 Since	
	Dhanpur	Type -1 (FGR)	Not Available	2008 Since	
	Nimgaon	Type -1 (FGR)	Not Available	2008 Since	
	Dipoda	Type -1 (FGR)	Not Available	2008 Since	
	Dhod	Type -2(F.G)	Not Available	2008 Since	
Wardha	Wardha	Range office	Not Available	Not Available	
	Wardha	Type -1 (FGR M.G.)	Not Available	Not Available	
	Wardha	Type -1 (No. 2)	Not Available	Not Available	
	Wardha	Type -3 (ACF Trails Res.)	Not Available	Not Available	
	Wardha	Type -3 (R.O. Res.)	Not Available	Not Available	
	Wardha	Type -3 (R.O. Res.)	Not Available	Not Available	
	Wardha	Type -4 (ACF T. Res)	Not Available	Not Available	
	Wardha	Type -4 (ACF Smt. Res)	Not Available	Not Available	
	Wardha	Type -2 Office	Not Available	Not Available	
	Wardha	Type -4	Not Available	Not Available	
	Wardha	Type -5 (Dy.C.F. Res)	Not Available	Not Available	
	Wardha	Type -6 (Division Office)	Not Available	Not Available	
	Wardha	Labour Shed in Godown	Not Available	Not Available	

Sd/-

Dy. Conservator of Forests

Wardha Division Wardha

APPENDIX NO. VIII

LIST OF REST HOUSES / INSPECTION HUTS IN WARDHA FOREST DIVISION

Sr.No.	Range	Round	Rest House	Inspection Huts	Year of Construction	Cost (In Rs.)
1	Karanja	Ganjit	1(at Ganjit)	-	1930	Not Available
2	Samudrapur	Girad	-	1(at Girad)	Not Available	Not Available
3	Ashti	Ashti	-	1(at Ashti)	1964	Not Available
4	Khamgaon	Hingnighat	-	1(at Hingnighat)	1992-93	Not Available
5	Talegaon	Talegaon	-	1(at Talegaon)	1985	Not Available
6	Arvi	Bramhanwada	-	1(at Bramhanwada Camp at No.186)	2008-09	Not Available

Sd/-
Dy. Conservator of Forests
Wardha Division Wardha

APPENDIX NO. IX

RANGEWISE ABSTRACT OF SETTLED FOREST AREA WITH WARDHA FOREST DIVISION

Sr. No.	Range	Total Compartment	Total Villages Having Forest Land	Notified			Unsettled			Encroached			Total Area			Adjusted Forest Area			Non Forest Land which vested in Government and reserved for purpose under F.(C.A.) 1980		Total Area with Division (Acres)
				Total Villages	Total Compt.	Area in Ha.	Total Villages	Total Compt.	Area in Ha.	Total Villages	Total Compt.	Area in Ha.	Total Villages	Total Compt. Numbers	Area in Ha.	Total Villages	Total Compt. No.	Area in Ha.	Total Villages	Area in Ha.	
1	Wardha	101	17	5	5	2	5	5	2	5	5	2.024	27	249	4871.24	5	5	2	5	2	4871.00
2	Samudrapur	111	17	9	11	4224.28	1	1	24.80	10	10	1140.00	20	1165	5389.08	1	1	97.21	9	0	4736.08
3	Bhugaon	130	19	7	11	3923.08	4	4	280.42	11	11	4259.40	22	888	8180.18	7	7	71.27	7	40.88	8180.17
4	Kharangana	93	14	7	10	3918.80	2	2	99.19	10	10	3819.60	19	749	7837.59	6	6	0	8	148.74	7985.33
5	Arvi	93	17	6	10	3871.94	3	3	111.12	10	10	4111.00	19	930	8094.05	7	6	72.33	9	177.28	8112.33
6	Ashti	141	19	11	11	4134.46	4	4	109.00	11	11	3941.00	22	941	8184.76	6	6	0	13	113.00	8297.76
7	Talegaon	126	23	9	17	6908.87	2	2	200.12	17	17	7730.00	28	1115	14839.24	8	8	69.26	9	0	14839.24
8	Karanja	127	125	7	24	7859.24	2	2	93.218	22	22	7844.00	47	939	17796.22	1	1	19.77	3	0	17113.84
TOTAL		1084	1083	55	104	41857.87	26	26	1333.918	106	106	37558.25	203	8060	87526.48	47	45	1.2.2.33	58	1077.94	90910.87
				Total W.P. 1083 Villages + 1 Block = 1084 Nos.																	

(A)
(S) Deputy Conservator of Forests
Wardha Division Wardha

APPENDIX NO. X

VILLAGE WISE AREA DETAILS OF RF, PF, ZUDPI JUNGLE, AQUIRED PRIVATE FOREST, NON FOREST LAND TAKENOVER FOR C.A. ETC. OF WARDHA DIVISION

Reserved Forest

Sr. No.	Range	Name of Block/Village	Type	Compt. No.	Total Area of Compt. in ha.	Diforested Area in ha	Net Balance area in ha.
1	Samudrapur	21-Nahani	R.F.	316	322.13	0.00	322.13
2	Samudrapur	21-Nahani	R.F.	314	147.85	0.00	147.85
3	Samudrapur	21-Nahani	R.F.	313	287.73	0.00	287.73
4	Samudrapur	22-Mohgaon	R.F.	317	302.71	0.00	302.71
5	Samudrapur	22-Mohgaon	R.F.	318	332.97	0.00	332.97
6	Samudrapur	22-Mohgaon	R.F.	319	355.31	0.00	355.31
7	Samudrapur	22-Mohgaon	R.F.	320	143.66	0.00	143.66
8	Samudrapur	23-Mangrul	R.F.	328	259.81	0.00	259.81
9	Samudrapur	23-Mangrul	R.F.	329	244.45	0.00	244.45
10	Samudrapur	23-Mangrul	R.F.	330	321.32	0.00	321.32
11	Samudrapur	23-Mangrul	R.F.	336	292.90	0.00	292.90
12	Samudrapur	23-Mangrul	R.F.	337	318.89	0.00	318.89
13	Samudrapur	23-Mangrul	R.F.	338	266.20	0.00	266.20
14	Samudrapur	23-Mangrul	R.F.	339	276.40	0.00	276.40
15	Samudrapur	23-Mangrul	R.F.	335	296.23	0.00	296.23
16	Samudrapur	24-Khoti	R.F.	321	238.77	0.00	238.77
17	Samudrapur	24-Khoti	R.F.	322	251.71	0.00	251.71
18	Samudrapur	Tadgaon	R.F.	369/A	25.60	0.00	25.60
		Total :- 18			**4550.890**	**0.000**	**4550.890**
1	Hinganj	62-Malegaon	R.F.	250	242.51	0.00	242.51
2	Hinganj	62-Malegaon	R.F.	257	241.19	0.00	241.19
3	Hinganj	62-Malegaon	R.F.	258	95.28	0.00	95.28
4	Hinganj	62-Malegaon	R.F.	259	156.21	0.00	156.21
5	Hinganj	62-Malegaon	R.F.	261	282.88	0.00	282.88
6	Hinganj	62-Malegaon	R.F.	262	287.73	0.00	287.73
7	Hinganj	62-Malegaon	R.F.	263	166.33	0.00	166.33
8	Hinganj	31-Kelzar	R.F.	274	337.10	0.00	337.10
9	Hinganj	31-Kelzar	R.F.	275	266.69	0.00	266.69
10	Hinganj	31-Kelzar	R.F.	270	215.20	0.00	215.20
11	Hinganj	31-Kelzar	R.F.	272	140.26	0.00	140.26
12	Hinganj	31-Kelzar	R.F.	271	253.33	0.00	253.33
13	Hinganj	31-Kelzar	R.F.	273	128.29	0.00	128.29
14	Hinganj	Tamaswada	R.F.	229/A	49.65	0.00	49.65
15	Hinganj	Bid Borkheda	R.F.	230/A	83.45	0.00	83.45
16	Hinganj	Nanhirda	R.F.	239/A	147.67	0.00	147.67
17	Hinganj	Mohgaon	R.F.	349/A	9.68	0.00	9.68
		Total :- 17			**3824.340**	**0.000**	**3824.340**
1	Khaparna	26-Dhaga	R.F.	358	299.91	0.00	299.91
2	Khaparna	26-Dhaga	R.F.	359	133.74	0.00	133.74
3	Khaparna	26-Dhaga	R.F.	360	159.45	0.00	159.45
4	Khaparna	26-Dhaga	R.F.	361	171.09	0.00	171.09

Sr. No.	Range	Name of Block/Village	Type	Compt. No.	Total Area of Compt. in ha.	Diverted Area in ha	Net Balance area in ha.
5	Kharangna	58- Dhaga	R.F.	194	166.15	0.00	166.15
6	Kharangna	59- Dhaga	R.F.	195	175.81	0.00	175.81
7	Kharangna	58- Dhaga	R.F.	196	161.11	0.00	161.11
8	Kharangna	59- Dhaga	R.F.	197	309.22	0.00	309.22
9	Kharangna	59- Dhaga	R.F.	202	209.63	0.00	209.63
10	Kharangna	59- Dhaga	R.F.	207	218.94	0.00	218.94
11	Kharangna	59- Dhaga	R.F.	208	159.04	0.00	159.04
12	Kharangna	59- Dhaga	R.F.	210	129.09	0.00	129.09
13	Kharangna	59- Dhaga	R.F.	220	207.60	0.00	207.60
14	Kharangna	59- Dhaga	R.F.	221	160.26	0.00	160.26
15	Kharangna	59- Dhaga	R.F.	208	165.11	0.00	165.11
16	Kharangna	59- Dhaga	R.F.	209	159.85	0.00	159.85
17	Kharangna	59- Dhaga	R.F.	210	150.95	0.00	150.95
18	Kharangna	59- Dhaga	R.F.	211	204.37	0.00	204.37
19	Kharangna	59- Dhaga	R.F.	212	161.49	0.00	161.49
20	Kharangna	59- Dhaga	R.F.	213	172.10	0.00	172.10
21	Kharangna	59- Dhaga	R.F.	214	188.89	0.00	188.89
22	Kharangna	59- Dhaga	R.F.	218	210.03	0.00	210.03
23	Kharangna	59- Dhaga	R.F.	223	211.67	0.00	211.67
24	Kharangna	59- Dhaga	R.F.	215	273.37	0.00	273.37
25	Kharangna	59- Dhaga	R.F.	217	187.37	0.00	187.37
26	Kharangna	59- Dhaga	R.F.	228	226.91	0.00	226.91
27	Kharangna	64- Dabenpur	R.F.	229	85.69	0.00	85.69
28	Kharangna	59- Dhaga	R.F.	226	199.51	0.00	199.51
29	Kharangna	59- Dhaga	R.F.	227	259.17	0.00	259.17
30	Kharangna	65- Damapur	R.F.	165	317.27	0.00	317.27
31	Kharangna	65- Damapur	R.F.	166	271.14	0.00	271.14
32	Kharangna	65- Damapur	R.F.	167	290.47	0.00	290.47
33	Kharangna	65- Damapur	R.F.	168	371.91	0.00	371.91
34	Kharangna	62- Malegaon	R.F.	264	228.24	0.00	228.24
35	Kharangna	62- Malegaon	R.F.	265	220.96	0.00	220.96
36	Kharangna	62- Malegaon	R.F.	266	222.58	0.00	222.58
37	Kharangna	63- Khapri	R.F.	268	238.77	0.00	238.77
38	Kharangna	63- Khapri	R.F.	269	240.88	0.00	240.88
39	Kharangna	63- Khapri	R.F.	267	145.26	0.00	145.26
40	Kharangna	Bargaon Gondi	R.F.	308-A	84.42	0.00	84.42
41	Kharangna	Bargaon Gondi	R.F.	309-A	12.12	0.00	12.12
		Total :-41			**7035.340**	**0.000**	**7035.340**
1	Arvi	57- Panjara	R.F.	139	100.52	0.00	100.52
2	Arvi	57- Panjara	R.F.	140	161.92	0.00	161.92
3	Arvi	57- Panjara	R.F.	141	258.39	0.00	258.39
4	Arvi	66- Gangaon	R.F.	157	329.01	0.00	329.01
5	Arvi	58-Chicholi	R.F.	155	246.05	0.00	246.05
6	Arvi	58-Chicholi	R.F.	156	382.60	0.00	382.60
7	Arvi	57- Panjara	R.F.	147	303.11	0.00	303.11
8	Arvi	57- Panjara	R.F.	142	266.59	0.00	266.59
9	Arvi	57- Panjara	R.F.	143	344.39	0.00	344.39
10	Arvi	57- Panjara	R.F.	144	285.07	0.00	285.07

Sr. No.	Range	Name of Block/Village	Type	Compt. No.	Total Area of Compt. in ha.	Diversion Area in ha	Net Balance area in ha.
11	Arvi	59- Dhaga	R.F.	171	282.47	0.00	282.47
12	Arvi	58- Dhaga	R.F.	176	309.65	0.00	309.65
13	Arvi	58- Dhaga	R.F.	177	254.95	0.00	254.95
14	Arvi	58- Dhaga	R.F.	181	285.07	0.00	285.07
15	Arvi	59- Dhaga	R.F.	182	289.35	0.00	289.35
16	Arvi	59- Dhaga	R.F.	188	278.04	0.00	278.04
17	Arvi	58- Dhaga	R.F.	173	168.30	0.00	298.30
18	Arvi	59- Dhaga	R.F.	174	218.94	0.00	218.94
19	Arvi	59- Dhaga	R.F.	175	202.90	0.00	202.90
20	Arvi	56- Gunigaon	R.F.	158	334.27	0.00	334.27
21	Arvi	56- Gunigaon	R.F.	159	220.51	0.00	220.51
22	Arvi	56- Gunigaon	R.F.	160	330.11	0.00	330.11
23	Arvi	56- Gunigaon	R.F.	161	400.64	0.00	400.64
24	Arvi	56- Gunigaon	R.F.	162	248.20	0.00	248.20
25	Arvi	56- Gunigaon	R.F.	163	222.98	0.00	222.98
26	Arvi	67- Ramapur	R.F.	184	84.98	0.00	84.98
27	Arvi	59- Dhaga	R.F.	187	381.70	0.00	381.70
28	Arvi	58- Dhaga	R.F.	188	222.98	0.00	222.98
29	Arvi	59- Dhaga	R.F.	189	210.03	0.00	210.03
30	Arvi	58- Dhaga	R.F.	203	120.00	0.00	120.00
31	Arvi	59- Dhaga	R.F.	204	178.81	0.00	178.81
32	Arvi	59- Dhaga	R.F.	205	338.18	0.00	338.18
33	Arvi	58- Dhaga	R.F.	206	148.92	0.00	148.92
34	Arvi	63- Dawapur	R.F.	170	278.34	0.00	278.34
35	Arvi	62- Dawapur	R.F.	168	252.89	0.00	252.89
36	Arvi	59- Dhaga	R.F.	172	247.67	0.00	247.67
37	Arvi	Chichdhara	R.F.	84-A	35.61	0.00	35.61
38	Arvi	Adegaon	R.F.	86-A	98.74	0.00	98.74
39	Arvi	Sawangi	R.F.	93-A	38.88	0.00	38.88
		Total :- 39			**8999.170**	**0.000**	**8999.170**
1	Ashti	52- Mori	R.F.	112	219.34	0.00	219.34
2	Ashti	51- Peth	R.F.	97	172.80	0.00	172.80
3	Ashti	51- Peth	R.F.	98	153.78	0.00	153.78
4	Ashti	52- Mori	R.F.	109	241.60	0.00	241.60
5	Ashti	52- Mori	R.F.	110	199.11	0.00	199.11
6	Ashti	52- Mori	R.F.	111	340.24	0.00	340.24
7	Ashti	50- Satargaon	R.F.	116	218.12	0.00	218.12
8	Ashti	50- Satargaon	R.F.	117	218.44	0.00	218.44
9	Ashti	50- Satargaon	R.F.	114	272.98	0.00	272.98
10	Ashti	50- Satargaon	R.F.	115	251.71	0.00	251.71
11	Ashti	49- Bhaktimitha	R.F.	113	120.19	0.00	120.19
12	Ashti	50- Satargaon	R.F.	118	226.81	0.00	226.81
13	Ashti	55- Kindvihira	R.F.	124	231.08	0.00	231.08
14	Ashti	54- Kinhi (East)	R.F.	123	244.03	0.00	244.03
15	Ashti	54- Kinhi (West)	R.F.	122	174.82	0.00	174.82
16	Ashti	50- Satargaon	R.F.	119	343.18	0.00	343.18
17	Ashti	50- Satargaon	R.F.	120	190.21	0.00	190.21
18	Ashti	50- Satargaon	R.F.	121	220.90	0.00	220.90

Sr. No.	Range	Name of Block/Village	Type	Compt. No.	Total Area of Compt. in ha.	Diffected Area in ha	Net Balance area in ha.
19	Ashti	52- Mm	R.F.	108	222.98	0.00	222.98
20	Ashti	52- Mm	R.F.	107	244.43	0.00	244.43
21	Ashti	52- Mm	R.F.	108	235.53	0.00	235.53
22	Ashti	Khanapur	R.F.	8/A	186.2	0.00	186.20
23	Ashti	Pimpala	R.F.	25/A	35.64	0.00	35.64
24	Ashti	Pipalkurta	R.F.	38/A	71.9	0.00	71.90
25	Ashti	Kinhi	R.F.	40/A	109.65	0.00	109.65
		Total :- 25			5146.730	0.000	5146.730
1	Talegaon	33- Sindkvihir	R.F.	135	349.69	0.00	348.890
2	Talegaon	33- Sindkvihir	R.F.	136	285.30	0.00	285300
3	Talegaon	52- Mm	R.F.	104	239.57	0.00	239.570
4	Talegaon	52- Mm	R.F.	105	337.51	0.00	337.510
5	Talegaon	53- Mendhagarh	R.F.	101	188.36	0.00	188.360
6	Talegaon	53 Mm	R.F.	102	297.44	0.00	297.440
7	Talegaon	52- Mm	R.F.	103	300.75	0.00	300.750
8	Talegaon	53- Mendhagarh	R.F.	99	397.81	0.00	397.810
9	Talegaon	53- Mendhagarh	R.F.	100	413.59	0.00	413.590
10	Talegaon	33- Sindkvihir	R.F.	137	322.13	0.00	322.130
11	Talegaon	33- Sindkvihir	R.F.	138	261.83	0.00	261.830
12	Talegaon	33- Sindkvihir	R.F.	139	123.85	0.00	123.850
13	Talegaon	56- Jamnera	R.F.	130	267.90	0.00	267.900
14	Talegaon	56- Jamnera	R.F.	131	293.40	0.00	293.400
15	Talegaon	56- Jamnera	R.F.	132	247.67	0.00	247.670
16	Talegaon	56- Jamnera	R.F.	133	227.43	0.00	227.430
17	Talegaon	57- Panjara	R.F.	135	319.09	0.00	319.090
18	Talegaon	57- Panjara	R.F.	136	286.52	0.00	286.520
19	Talegaon	57- Panjara	R.F.	137	272.35	0.00	272.350
20	Talegaon	57- Panjara	R.F.	134	239.81	0.00	239.810
21	Talegaon	57- Panjara	R.F.	140	82.57	0.00	82.570
22	Talegaon	57- Panjara	R.F.	138	218.33	0.00	218.330
23	Talegaon	57- Panjara	R.F.	148	266.66	0.00	266.660
24	Talegaon	57- Panjara	R.F.	158	282.47	0.00	282.470
25	Talegaon	Khanwadi	R.F.	60/A	29.04	0.00	29.040
26	Talegaon	Yerad	R.F.	61/A	28.54	0.00	28.540
27	Talegaon	Malegaon mitha	R.F.	60/A	51.54	0.00	51.540
		Total :- 27			6566.780	0.000	6566.780
1	Karanja	61- Mandi	R.F.	45	302.70	0.00	302.700
2	Karanja	61- Pratapgarh	R.F.	39	247.67	0.00	247.670
3	Karanja	61- Mandi	R.F.	40	184.94	0.00	184.940
4	Karanja	61- Mandi	R.F.	41	239.98	0.00	239.980
5	Karanja	61- Mandi	R.F.	47	244.25	0.00	244.250
6	Karanja	61- Mandi	R.F.	48	66.23	0.00	66.230
7	Karanja	61- Mandi	R.F.	50	106.68	0.00	106.680
8	Karanja	61- Mandi	R.F.	51	240.38	0.00	240.380
9	Karanja	61- Mandi	R.F.	52	230.27	0.00	230.270
10	Karanja	61- Mandi	R.F.	53	308.87	0.00	308.870
11	Karanja	61- Mandi	R.F.	54	273.57	0.00	273.570
12	Karanja	61- Mandi	R.F.	55	302.71	0.00	302.710

Sr. No.	Range	Name of Block/Village	Type	Compt No.	Total Area of Compt. in ha.	Diderential Area in ha	Net Balance area in ha.
13	Kanoja	61-Mandi	R.F.	57	353.250	0.00	353.250
14	Kanoja	60- Kundi	R.F.	59	169.97	0.00	169.970
15	Kanoja	59- Dhaga	R.F.	182	91.986	0.00	91.986
16	Kanoja	61- Mandi	R.F.	56	153.220	0.00	153.220
17	Kanoja	59- Dhaga	R.F.	183	221.80	0.00	221.800
18	Kanoja	59- Dhaga	R.F.	182	199.11	0.00	199.110
19	Kanoja	59- Dhaga	R.F.	184	222.98	0.00	222.980
20	Kanoja	57- Pangra	R.F.	138	261.02	0.00	261.020
21	Kanoja	57- Pangra	R.F.	154	215.70	0.00	215.700
22	Kanoja	59- Dhaga	R.F.	178	181.30	0.00	181.300
23	Kanoja	59- Dhaga	R.F.	179	195.45	0.00	195.450
24	Kanoja	57- Pangra	R.F.	143	219.74	0.00	219.740
25	Kanoja	57- Pangra	R.F.	146	291.39	0.00	291.390
26	Kanoja	57- Pangra	R.F.	152	229.86	0.00	229.860
27	Kanoja	57- Pangra	R.F.	151	350.91	0.00	350.910
28	Kanoja	59- Dhaga	R.F.	180	384.60	0.00	384.600
29	Kanoja	59- Dhaga	R.F.	186	256.95	0.00	256.950
30	Kanoja	59- Dhaga	R.F.	181	184.54	0.00	184.540
31	Kanoja	59- Dhaga	R.F.	185	145.042	0.00	145.042
32	Kanoja	59- Dhaga	R.F.	221	264.38	0.00	264.220
33	Kanoja	59- Dhaga	R.F.	224	240.86	0.00	240.860
34	Kanoja	59- Dhaga	R.F.	225	353.43	0.00	353.520
35	Kanoja	Jaga	R.F.	176/A	32.188	0.00	32.188
36	Kanoja	Kutta	R.F.	181/A	11.13	0.00	11.130
		Total :-36			7723.886	0.00	7723.886
		Grand Total : 203			44046.116	0.000	44046.116

Sd-
Dy. Conservator of Forests
Wardha Division Wardha

Protected Forest

Sr. No.	Range	Name of Village	Type	compt. No.	Sur.No. / Gat No.	Area in ha.	Diforested Area in ha	Net Balance area in ha.
1	Wardha	Khaparpur	PF	315	111.2	82.040	0.00	82.040
		Total		1		82.040	0.00	82.040
1	Samudrapur	saghari	PF	273/1	20/4	7.591	0.00	7.591
2	Samudrapur	saghari	PF	273/2	37	4.767	0.00	4.767
3	Samudrapur	saghari	PF	273/3	42/1k	14.568	0.00	14.568
4	Samudrapur	Girgaon	PF	274	64/1	4.360	0.00	4.360
5	Samudrapur	Khursapar	PF	275	60/1k	1.820	0.00	1.820
6	Samudrapur	Dongargaon	PF	276	11,52/1,70/2,51/3	49.764	0.00	49.764
7	Samudrapur	Pahadsirsi	PF	280	1/1	62.915	0.00	62.915
8	Samudrapur	Arvi	PF	281	66/1k,66/1kh,66/1ch,66/1kh	14.520	0.00	14.520
9	Samudrapur	Mellgaon	PF	282/1	62/1,87,86,70/1,3,5,4,2,8,10,11,83	207.890	0.00	207.890
10	Samudrapur	Mellgaon	PF	282/2	71/1,71/2	2.257	0.00	2.257
11	Samudrapur	Tarr	PF	283	42/1	8.910	0.00	8.910
12	Samudrapur	kasarpth	PF	284/1	1/1	7.348	0.00	7.348
13	Samudrapur	kasarpth	PF	284/2	22	7.648	0.00	7.648
14	Samudrapur	Bandar	PF	288/1	23,22	66.359	0.00	66.359
15	Samudrapur	Bandar	PF	288/2	1	3.306	0.00	3.306
16	Samudrapur	Wanarchuvha	PF	294	1/1,1/3	66.413	0.00	66.413
17	Samudrapur	Tilodi	PF	297	25/1,2,26,1,4,1/1	77.761	0.00	77.761
18	Samudrapur	Dandia	PF	298	52/2k	297.400	0.00	297.400
19	Samudrapur	Dhamangaon	PF	231	30/12c	27.610	0.00	27.610
20	Samudrapur	Sirsi	PF	272	33/1k	90.552	0.00	90.552
21	Samudrapur	Tadgaon	PF	289/1	48/3k	71.435	0.00	71.435
22	Samudrapur	Tadgaon	PF	289/2	15/3k	87.165	0.00	87.165
		Total		16		1182.520	0.00	1182.520
1	Hinganghat	Vanvitha	PF	246/1	1,1/1k,39,41,55/1k,58,59/1,67	98.125	0.00	98.125
2	Hinganghat	Vanvitha	PF	246/2	68/1,64,80/1,49/1,67/1k,44/2	40.810	0.00	40.810
3	Hinganghat	Sobegaon	PF	247/1	1	22.113	0.00	22.113

Sr. No	Range	Name of Village	Type	compt. No.	Sur.No. / Gut No.	Area in ha.	Disforested Area in ha	Net Balance area in ha.
4	Hingni	Sonegaon	PF	247/2	47/1, 45/2,46/1	6.550	0.00	6.550
5	Hingni	Shivangaon	PF	248/1	1/1,kh,g,ga,1/2,3/2	179.420	0.00	179.420
6	Hingni	Shivangaon	PF	248/2	62	4.382	0.00	4.382
7	Hingni	Bori	PF	236/1	66/3,46/1,0,46/4	46.910	0.00	46.910
8	Hingni	Bori	PF	236/2	66/1g,16/1e	218.821	0.00	218.821
9	Hingni	Gokula Kherd	PF	238	1/1k,1/4,1/1ek,1/1kk,1/1gk, 1/2e	35.740	0.00	35.740
10	Hingni	Jamgaon	PF	245	33/1k,33/1kb	349.490	0.00	349.490
11	Hingni	Nathjadi	PF	339/1	45/1k,1g,1kk	104.704	0.00	104.704
12	Hingni	Nathjadi	PF	339/3	39	4.180	0.00	4.180
13	Hingni	Dongargaon	PF	240/1	1/1k,ch,k,1/2g	100.788	0.00	100.788
14	Hingni	Dongargaon	PF	240/3	45/1k	33.317	0.00	33.317
15	Hingni	Khairi	PF	241	1/1k,g,1/2,1/1,1/1,1/3,3k,6/1k,5	293.720	0.00	293.720
16	Hingni	Salai kala	PF	222/1	1/1k,1/18k,ak,42/2,2e/2,1/14,1/3,1/2,2/2	207.946	0.00	207.946
17	Hingni	Salai kala	PF	222/2	1/1	10.548	0.00	10.548
18	Hingni	Salai kala	PF	222/3	1/2ek	11.626	0.00	11.626
19	Hingni	Salai kala	PF	222/4	60	5.492	0.00	5.492
20	Hingni	Salai kala	PF	222/5	134/1k	26.958	0.00	26.958
21	Hingni	Salai kala	PF	222/6	90/4g,90/4hh	82.487	0.00	82.487
22	Hingni	Dodki	PF	234/1	1/1k, 1/2kb	22.937	0.00	22.937
23	Hingni	Dodki	PF	234/2	42/1k,43/3	104.032	0.00	104.032
24	Hingni	Amgaon J	PF	223	8/1g,8/1k,1/2k	10.662	0.00	10.662
25	Hingni	Bandi	PF	226/1	1/1j	81.310	0.00	81.310
26	Hingni	Bandi	PF	226/2	53/1k	39.451	0.00	39.451
27	Hingni	Salai Bendh	PF	227	1/1kkh,g,gh	86.310	0.00	86.310
28	Hingni	Kelzar	PF	254/1	16/2g,16/4,16/1k,18/2k,20,22/1,22/2,38/1k,21/3	116.587	0.00	116.587
29	Hingni	Kelzar	PF	254/2	102/1k	10.343	0.00	10.343
30	Hingni	Gaimukh	PF	221/1	1/1,69,66,58,65/2,50,61,5/1,2,1,33/2,6/1,6/2,6/3	89.271	0.00	89.271
31	Hingni	Gaimukh	PF	221/2	1/1k,1/2kh,1/3g,8	26.611	0.00	26.611

Sr. No.	Range	Name of Village	Type	compt. No.	Sur.No. / Gut No.	Area in ha.	Disturested Area in ha	Net Balance area in ha.
32	Hingni	Ganmukh	PF	221/1	36/1k,36/2g,36/4kh,36/4g,36/4gh,36/5kh,36/5g,36/g,41/1k,45/3kh,g,45/1k,45/3kh,45=4kh,ch,ekh,45/2kh,44/2	184.252	0.00	184.252
33	Hingni	Amgaon J	PF	217/1	30/1/10,11/1,	68.390	0.00	68.390
34	Hingni	Amgaon J	PF	217/2	95/1/93/2/8/2	48.384	0.00	48.384
35	Hingni	Mahni	PF	216	14	30.410	0.00	30.410
36	Hingni	Mandla	PF	218	2/1	7.000	0.00	7.000
37	Hingni	Akoli	PF	219/1	1/1/2/2/1	73.093	0.00	73.093
38	Hingni	Akoli	PF	219/2	108/1k,108/2k,134,108/2kh,136/2k,136/1k,136/1kh,179/2,179/1	92.665	0.00	92.665
39	Hingni	Akoli	PF	219/3	18/1,65/1,67/1	39.775	0.00	39.775
40	Hingni	Akoli	PF	219/4	104/2k,106/1k	25.858	0.00	25.858
41	Hingni	Jawadi	PF	242	18/1k	161.050	0.00	161.050
42	Hingni	Khairi	PF	243	42/1k,g,30/1k,2/2	44.329	0.00	44.329
43	Hingni	Pimpalkhenda	PF	244	1/1kkh,g,17/1k	69.560	0.00	69.560
44	Hingni	Bokhedi K.	PF	225	1/1k,33/1k,35/5kh,37/1k,35/7,35/8,	203.540	0.00	203.540
45	Hingni	Bid Bokhedi	PF	230	1/1kkh	8.534	0.00	8.534
46	Hingni	Ridhora	PF	227/1	57/1k,5k,5kh,55/2g	41.200	0.00	41.200
47	Hingni	Ridhora	PF	227/2	92/4,92/1k	59.589	0.00	59.589
48	Hingni	Rajgur	PF	228	1/2/1k,2/4k1c	159.817	0.00	159.817
49	Hingni	Mahegaon Tikita	PF	213/1	123/1k,130/1,133/1,134	59.000	0.00	59.000
50	Hingni	Mahegaon Tikita	PF	215/2	46/1k	1.130	0.00	1.130
51	Hingni	Mahegaon Tikita	PF	215/3	38/1	2.032	0.00	2.032
52	Hingni	Mahegaon Tikita	PF	215/4	69/1k,69/1/30,119/1k	48.162	0.00	48.162
53	Hingni	Tamaswada	PF	220/1	9/1k	101.224	0.00	101.224
54	Hingni	Tamaswada	PF	220/2	9/1k,8/1/1,5/1,8/4P	85.985	0.00	85.985
55	Hingni	Tamaswada	PF	220/3	1/1/1k,97/1,98	109.845	0.00	109.845
56	Hingni	Somulgaon	PF	255/2	56, 1/2	61.220	0.00	61.220
57	Hingni	Somulgaon	PF	255/3	1/1,3/1k	21.160	0.00	21.160
58	Hingni	Khadki	PF	256	1/1,3/2,1k,2/4kh,2/1,2/1k,2/4k,2/4kh,1/2,1/2	87.863	0.00	87.863

Sr. No.	Range	Name of Village	Type	compt. No.	Sur.No. / Gut No.	Area in ha.	Disforested Area in ha	Net Balance area in ha.
59	Hingni	Selloh	PF	257	101	98.782	0.00	98.782
60	Hingni	Wadgaon	PF	253	70/1&2	113.040	0.00	113.040
61	Hingni	Moligaon	PF	249/1	1/1&2,3,4&5,1/3&4,9,11/0	122.537	0.00	122.537
62	Hingni	Moligaon	PF	249/2	18/1&2&3	5.630	0.00	5.630
63	Hingni	Jaigudh	PF	252	1/1,0	30.020	0.00	30.020
64	Hingni	Babi	PF	250/1	5/1&2	70.770	0.00	70.770
65	Hingni	Babi	PF	250/2	15	6.630	0.00	6.630
66	Hingni	Babi	PF	250/3	38/1	82.915	0.00	82.915
67	Hingni	Dorli	PF	251	62	23.034	0.00	23.034
		Total		PF		4620.486	0.00	4620.486
1	Kharagaon	Murangai	PF	193/1	3/1&2,4/1,2,3,4, 6/1&2, 7/1&2, 8/1, 10/1,4,1/3	30.754	0.00	30.754
2	Kharagaon	Murangai	PF	193/2	6/1&2,9/1,10/1,11/1&2,8/1,4,5,6,7&8,9/1&2,10/1&2,11/1&2,12/1&2,13/1&2,14/1&2,15/1&2,16/1&2,17/1&2,18/1&2,19/1&2,20/1&2,21/1&2,22/1&2,23/1&2,24/1&2,25/1&2,26/1&2,27/1&2,28/1&2,29/1&2,30/1&2,31/1&2,32/1&2,33/1&2,34/1&2,35/1&2,36/1&2,37/1&2,38/1&2,39/1&2,40/1&2,41/1&2,42/1&2,43/1&2,44/1&2,45/1&2,46/1&2,47/1&2,48/1&2,49/1&2,50/1&2,51/1&2,52/1&2,53/1&2,54/1&2,55/1&2,56/1&2,57/1&2,58/1&2,59/1&2,60/1&2,61/1&2,62/1&2,63/1&2,64/1&2,65/1&2,66/1&2,67/1&2,68/1&2,69/1&2,70/1&2,71/1&2,72/1	95.867	0.00	95.867
3	Kharagaon	Murangai	PF	193/3	1/0,1&2,11/1,2,3,4,5,6,7,8,9,10,11,12,13,14,15,16,17,18,19,20,21,22,23,24,25,26,27,28,29,30,31,32,33,34,35,36,37,38,39,40,41,42,43,44,45,46,47,48,49,50,51,52,53,54,55,56,57,58,59,60,61,62,63,64,65,66,67,68,69,70,71,72,73,74,75,76,77,78,79,80,81,82,83,84,85,86,87,88,89,90,91,92,93,94,95,96,97,98,99,100,101,102,103,104,105,106,107,108,109,110,111,112,113,114,115,116,117,118,119,120,121,122,123,124,125,126,127,128,129,130,131,132,133,134,135,136,137,138,139,140,141,142,143,144,145,146,147,148,149,150,151,152,153,154,155,156,157,158,159,160,161,162,163,164,165,166,167,168,169,170,171,172,173,174,175,176,177,178,179,180,181,182,183,184,185,186,187,188,189,190,191,192,193,194,195,196,197,198,199,200,201,202,203,204,205,206,207,208,209,210,211,212,213,214,215,216,217,218,219,220,221,222,223,224,225,226,227,228,229,230,231,232,233,234,235,236,237,238,239,240,241,242,243,244,245,246,247,248,249,250,251,252,253,254,255,256,257,258,259,260,261,262,263,264,265,266,267,268,269,270,271,272,273,274,275,276,277,278,279,280,281,282,283,284,285,286,287,288,289,290,291,292,293,294,295,296,297,298,299,300,301,302,303,304,305,306,307,308,309,310,311,312,313,314,315,316,317,318,319,320,321,322,323,324,325,326,327,328,329,330,331,332,333,334,335,336,337,338,339,340,341,342,343,344,345,346,347,348,349,350,351,352,353,354,355,356,357,358,359,360,361,362,363,364,365,366,367,368,369,370,371,372,373,374,375,376,377,378,379,380,381,382,383,384,385,386,387,388,389,390,391,392,393,394,395,396,397,398,399,400,401,402,403,404,405,406,407,408,409,410,411,412,413,414,415,416,417,418,419,420,421,422,423,424,425,426,427,428,429,430,431,432,433,434,435,436,437,438,439,440,441,442,443,444,445,446,447,448,449,450,451,452,453,454,455,456,457,458,459,460,461,462,463,464,465,466,467,468,469,470,471,472,473,474,475,476,477,478,479,480,481,482,483,484,485,486,487,488,489,490,491,492,493,494,495,496,497,498,499,500,501,502,503,504,505,506,507,508,509,510,511,512,513,514,515,516,517,518,519,520,521,522,523,524,525,526,527,528,529,530,531,532,533,534,535,536,537,538,539,540,541,542,543,544,545,546,547,548,549,550,551,552,553,554,555,556,557,558,559,560,561,562,563,564,565,566,567,568,569,570,571,572,573,574,575,576,577,578,579,580,581,582,583,584,585,586,587,588,589,590,591,592,593,594,595,596,597,598,599,600,601,602,603,604,605,606,607,608,609,610,611,612,613,614,615,616,617,618,619,620,621,622,623,624,625,626,627,628,629,630,631,632,633,634,635,636,637,638,639,640,641,642,643,644,645,646,647,648,649,650,651,652,653,654,655,656,657,658,659,660,661,662,663,664,665,666,667,668,669,670,671,672,673,674,675,676,677,678,679,680,681,682,683,684,685,686,687,688,689,690,691,692,693,694,695,696,697,698,699,700,701,702,703,704,705,706,707,708,709,710,711,712,713,714,715,716,717,718,719,720,721,722,723,724,725,726,727,728,729,730,731,732,733,734,735,736,737,738,739,740,741,742,743,744,745,746,747,748,749,750,751,752,753,754,755,756,757,758,759,760,761,762,763,764,765,766,767,768,769,770,771,772,773,774,775,776,777,778,779,780,781,782,783,784,785,786,787,788,789,790,791,792,793,794,795,796,797,798,799,800,801,802,803,804,805,806,807,808,809,810,811,812,813,814,815,816,817,818,819,820,821,822,823,824,825,826,827,828,829,830,831,832,833,834,835,836,837,838,839,840,841,842,843,844,845,846,847,848,849,850,851,852,853,854,855,856,857,858,859,860,861,862,863,864,865,866,867,868,869,870,871,872,873,874,875,876,877,878,879,880,881,882,883,884,885,886,887,888,889,890,891,892,893,894,895,896,897,898,899,900,901,902,903,904,905,906,907,908,909,910,911,912,913,914,915,916,917,918,919,920,921,922,923,924,925,926,927,928,929,930,931,932,933,934,935,936,937,938,939,940,941,942,943,944,945,946,947,948,949,950,951,952,953,954,955,956,957,958,959,960,961,962,963,964,965,966,967,968,969,970,971,972,973,974,975,976,977,978,979,980,981,982,983,984,985,986,987,988,989,990,991,992,993,994,995,996,997,998,999,1000,1001,1002,1003,1004,1005,1006,1007,1008,1009,1010,1011,1012,1013,1014,1015,1016,1017,1018,1019,1020,1021,1022,1023,1024,1025,1026,1027,1028,1029,1030,1031,1032,1033,1034,1035,1036,1037,1038,1039,1040,1041,1042,1043,1044,1045,1046,1047,1048,1049,1050,1051,1052,1053,1054,1055,1056,1057,1058,1059,1060,1061,1062,1063,1064,1065,1066,1067,1068,1069,1070,1071,1072,1073,1074,1075,1076,1077,1078,1079,1080,1081,1082,1083,1084,1085,1086,1087,1088,1089,1090,1091,1092,1093,1094,1095,1096,1097,1098,1099,1100,1101,1102,1103,1104,1105,1106,1107,1108,1109,1110,1111,1112,1113,1114,1115,1116,1117,1118,1119,1120,1121,1122,1123,1124,1125,1126,1127,1128,1129,1130,1131,1132,1133,1134,1135,1136,1137,1138,1139,1140,1141,1142,1143,1144,1145,1146,1147,1148,1149,1150,1151,1152,1153,1154,1155,1156,1157,1158,1159,1160,1161,1162,1163,1164,1165,1166,1167,1168,1169,1170,1171,1172,1173,1174,1175,1176,1177,1178,1179,1180,1181,1182,1183,1184,1185,1186,1187,1188,1189,1190,1191,1192,1193,1194,1195,1196,1197,1198,1199,1200,1201,1202,1203,1204,1205,1206,1207,1208,1209,1210,1211,1212,1213,1214,1215,1216,1217,1218,1219,1220,1221,1222,1223,1224,1225,1226,1227,1228,1229,1230,1231,1232,1233,1234,1235,1236,1237,1238,1239,1240,1241,1242,1243,1244,1245,1246,1247,1248,1249,1250,1251,1252,1253,1254,1255,1256,1257,1258,1259,1260,1261,1262,1263,1264,1265,1266,1267,1268,1269,1270,1271,1272,1273,1274,1275,1276,1277,1278,1279,1280,1281,1282,1283,1284,1285,1286,1287,1288,1289,1290,1291,1292,1293,1294,1295,1296,1297,1298,1299,1300,1301,1302,1303,1304,1305,1306,1307,1308,1309,1310,1311,1312,1313,1314,1315,1316,1317,1318,1319,1320,1321,1322,1323,1324,1325,1326,1327,1328,1329,1330,1331,1332,1333,1334,1335,1336,1337,1338,1339,1340,1341,1342,1343,1344,1345,1346,1347,1348,1349,1350,1351,1352,1353,1354,1355,1356,1357,1358,1359,1360,1361,1362,1363,1364,1365,1366,1367,1368,1369,1370,1371,1372,1373,1374,1375,1376,1377,1378,1379,1380,1381,1382,1383,1384,1385,1386,1387,1388,1389,1390,1391,1392,1393,1394,1395,1396,1397,1398,1399,1400,1401,1402,1403,1404,1405,1406,1407,1408,1409,1410,1411,1412,1413,1414,1415,1416,1417,1418,1419,1420,1421,1422,1423,1424,1425,1426,1427,1428,1429,1430,1431,1432,1433,1434,1435,1436,1437,1438,1439,1440,1441,1442,1443,1444,1445,1446,1447,1448,1449,1450,1451,1452,1453,1454,1455,1456,1457,1458,1459,1460,1461,1462,1463,1464,1465,1466,1467,1468,1469,1470,1471,1472,1473,1474,1475,1476,1477,1478,1479,1480,1481,1482,1483,1484,1485,1486,1487,1488,1489,1490,1491,1492,1493,1494,1495,1496,1497,1498,1499,1500,1501,1502,1503,1504,1505,1506,1507,1508,1509,1510,1511,1512,1513,1514,1515,1516,1517,1518,1519,1520,1521,1522,1523,1524,1525,1526,1527,1528,1529,1530,1531,1532,1533,1534,1535,1536,1537,1538,1539,1540,1541,1542,1543,1544,1545,1546,1547,1548,1549,1550,1551,1552,1553,1554,1555,1556,1557,1558,1559,1560,1561,1562,1563,1564,1565,1566,1567,1568,1569,1570,1571,1572,1573,1574,1575,1576,1577,1578,1579,1580,1581,1582,1583,1584,1585,1586,1587,1588,1589,1590,1591,1592,1593,1594,1595,1596,1597,1598,1599,1600,1601,1602,1603,1604,1605,1606,1607,1608,1609,1610,1611,1612,1613,1614,1615,1616,1617,1618,1619,1620,1621,1622,1623,1624,1625,1626,1627,1628,1629,1630,1631,1632,1633,1634,1635,1636,1637,1638,1639,1640,1641,1642,1643,1644,1645,1646,1647,1648,1649,1650,1651,1652,1653,1654,1655,1656,1657,1658,1659,1660,1661,1662,1663,1664,1665,1666,1667,1668,1669,1670,1671,1672,1673,1674,1675,1676,1677,1678,1679,1680,1681,1682,1683,1684,1685,1686,1687,1688,1689,1690,1691,1692,1693,1694,1695,1696,1697,1698,1699,1700,1701,1702,1703,1704,1705,1706,1707,1708,1709,1710,1711,1712,1713,1714,1715,1716,1717,1718,1719,1720,1721,1722,1723,1724,1725,1726,1727,1728,1729,1730,1731,1732,1733,1734,1735,1736,1737,1738,1739,1740,1741,1742,1743,1744,1745,1746,1747,1748,1749,1750,1751,1752,1753,1754,1755,1756,1757,1758,1759,1760,1761,1762,1763,1764,1765,1766,1767,1768,1769,1770,1771,1772,1773,1774,1775,1776,1777,1778,1779,1780,1781,1782,1783,1784,1785,1786,1787,1788,1789,1790,1791,1792,1793,1794,1795,1796,1797,1798,1799,1800,1801,1802,1803,1804,1805,1806,1807,1808,1809,1810,1811,1812,1813,1814,1815,1816,1817,1818,1819,1820,1821,1822,1823,1824,1825,1826,1827,1828,1829,1830,1831,1832,1833,1834,1835,1836,1837,1838,1839,1840,1841,1842,1843,1844,1845,1846,1847,1848,1849,1850,1851,1852,1853,1854,1855,1856,1857,1858,1859,1860,1861,1862,1863,1864,1865,1866,1867,1868,1869,1870,1871,1872,1873,1874,1875,1876,1877,1878,1879,1880,1881,1882,1883,1884,1885,1886,1887,1888,1889,1890,1891,1892,1893,1894,1895,1896,1897,1898,1899,1900,1901,1902,1903,1904,1905,1906,1907,1908,1909,1910,1911,1912,1913,1914,1915,1916,1917,1918,1919,1920,1921,1922,1923,1924,1925,1926,1927,1928,1929,1930,1931,1932,1933,1934,1935,1936,1937,1938,1939,1940,1941,1942,1943,1944,1945,1946,1947,1948,1949,1950,1951,1952,1953,1954,1955,1956,1957,1958,1959,1960,1961,1962,1963,1964,1965,1966,1967,1968,1969,1970,1971,1972,1973,1974,1975,1976,1977,1978,1979,1980,1981,1982,1983,1984,1985,1986,1987,1988,1989,1990,1991,1992,1993,1994,1995,1996,1997,1998,1999,2000,2001,2002,2003,2004,2005,2006,2007,2008,2009,2010,2011,2012,2013,2014,2015,2016,2017,2018,2019,2020,2021,2022,2023,2024,2025,2026,2027,2028,2029,2030,2031,2032,2033,2034,2035,2036,2037,2038,2039,2040,2041,2042,2043,2044,2045,2046,2047,2048,2049,2050,2051,2052,2053,2054,2055,2056,2057,2058,2059,2060,2061,2062,2063,2064,2065,2066,2067,2068,2069,2070,2071,2072,2073,2074,2075,2076,2077,2078,2079,2080,2081,2082,2083,2084,2085,2086,2087,2088,2089,2090,2091,2092,2093,2094,2095,2096,2097,2098,2099,2100,2101,2102,2103,2104,2105,2106,2107,2108,2109,2110,2111,2112,2113,2114,2115,2116,2117,2118,2119,2120,2121,2122,2123,2124,2125,2126,2127,2128,2129,2130,2131,2132,2133,2134,2135,2136,2137,2138,2139,2140,2141,2142,2143,2144,2145,2146,2147,2148,2149,2150,2151,2152,2153,2154,2155,2156,2157,2158,2159,2160,2161,2162,2163,2164,2165,2166,2167,2168,2169,2170,2171,2172,2173,2174,2175,2176,2177,2178,2179,2180,2181,2182,2183,2184,2185,2186,2187,2188,2189,2190,2191,2192,2193,2194,2195,2196,2197,2198,2199,2200,2201,2202,2203,2204,2205,2206,2207,2208,2209,2210,2211,2212,2213,2214,2215,2216,2217,2218,2219,2220,2221,2222,2223,2224,2225,2226,2227,2228,2229,2230,2231,2232,2233,2234,2235,2236,2237,2238,2239,2240,2241,2242,2243,2244,2245,2246,2247,2248,2249,2250,2251,2252,2253,2254,2255,2256,2257,2258,2259,2260,2261,2262,2263,2264,2265,2266,2267,2268,2269,2270,2271,2272,2273,2274,2275,2276,2277,2278,2279,2280,2281,2282,2283,2284,2285,2286,2287,2288,2289,2290,2291,2292,2293,2294,2295,2296,2297,2298,2299,2300,2301,2302,2303,2304,2305,2306,2307,2308,2309,2310,2311,2312,2313,2314,2315,2316,2317,2318,2319,2320,2321,2322,2323,2324,2325,2326,2327,2328,2329,2330,2331,2332,2333,2334,2335,2336,2337,2338,2339,2340,2341,2342,2343,2344,2345,2346,2347,2348,2349,2350,2351,2352,2353,2354,2355,2356,2357,2358,2359,2360,2361,2362,2363,2364,2365,2366,2367,2368,2369,2370,2371,2372,2373,2374,2375,2376,2377,2378,2379,2380,2381,2382,2383,2384,2385,2386,2387,2388,2389,2390,2391,2392,2393,2394,2395,2396,2397,2398,2399,2400,2401,2402,2403,2404,2405,2406,2407,2408,2409,2410,2411,2412,2413,2414,2415,2416,2417,2418,2419,2420,2421,2422,2423,2424,2425,2426,2427,2428,2429,2430,2431,2432,2433,2434,2435,2436,2437,2438,2439,2440,2441,2442,2443,2444,2445,2446,2447,2448,2449,2450,2451,2452,2453,2454,2455,2456,2457,2458,2459,2460,2461,2462,2463,2464,2465,2466,2467,2468,2469,2470,2471,2472,2473,2474,2475,2476,2477,2478,2479,2480,2481,2482,2483,2484,2485,2486,2487,2488,2489,2490,2491,2492,2493,2494,2495,2496,2497,2498,2499,2500,2501,2502,2503,2504,2505,2506,2507,2508,2509,2510,2511,2512,2513,2514,2515,2516,2517,2518,2519,2520,2521,2522,2523,2524,2525,2526,2527,2528,2529,2530,2531,2532,2533,2534,2535,2536,2537,2538,2539,2540,2541,2542,2543,2544,2545,2546,2547,2548,2549,2550,2551,2552,2553,2554,2555,2556,2557,2558,2559,2560,2561,2562,2563,2564,2565,2566,2567,2568,2569,2570,2571,2572,2573,2574,2575,2576,2577,2578,2579,2580,2581,2582,2583,2584,2585,2586,2587,2588,2589,2590,2591,2592,2593,2594,2595,2596,2597,2598,2599,2600,2601,2602,2603,2604,2605,2606,2607,2608,2609,2610,2611,2612,2613,2614,2615,2616,2617,2618,2619,2620,2621,2622,2623,2624,2625,2626,2627,2628,2629,2630,2631,2632,2633,2634,2635,2636,2637,2638,2639,2640,2641,2642,2643,2644,2645,2646,2647,2648,2649,2650,2651,2652,2653,2654,2655,2656,2657,2658,2659,2660,2661,2662,2663,2664,2665,2666,2667,2668,2669,2670,2671,2672,2673,2674,2675,2676,2677,2678,2679,2680,2681,2682,2683,2684,2685,2686,2687,2688,2689,2690,2691,2692,2693,2694,2695,2696,2697,2698,2699,2700,2701,2702,2703,2704,2705,2706,2707,2708,2709,2710,2711,2712,2713,2714,2715,2716,2717,2718,2719,2720,2721,2722,2723,2724,2725,2726,2727,2728,2729,2730,2731,2732,2733,2734,2735,2736,2737,2738,2739,2740,2741,2742,2743,2744,2745,2746,2747,2748,2749,2750,2751,2752,2753,2754,2755,2756,2757,2758,2759,2760,2761,2762,2763,2764,2765,2766,2767,2768,2769,2770,2771,2772,2773,2774,2775,2776,2777,2778,2779,2780,2781,2782,2783,2784,2785,2786,2787,2788,2789,2790,2791,2792,2793,2794,2795,2796,2797,2798,2799,2800,2801,2802,2803,2804,2805,2806,2807,2808,2809,2810,2811,2812,2813,2814,2815,2816,2817,2818,2819,2820,2821,2822,2823,2824,2825,2826,2827,2828,2829,2830,2831,2832,2833,2834,2835,2836,2837,2838,2839,2840,2841,2842,2843,2844,2845,2846,2847,2848,2849,2850,2851,2852,2853,2854,2855,2856,2857,2858,2859,2860,2861,2862,2863,2864,2865,2866,2867,2868,2869,2870,2871,2872,2873,2874,2875,2876,2877,2878,2879,2880,2881,2882,2883,2884,2885,2886,2887,2888,2889,2890,2891,2892,2893,2894,2895,2896,2897,2898,2899,2900,2901,2902,2903,2904,2905,2906,2907,2908,2909,2910,2911,2912,2913,2914,2915,2916,2917,2918,2919,2920,2921,2922,2923,2924,2925,2926,2927,2928,2929,2930,2931,2932,2933,2934,2935,2936,2937,2938,2939,2940,2941,2942,2943,2944,2945,2946,2947,2948,2949,2950,2951,2952,2953,2954,2955,2956,2957,2958,2959,2960,2961,2962,2963,2964,2965,2966,2967,2968,2969,2970,2971,2972,2973,2974,2975,2976,2977,2978,2979,2980,2981,2982,2983,2984,2985,2986,2987,2988,2989,2990,2991,2992,2993,2994,2995,2996,2997,2998,2999,3000,3001,3002,3003,3004,3005,3006,3007,3008,3009,3010,3011,3012,3013,3014,3015,3016,3017,3018,3019,3020,3021,3022,3023,3024,3025,3026,3027,3028,3029,3030,3031,3032,3033,3034,3035,3036,3037,3038,3039,3040,3041,3042,3043,3044,3045,3046,3047,3048,3049,3050,3051,3052,3053,3054,3055,3056,3057,3058,3059,3060,3061,3062,3063,3064,3065,3066,3067,3068,3069,3070,3071,3072,3073,3074,3075,3076,3077,3078,3079,3080,3081,3082,3083,3084,3085,3086,3087,3088,3089,3090,3091,3092,3093,3094,3095,3096,3097,3098,3099,3100,3101,3102,3103,3104,3105,3106,3107,3108,3109,3110,3111,3112,3113,3114,3115,3116,3117,3118,3119,3120,3121,3122,3123,3124,3125,3126,3127,3128,3129,3130,3131,3132,3133,3134,3135,3136,3137,3138,3139,3140,3141,3142,3143,3144,3145,3146,3147,3148,3149,3150,3151,3152,3153,3154,3155,3156,3157,3158,3159,3160,3161,3162,3163,3164,3165,3166,3167,3168,3169,3170,3171,3172,3173,3174,3175,3176,3177,3178,3179,3180,3181,3182,3183,3184,3185,3186,3187,3188,3189,3190,3191,3192,3193,3194,3195,3196,3197,3198,3199,3200,3201,3202,3203,3204,3205,3206,3207,3208,3209,3210,3211,3212,3213,3214,3215,3216,3217,3218,3219,3220,3221,3222,3223,3224,3225,3226,3227,3228,3229,3230,3231,3232,3233,3234,3235,3236,3237,3238,3239,3240,3241,3242,3243,3244,3245,3246,3247,3248,3249,3250,3251,3252,3253,3254,3255,3256,3257,3258,3259,3260,3261,3262,3263,3264,3265,3266,3267,3268,3269,3270,3271,3272,3273,3274,3275,3276,3277,3278,3279,3280,3281,3282,3283,3284,3285,3286,3287,3288,3289,3290,3291,3292,3293,3294,3295,3296,3297,3298,3299,3300,3301,3302,3303,3304,3305,3306,3307,3308,3309,3310,3311,3312,3313,3314,3315,3316,3317,3318,3319,3320,3321,3322,3323,3324,3325,3326,3327,3328,3329,3330,3331,3332,3333,3334,3335,3336,3337,3338,3339,3340,3341,3342,3343,3344,3345,3346,3347,3348,3349,3350,3351,3352,3353,3354,3355,3356,3357,3358,3359,3360,3361,3362,3363,3364,3365,3366,3367,3368,3369,3370,3371,3372,3373,3374,3375,3376,3377,3378,3379,3380,3381,3382,3383,3384,3385,3386,3387,3388,3389,3390,3391,3392,3393,3394,3395,3396,3397,3398,3399,3400,3401,3402,3403,3404,3405,3406,3407,3408,3409,3410,3411,3412,3413,3414,3415,3416,3417,3418,3419,3420,3421,3422,3423,3424,3425,3426,3427,3428,3429,3430,3431,3432,3433,3434,3435,3436,3437,3438,3439,3440,3441,3442,3443,3444,3445,3446,3447,3448,3449,3450,3451,3452,3453,3454,3455,3456,3457,3458,3459,3460,3461,3462,3463,3464,3465,3466,3467,3468,3469,3470,3471,3472,3473,3474,3475,3476,3477,3478,3479,3480,3481,3482,3483,3484,3485,3486,3487,3488,3489,3490,3491,3492,3493,3494,3495,3496,3497,3498,3499,3500,3501,3502,3503,3504,3505,3506,3507,3508,3509,3510,3511,3512,3513,3514,3515,3516,3517,3518,3519,3520,3521,3522,3523,3524,3525,3526,3527,3528,3529,3530,3531,3532,3533,3534,3535,3536,3537,3538,3539,3540,3541,3542,3543,3544,3545,3546,3547,3548,3549,3550,3551,3552,3553,3554,3555,3556,3557,3558,3559,3560,3561,3562,3563,3564,3565,3566,3567,3568,3569,3570,3571,3572,3573,3574,3575,3576,3577,3578,3579,3580,3581,3582,3583,3584,3585,3586,3587,3588,3589,3590,3591,3592,3593,3594,3595,3596,3597,3598,3599,3600,3601,3602,3603,3604,3605,3606,3607,3608,3609,3610,3611,3612,3613,3614,3615,3616,3617,3618,3619,3620,3621,3622,3623,3624,3625,3626,3627,3628,3629,3630,3631,3632,3633,3634,3635,3636,3637,3638,3639,3640,3641,3642,3643,3644,3645,3646,3647,3648,3649,3650,3651,3652,3653,3654,3655,3656,3657,3658,3659,3660,3661,3662,3663,3664,3665,3666,3667,3668,3669,3670,3671,3672,3673,3674,3675,3676,3677,3678,3679,3680,3681,3682,3683,3684,3685,3686,3687,3688,3689,3690,3691,3692,3693,3694,3695,3696,3697,3698,3699,3700,3701,3702,3703,3704,3705,3706,3707,3708,3709,3710,3711,3712,3713,3714,3715,3716,3717,3718,3719,3720,3721,3722,3723,3724,3725,3726,3727,3728,3729,3730,3731,3732,3733,3734,3735,3736,3737,3738,3739,3740,3741,3742,3743,3744,3745,3746,3747,3748,3749,3750,3751,3752,3753,3754,3755,3756,3757,3758,3759,3760,3761,3762,3763,3764,3765,3766,3767,3768,3769,3770,3771,3772,3773,3774,3775,3776,3777,3778,3779,3780,3781,3782,3783,3784,3785,3786,3787,3788,3789,3790,3791,3792,3793,3794,3795,3796,3797,3798,3799,3800,3801,3802,3803,3804,3805,3806,3807,3808,3809,3810,3811,3812,3813,3814,3815,3816,3817,3818,3819,3820,3821,3822,3823,3824,3825,3826,3827,3828,3829,3830,3831,3832,3833,3834,3835,3836,3837,3838,3839,3840,3841,3842,3843,3844,3845,3846,3847,3848,3849,3850,3851,3852,3853,3854,3855,3856,3857,3858,3859,3860,3861,3862,3863,3864,3865,3866,3867,3868,3869,3870,3871,3872,3873,3874,3875,3876,3877,3878,3879,3880,3881,3882,3883,3884,3885,3886,3887,3888,3889,3890,3891,3892,3893,3894,3895,3896,3897,3898,3899,3900,3901,3902,3903,3904,3905,3906,3907,3908,3909,3910,3911,3912,3913,3914,3915,3916,3917,3918,3919,3920,3921,3922,3923,3924,3925,3926,3927,3928,3929,3930,3931,3932,3933,3934,3935,3936,3937,3938,3939,3940,3941,3942,3943,3944,3945,3946,3947,3948,3949,3950,3951,3952,3953,3954,3955,3956,3957,3958,3959,3960,3961,3962,3963,3964,3965,3966,3967,3968,3969,3970,3971,3972,3973,3974,3975,3976,3977,3978,3979,3980,3981,3982,3983,3984,3985,3986,3987,3988,3989,3990,3991,3992,3993,3994,3995,3996,3997,3998,3999,4000,4001,4002,4003,4004,4005,4006,4007,4008,4009,4010,4011,4012,4013,4014,4015,4016,4017,4018,4019,4020,4021,4022,4023,4024,4025,4026,4027,4028,4029,4030,4031,4032,4033,4034,4035,4036,4037,4038,4039,4040,4041,4042,4043,4044,4045,4046,4047,4048,4049,4050,4051,4052,4053,4054,4055,4056,4057,4058,4059,4060,4061,4062,4063,4064,4065,4066,4067,4068,4069,4070,4071,4072,4073,4074,4075,4076,4077,4078,4079,4080,4081,4082,4083,4084,4085,4086,4087,4088,4089,4090,4091,4092,4093,4094,4095,4096,4097,4098,4099,4100,4101,4102,4103,4104,4105,4106,4107,4108,4109,4110,4111,4112,4113,4114,4115,4116,4117,4118,4119,4120,4121,4122,4123,4124,4125,4126,4127,4128,4129,4130,4131,4132,4133,4134,4135,4136,4137,4138,4139,4140,4141,4142,4143,4144,4145,4146,4147,4148,4149,4150,4151,4152,4153,4154,4155,4156,4157,4158,4159,4160,4161,4162,4163,4164,4165,4166,4167,4168,4169,4170,4171,4172,4173,4174,4175,4176,4177,4178,4179,4180,4181,4182,4183,4184,4185,4186,4187,4188,4189,4190,4191,4192,4193,4194,4195,4196,4197,4198,4199,4200,4201,4202,4203,4204,4205,4206,4207,4208,4209,4210,4211,4212,4213,4214,4215,4216,4217,4218,4219,4220,4221,4222,4223,4224,4225,4226,4227,4228,4229,4230,4231,4232,4233,4234,4235,4236,4237,4238,4239,4240,4241,4242,4243,4244,4245,4246,4247,4248,4249,4250,4251,4252,4253,4254,4255,4256,4257,4258,4259,4260,4261,4262,4263,4264,4265,4266,4267,4268,4269,4270,4271,4272,4273,4274,4275,4276,4277,4278,4279,4280,4281,4282,4283,4284,4285,4286,4287,4288,4289,4290,4291,4292,4293,4294,4295,4296,4297,4298,4299,4300,4301,4302,4303,4304,4305,4306,4307,4308,4309,4310,4311,4312,4313,4314,4315,4316,4317,4318,4319,4320,4321,4322,4323,4324,4325,4326,4327,4328,4329,4330,4331,4332,4333,4334,4335,4336,4337,4338,4339,4340,4341,4342,4343,4344,4345,4346,4347,4348,4349,4350,4351,4352,4353,4354,4355,4356,4357,4358,4359,4360,4361,4362,4363,4364,4365,4366,4367,4368,4369,4370,4371,4372,4373,4374,4375,4376,4377,4378,4379,4380,4381,4382,4383,4384,4385,4386,4387,4388,4389,4390,4391,4392,4393,4394,4395,4396,4397,4398,4399,4400,4401,4402,4403,4404,4405,4406,4407,4408,4409,4410,4411,4412,4413,4414,4415,4416,4417,4418,4419,4420,4421,4422,4423,4424,4425,4426,4427,4428,4429,4430,4431,4432,4433,4434,4435,4436,4437,4438,4439,4440,4441,4442,4443,4444,4445,4446,4447,4448,4449,4450,4451,4452,4453,4454,4455,4456,4457,4458,4459,4460,4461,4462,4463,4464,4465,4466,4467,4468,4469,4470,4471,4472,4473,4474,4475,4476,4477,4478,4479,4480,4481,4482,4483,4484,4485,4486,4487,4488,4489,4490,4491,4492,4493,4494,4495,4496,4497,4498,4499,4500,4501,4502,4503,4504,4505,4506,4507,4508,4509,4510,4511,4512,4513,4514,4515,4516,4517,4518,4519,4520,4521,4522,4523,4524,4525,4526,4527,4528,4529,4530,4531,4532,4533,4534,4535,4536,4537,4538,4539,4540,4541,4542,4543,4544,4545,4546,4547,4548,4549,4550,4551,4552,4553,4554,4555,4556,4557,4558,4559,4560,4561,4562,4563,4564,4565,4566,4567,4568,4569,4570,4571,4572,4573,4574,4575,4576,4577,4578,4579,4580,4581,4582,4583,4584,4585,4586,4587,4588,4589,4590,4591,4592,4593,4594,4595,4596,4597,4598,4599,4600,4601,4602,4603,4604,4605,4606,4607,4608,4609,4610,4611,4612,4613,4614,4615,4616,4617,4618,4619,4620,4621,4622,4623,4624,4625,4626,4627,4628,4629,4630,4631,4632,4633,4634,4635,4636,4637,4638,4639,4640,4641,4642,4643,4644,4645,4646,4647,4648,4649,4650,4651,4652,4653,4654,4655,4656,4657,4658,4659,4660,4661,4662,4663,4664,4665,4666,4667,4668,4669,4670,4671,4672,4673,4674,4675,4676,4677,4678,4679,4680,4681,4682,4683,4684,4685,4686,4687,4688,4689,4690,4691,4692,4693,4694,4695,4696,4697,4698,4699,4700,4701,4702,4703,4704,4705,4706,4707,4708,4709,4710,4711,4712,4713,4714,4715,4716,4717,4718,4719,4720,4721,4722,4723,4724,4725,4726,4727,4728,4729,4730,4731,4732,4733,4734,4735,4736,4737,4738,4739,4740,4741,4742,4743,4744,4745,4746,4747,4748,4749,4750,4751,4752,4753,4754,4755,4756,4757,4758,4759,4760,4761,4762,4763,4764,4765,4766,4767,4768,4769,4770,4771,4772,4773,4774,4775,4776,4777,4778,4779,4780,4781,4782,4783,4784,4785,4786,4787,4788,4789,4790,4791,4792,4793,4794,4795,4796,4797,4798,4799,4800,4801,4802,4803,4804,4805,4806,4807,4808,4809,4810,4811,4812,4813,4814,4815,4816,4817,4818,4819,4820,4821,4822,4823,4824,4825,4826,4827,4828,4829,4830,4831,4832,4833,4834,4835,4836,4837,4838,4839,4840,4841,4842,4843,4844,4845,4846,4847,4848,4849,4850,4851,4852,4853,4854,4855,4856,4857,4858,4859,4860,4861,4862,4863,4864,4865,4866,4867,4868,4869,4870,4871,4872,4873,4874,4875,4876,4877,4878,4879,4880,4881,4882,4883,4884,4885,4886,4887,4888,4889,4890,4891,4892,4893,4894,4895,4896,4897,4898,4899,4900,4901,4902,4903,4904,4905,4906,4907,4908,4909,4910,4911,4912,4913,4914,4915,4916,4917,4918,4919,4920,4921,4922,4923,4924,4925,4926,4927,4928,4929,4930,4931,4932,4933,4934,4935,4936,4937,4938,4939,4940,4941,4942,4943,4944,4945,4946,4947,4948,4949,4950,4951,4952,4953,4954,4955,4956,4957,4958,4959,4960,4961,4962,4963,4964,4965,4966,4967,4968,4969,4970,4971,4972,4973,4974,4975,4976,4977,4978,4979,4980,4981,4982,4983,4984,4985,4986,4987,4988,4989,4990,4991,4992,4993,4994,4995,4996,4997,4998,4999,5000,5001,5002,5003,5004,5005,5006,5007,5008,5009,5010,5011,5012,5013,5014,5015,5016,5017,5018,5019,5020,5021,5022,5023,5024,5025,5026,5027,5028,5029,5030,5031,5032,5033,5034,5035,5036,5037,5038,5039,5040,5041,5042,5043,5044,5045,5046,5047,5048,5049,5050,5051,5052,5053,5054,5055,5056,5057,5058,5059,5060,5061,5062,5063,5064,5065,5066,5067,5068,5069,5070,5071,5072,5073,5074,5075,5076,5077,5078,5079,5080,5081,5082,5083,5084,5085,5086,5087,5088,5089,5090,5091,5092,5093,5094,5095,5096,5097,5098,5099,5100,5101,5102,5103,5104,5105,5106,5107,5108,5109,5110,5111,5112,5113,5114,5115,5116,5117,5118,5119,5120,5121,5122,5123,5124,5125,5126,5127,5128,5129,5130,5131,5132,5133,5134,5135,5136,5137,5138,5139,5140,5141,5142,5143,5144,5145,5146,5147,5148,5149,5150,5151,5152,5153,5154,5155,5156,5157,5158,5159,5160,5161,5162,5163,5164,5165,5166,5167,5168,5169,5170,5171,5172,5173,5174,5175,5176,5177,5178,5179,5180,5181,5182,5183,5184,5185,5186,5187,5188,5189,5190,5191,5192,5193,5194,5195,5196,5197,5198,5199,5200,5201,5202,5203,5204,5205,5206,5207,5208,5209,5210,5211,5212,5213,5214,5215,5216,5217,5218,5219,5220,5221,5222,5223,5224,5225,5226,5227,5228,5229,5230,5231,5232,5233,5234,5235,5236,5237,5238,5239,5240,5241,5242,5243,5244,5245,5246,5247,5248,5249,5250,5251,5252,5253,5254,5255,5256,5257,5258,5259,5260,5261,5262,5263,5264,5265,5266,5267,5268,5269,5270,5271,5

Sr. No.	Range	Name of Village	Type	compt. No.	Sur.No. / Gut No.	Area in ha.	Unforested Area in ha	Net Balance area in ha.
19	Kharagna	Kachnur	PF	192-5	307/1,26,29/1,28/1,30/1	38.290	0.00	38.290
20	Kharagna	Kachnur	PF	192-6	32	2.850	0.00	2.850
21	Kharagna	Kachnur	PF	192-7	31/2	11.740	0.00	11.740
22	Kharagna	Kachnur	PF	192-8	347/1,33/1,132/1,34/a/1,148,146/1,34/1	85.880	0.00	85.880
23	Kharagna	Kachnur	PF	192-9	158/1	10.400	0.00	10.400
24	Kharagna	Mahakali	PF	190/1	1/1,2/1,8,13	154.865	0.00	154.865
25	Kharagna	Mahakali	PF	190/2	68/1, 65/2	154.569	0.00	154.569
26	Kharagna	Mahakali	PF	190/3	68/4	0.141	0.00	0.141
27	Kharagna	Mahakali	PF	190-4	36	16.916	0.00	16.916
28	Kharagna	Kachnur	PF	191	203/1,37/1,169/1,2,4	136.020	0.00	136.020
29	Kharagna	Wanarkund	PF	188/1	35,45,47,48/1,2	98.697	0.00	98.697
30	Kharagna	Wanarkund	PF	188/2	3,88/1,2,3	44.679	0.00	44.679
31	Kharagna	Barthi	PF	143	250,269	47.508	0.00	47.508
32	Kharagna	Khapri	PF	199	1	112.344	0.00	112.344
33	Kharagna	Umari	PF	144/1	2/1,3/1,2,3,27/1,29/1a,31/1,2,33/1,3,6,7/2	202.829	0.00	202.829
34	Kharagna	Umari	PF	144/2	81/1	7.324	0.00	7.324
35	Kharagna	Umari	PF	144/3	96/1	2.727	0.00	2.727
36	Kharagna	Umari	PF	144/4	84/1	4.264	0.00	4.264
37	Kharagna	Sukali	PF	145	5/1a,gh,7/1k,7/9,39/1k,30/9k,32/1	79.749	0.00	79.749
38	Kharagna	Shadol	PF	146	20/1k,20/1kh,20/1g,20/1ma,1,20/1shha,20/1jha	6.952	0.00	6.952
39	Kharagna	Panvadi	PF	152/1	2/4	2.427	0.00	2.427
40	Kharagna	Panvadi	PF	152/2	12/1	0.610	0.00	0.610
41	Kharagna	Panvadi	PF	152/3	12/3	0.135	0.00	0.135
42	Kharagna	Panvadi	PF	152/4	7/6	1.620	0.00	1.620
43	Kharagna	Panvadi	PF	152/5	84/2	7.950	0.00	7.950
44	Kharagna	Panvadi	PF	152/6	14/3E,12/11	7.090	0.00	7.090
45	Kharagna	Mavod	PF	188	12/1k(P)	279.022	0.00	279.022
46	Kharagna	Mavod	PF	189/1	12/1k(P),0.01/1k,14,16/1	69.997	0.00	69.997
47	Kharagna	Mavod	PF	189/2	12/1g	4.330	0.00	4.330

Sr. No.	Range	Name of Village	Type	compt. No.	Sur.No. / Gut No.	Area in ha.	Diff.encmt. Area in ha	Net Balance area in ha.
48	Kharagpur	Masjid	PF	189/3	20/1	13.289	0.00	13.289
49	Kharagpur	Masjid	PF	189/4	40/1k,41/1	19.059	0.00	19.059
50	Kharagpur	Masjid	PF	189/5	49/1,7	4.511	0.00	4.511
51	Kharagpur	Masjid	PF	189/6	55/1k	5.701	0.00	5.701
52	Kharagpur	Masjid	PF	189/7	336	9.271	0.00	9.271
53	Kharagpur	Masjid	PF	189/8	213/1,2	3.847	0.00	3.847
54	Kharagpur	Masjid	PF	189/9	154/1,154/2,165/1,2	17.546	0.00	17.546
55	Kharagpur	Ladgadh	PF	186/	157/4,28/1,28/1B(P),43/1	223.383	0.00	223.383
56	Kharagpur	Ladgadh	PF	187/	28/1,28/1B(P)	177.600	0.00	177.600
57	Kharagpur	Sonegaon	PF	184/	4/1,2,4,5,7,8,9,10(P),21/1,29/1	169.164	0.00	169.164
58	Kharagpur	Sonegaon	PF	185/2	4/1,2,4,5,7,8,9,10(P),2,5/1,2,3,21/3,35	226.937	0.00	226.937
59	Kharagpur	Sonegaon	PF	185/2	19/4,10,19/2,19/3,19/5	16.340	0.00	16.340
60	Kharagpur	Sakoli	PF	196/1	1/1	194.328	0.00	194.328
61	Kharagpur	Sakoli	PF	196/2	1/0	0.340	0.00	0.340
62	Kharagpur	Sakoli	PF	196/3	77/1,2	1.920	0.00	1.920
63	Kharagpur	Sakoli	PF	196/4	22/1k,1h	3.830	0.00	3.830
64	Kharagpur	Sakoli	PF	196/5	11/1	4.970	0.00	4.970
65	Kharagpur	Sakoli	PF	197/1	96/1k,1h,100/1k,1h,g,100/2	192.425	0.00	192.425
66	Kharagpur	Sakoli	PF	197/2	37	7.470	0.00	7.470
67	Kharagpur	Tulsa	PF	166/1	36/1,2,43/1,1,2,54,58	45.321	0.00	45.321
68	Kharagpur	Tulsa	PF	166/2	15/1,17/1,22/1	7.353	0.00	7.353
69	Kharagpur	Dhasa	PF	167/1	14/1k,15,18/1,69/1,51/1,67,5/1k,80,92/1,89/1	139.417	0.00	139.417
70	Kharagpur	Dhasa	PF	167/2	38/1,36/1,31/1k,40/1	32.911	0.00	32.911
71	Kharagpur	Dhasa	PF	167/3	119/2	7.923	0.00	7.923
72	Kharagpur	Dhasa	PF	167/4	3/1	9.264	0.00	9.264
73	Kharagpur	Dhasa	PF	167/5	12/1k	6.098	0.00	6.098
74	Kharagpur	Dhasa	PF	167/6	2/2	1.371	0.00	1.371
75	Kharagpur	Dhasa	PF	168/	135/1,13,1/1k	209.370	0.00	209.370
76	Kharagpur	Bargaon Gondi	PF	208/1	1/1k,kh,4,2,4,35/1(P)	211.770	0.00	211.770

Sr. No.	Range	Name of Village	Type	compt. No.	Sur.No. / Gut No.	Area in ha.	Disforested Area in ha	Net Balance area in ha.
77	Kharagpur	Bargaon Gondi	PF	208/2	90/1k	29.695	0.00	29.695
78	Kharagpur	Bargaon Gondi	PF	208/3	36	3.419	0.00	3.419
79	Kharagpur	Bargaon Gondi	PF	209	1/1k,kh,4/1,2,4,3/1(P)	358.520	0.00	358.520
80	Kharagpur	Sumod	PF	210	2/1,2/8c	177.250	0.00	177.250
81	Kharagpur	Sumod	PF	211/1	2/1,2/8c,2/4/8,13/1	233.338	0.00	233.338
82	Kharagpur	Sumod	PF	211/2	19/2	5.290	0.00	5.290
83	Kharagpur	Sumod	PF	211/3	55/1	5.500	0.00	5.500
84	Kharagpur	Sumod	PF	211/4	102/2,95/1k,162/1k	14.950	0.00	14.950
85	Kharagpur	Sumod	PF	212/1	2/1,2/6a,5/1	320.304	0.00	320.304
86	Kharagpur	Sumod	PF	212/2	111/5c,111/8	5.330	0.00	5.330
87	Kharagpur	Thoke Sawal	PF	302	10/1k,kh,ch,chh,j,jh,g,h,10/1)	15.515	0.00	15.515
88	Kharagpur	Mahu	PF	305	18/1to5,8/1k,g,ch,chh,7/1,1,05,132,162/1,4,5,6	278.070	0.00	278.070
89	Kharagpur	Sirdhodi	PF	204/2	17/1k(8)	48.502	0.00	48.502
90	Kharagpur	Sirdhodi	PF	204/2	2/1k,5/1,41/11	46.131	0.00	46.131
91	Kharagpur	Sirdhodi	PF	204/3	17/1,51/22,102,104)	1.448	0.00	1.448
92	Kharagpur	Sirdhodi	PF	204/4	51/1k,53/1k	10.088	0.00	10.088
93	Kharagpur	Sawal	PF	205/1	2/1k,nh,th,chh,n,jh,sa,thu,dh	82.184	0.00	82.184
94	Kharagpur	Sawal	PF	205/2	19/1	7.301	0.00	7.301
95	Kharagpur	Sawal	PF	205/3	91/1k,95a,111/1k,80c,113/1	41.150	0.00	41.150
96	Kharagpur	Bramhanwada	PF	214/1	8/1,9/1,16,17/1,2,41/2,3,4,5,6	194.010	0.00	194.010
97	Kharagpur	Bramhanwada	PF	214/2	15/1,2,3	12.290	0.00	12.290
98	Kharagpur	Bramhanwada	PF	214/3	6/6,8/4	1.540	0.00	1.540
99	Kharagpur	Dahegaon Gondi	PF	200/1	1/1,23/1,28,132/1,2,134/1,4,145,187,189(P)	223.892	0.00	223.892
100	Kharagpur	Dahegaon Gondi	PF	200/2	103	89.303	0.00	89.303
101	Kharagpur	Dahegaon Gondi	PF	201	165/1,2,12/1,23/1,28,132/1,2,134/1,4,145,187,189(P)	303.535	0.00	303.535
		Total		30		6622.208	0.000	6622.208
1	Arvi	Sarangpuri	PF	83/1	184/1,2/1,2/4	111.362	0.00	111.362
2	Arvi	Sarangpuri	PF	83/2	178/1	64.607	0.00	64.607
3	Arvi	Sarangpuri	PF	83/3	82/1	1.448	0.00	1.448

Sr. No.	Range	Name of Village	Type	compt. No.	Sur.No. / Gut No.	Area in ha.	Diverted Area in ha	Net Balance area in ha.
4	Arvi	Sirangaon	PF	83-4	201	0.708	0.00	0.708
5	Arvi	Salangpur	PF	83/5	64,200	4.139	0.00	4.139
6	Arvi	Lahadevi	PF	87/1	94,21/1,21/4	166.667	0.00	166.667
7	Arvi	Lahadevi	PF	87/2	40/1/49/2	8.392	0.00	8.392
8	Arvi	Pawni	PF	88/1	10/1K,10/Ah,17/4,37/1	123.284	0.00	123.284
9	Arvi	Pawni	PF	88/2	10/1	1.214	0.00	1.214
10	Arvi	Dahegaon	PF	89/1	81/4K,81/1k,g,92/1k	159.173	0.00	159.173
11	Arvi	Dahegaon	PF	89/2	109/1	0.288	0.00	0.288
12	Arvi	Dahegaon	PF	89/3	167/1,175/6,9,144/1K,2/g	68.862	0.00	68.862
13	Arvi	Chanbhiwa	PF	84	82/1	40.470	0.00	40.470
14	Arvi	Adegaon	PF	86/1	12/1,12/2k	23.641	0.00	23.641
15	Arvi	Adegaon	PF	86/2	22/1	8.502	0.00	8.502
16	Arvi	Bedhona	PF	117	59/27	1.427	0.00	1.427
17	Arvi	Chinchali	PF	82	1/1,2,4,6,7	22.180	0.00	22.180
18	Arvi	Rajni	PF	85	1/1k,1/Sh	41.677	0.00	41.677
19	Arvi	Hiwathi	PF	114	1,5,6,11,13/1	182.607	0.00	182.607
20	Arvi	Pimpri	PF	135	2/1k, 6,2/2k	133.379	0.00	133.379
21	Arvi	Bellora	PF	138	1/1k,1/Ik,14/1,18,19/1k	220.187	0.00	220.187
22	Arvi	Pimpri Gandi	PF	139	26	14.840	0.00	14.840
23	Arvi	Kawathi	PF	90/1	74/1k	30.005	0.00	30.005
24	Arvi	Kawati	PF	90/2	50/1	33.044	0.00	33.044
25	Arvi	Kavoni	PF	90/3	18/1	16.948	0.00	16.948
26	Arvi	Kawadi	PF	91/1	62/1k,62/2k	86.369	0.00	86.369
27	Arvi	Kawadi	PF	91/2	14/1k,37/1,42/2k,42/4k	98.403	0.00	98.403
28	Arvi	Pargothan	PF	92	1/1,1/4,9/1k,64,59,17/1/1,68,49	306.780	0.00	306.780
29	Arvi	Sawangi	PF	93B	81/1k,83/4,107/2,108/1k,118/1,134/1,168/2,171/1(P)	347.340	0.00	347.340
30	Arvi	Sawangi	PF	94	83/1k,83/4,107/2,108/1k,118/1,134/1,168/2,171/1(P)	214.480	0.00	214.480
31	Arvi	Wan	PF	95	2/1,2/6,7,8	70.915	0.00	70.915

Sr. No.	Range	Name of Village	Type	compt. No.	Sur.No. / Gut No.	Area in ha.	Diforestrad Area in ha	Net Balance area in ha.
32	Arvi	Bhadod	PF	96/1	136/2,3,5,162/1,dbk,167/1k,16/2,160,166/2,167/1/2,gk,gh,nh,162/3	160.320	0.00	160.320
33	Arvi	Bhadod	PF	96/2	136/1k,e,gh,nh,nm,156/2	48.117	0.00	48.117
34	Arvi	Gorakheda	PF	149/1	98/1,6/1	84.906	0.00	84.906
35	Arvi	Gorakheda	PF	149/2	52/1,4,0,k,e	38.480	0.00	38.480
36	Arvi	Pimpra Bedki	PF	147/1	1/1k,nh	278.270	0.00	278.270
37	Arvi	Pimpra Bedki	PF	147/2	13	8.190	0.00	8.190
38	Arvi	Pimpra Bedki	PF	142/3	18/1k,120/1k(P)	54.349	0.00	54.349
39	Arvi	Pimpra Bedki	PF	148/1	18/1k,120/1k(P)	241.430	0.00	241.430
40	Arvi	Pimpra Bedki	PF	148/2	146/1,148/1,144/1k,142/1,120/2	63.420	0.00	63.420
41	Arvi	Pimpra Bedki	PF	148/3	115	3.630	0.00	3.630
42	Arvi	Saldara	PF	150/1	9/1,7/1k,8k,g,k,10/1k,12/2k,13/2,g,122/dk,35/1,35/1k,g,35/1k,1k	199.851	0.00	199.851
43	Arvi	Saldara	PF	150/2	95/1,3	8.397	0.00	8.397
44	Arvi	Saldara	PF	150/3	39/1/2,109/1,3	111.998	0.00	111.998
45	Arvi	Kottapur	PF	151/1	44/1K,T,8k,N,Nh,Chk,Tk	16.381	0.00	16.381
46	Arvi	Kottapur	PF	151/2	16/1k	2.177	0.00	2.177
47	Arvi	Kottapur	PF	151/3	1/1k	3.018	0.00	3.018
48	Arvi	Gangaon	PF	145	40/1,40/2	21.614	0.00	21.614
49	Arvi	Khapri	PF	142/1	33/1	3.520	0.00	3.520
50	Arvi	Khapri	PF	142/2	31/4	0.240	0.00	0.240
51	Arvi	Khairwada	PF	140/1	1/1,2,3,4,5,8,2,8,9,20,13	77.828	0.00	77.828
52	Arvi	Khairwada	PF	140/2	71/1k,kh	27.993	0.00	27.993
53	Arvi	Bramhanwada	PF	139/1	1/1,7/1,2/4	81.066	0.00	81.066
54	Arvi	Bramhanwada	PF	139/2	13	13.488	0.00	13.488
		Total		29		4301.565	0.000	4301.565
1	Ashti	Ashti	PF	47	214/1/6,166/1,129,71/1k,75/1/2,122/1k	375.639	0.00	375.639
2	Ashti	Sirsoli	PF	48	79/1K,73/1/2(P), 204/1k,ng,gh,196, 200/1,187/1,212/1	205.353	0.00	205.353

Sr. No.	Range	Name of Village	Type	compt. No.	Gut No.	Area in ha.	Diforested Area in ha	Net Balance area in ha.
3	Ashti	Lingapur	PF	14/1	10/1,10/1g,10/13,41/1h,41/1k,10/2,10/4,41/2k,kh,g,41/2k,Mh,g,42/1g,ha,55/2	101.763	0.00	101.763
4	Ashti	Lingapur	PF	14/2	55/1	18.299	0.00	18.299
5	Ashti	Chhoti Arvi	PF	15/1	26/1k,72/1k	181.676	0.00	181.676
6	Ashti	Chhoti Arvi	PF	15/2	45/1,54/1	60.819	0.00	60.819
7	Ashti	Chhoti Arvi	PF	15/3	86/1,417,170/1k,169/1,72/1	120.579	0.00	120.579
8	Ashti	Thar	PF	42/1	7/1,2,102/10/1,5,8,9,11,1,2,3,7	91.840	0.00	91.840
9	Ashti	Thar	PF	42/2	29	5.811	0.00	5.811
10	Ashti	Thar	PF	42/3	78	0.160	0.00	0.160
11	Ashti	Thar	PF	42/4	40	0.002	0.00	0.002
12	Ashti	Wadi	PF	44/1	22/1k,35/1,3,42/1/1gh,1/1	42.147	0.00	42.147
13	Ashti	Wadi	PF	44/2	40/1,5	13.905	0.00	13.905
14	Ashti	Borkhedi	PF	44/1	15,22,27/2,36,51/1k,99,91/1,92,104/5,108,109-114	66.637	0.00	66.637
15	Ashti	Borkhedi	PF	44/2	60/1kh,69/1g	6.415	0.00	6.415
16	Ashti	Borkhedi	PF	44/3	88	1.473	0.00	1.473
17	Ashti	Jaulj A.	PF	45	2,3/1k,20/1g,13/1k	176.054	0.00	176.054
18	Ashti	Ashti	PF	46	77/1K,75/1(P),81/1	181.016	0.00	181.016
19	Ashti	Mahagaon	PF	27/1	7,5/1k,50/1,60/1	252.955	0.00	252.955
20	Ashti	Mahagaon	PF	27/2	1/1k	56.518	0.00	56.518
21	Ashti	Sujatpur	PF	18/1	41,4L	94.088	0.00	94.088
22	Ashti	Sujatpur	PF	18/2	18	1.307	0.00	1.307
23	Ashti	Vithalpur	PF	16	1,5,67,89,70,71,18,19,47,99,110,84,10/1,2,42,55,60,64,66,131(P)	252.967	0.00	252.967
24	Ashti	Khanapur	PF	8/1	22/1,23/3,6/1,2,7/2,3,4,77/1,118/2,118/1kh,1/1k,1/1y	188.378	0.00	188.378
25	Ashti	Khanapur	PF	8/2	86/2, 118/1kh,88/1,118/1g	33.569	0.00	33.569
26	Ashti	Khanapur	PF	8/3	96/1, 99/3	1.240	0.00	1.240
27	Ashti	Khanapur	PF	8/4	100/1,108/1/2	4.287	0.00	4.287
28	Ashti	Khanapur	PF	8/5	86/2,118/1k	6.841	0.00	6.841

Sr. No.	Range	Name of Village	Type	compt. No.	Sur.No. / Gat No	Area in ha.	Diverted Area in ha	Net Balance area in ha.
29	Ashti	Kaedgaon	FF	7/1	100/1,93/1,81/1,7,28/1,2,21/1,2/1	101.078	0.00	101.078
30	Ashti	Kaidgaon	FF	3/2	100/2,101/1	65.259	0.00	65.259
31	Ashti	Rajapur	FF	9	33/1,2,3,4,5,7,8,9	95.710	0.00	95.710
32	Ashti	Ajegaon	FF	10	46/1,2,3,4	47.760	0.00	47.760
33	Ashti	Hilgaon	FF	12/1	50/1,2,60/1,66,67	67.285	0.00	67.285
34	Ashti	Hilgaon	FF	12/2	74/1	4.046	0.00	4.046
35	Ashti	Ghatgaon	FF	11/1	72/1,73/1,72/3,75/2,3/1,4,5/1,3,66,46/1	351.140	0.00	351.140
36	Ashti	Ghatgaon	FF	11/2	58/1	0.740	0.00	0.740
37	Ashti	Yenegaon	FF	13/1	30/1	8.130	0.00	8.130
38	Ashti	Yenegaon	FF	13/2	4/1	4.577	0.00	4.577
39	Ashti	Saber	FF	22/1	202/1,290/1,388/1,11/1/1k,g,39,83/1,114	365.573	0.00	365.573
40	Ashti	Saber	FF	22/2	57/1	37.827	0.00	37.827
41	Ashti	Bodkhadi	FF	23	71/1,1,78	125.741	0.00	125.741
42	Ashti	Jamgaon	FF	32	30/1g,31,51/1,35/1k,33/1g	117.279	0.00	117.279
43	Ashti	Wambhajgaon	FF	4	41,46/1	86.150	0.00	86.150
44	Ashti	Sawalaga	FF	1	107/1,85/1,2,13/1,2,1/1/1,2,1/1/1,2,1/1

Sr. No.	Range	Name of Village	Type	compln. No.	Sur.No. / Gat No.	Area in ha.	Diderwised Area in ha	Net Balance area in ha.
57	Ashti	Sattapur	PF	194	74/1	4.322	0.00	4.322
58	Ashti	Nagzari	PF	6/1	2/1, 2/2	14.841	0.00	14.841
59	Ashti	Nagzari	PF	6/2	36/1	21.007	0.00	21.007
60	Ashti	Pandala	PF	25	26/1,gai,ghat,chara,bhag,1,g	165.911	0.00	165.911
61	Ashti	Borkheli	PF	20/1	58/1k,chk1, ghat, nal,g,k,n, 46/1k, 58/1ng, 51/1k, 51/gha,d,g	333.729	0.00	333.729
62	Ashti	Borkheli	PF	20/2	1/1k	2.392	0.00	2.392
63	Ashti	Borkheli	PF	20/3	3/1g	4.038	0.00	4.038
64	Ashti	Pargaon	PF	28/1	1,1/1k,kh,g,9/1k,1/1	61.001	0.00	61.001
65	Ashti	Pargaon	PF	28/2	58/1	42.048	0.00	42.048
66	Ashti	Vihalgaon	PF	11	108,109,114,117,131,132,124/103,84,10/1,2,42,19,80, 64,56,133/2,1/1,7,121	202.259	0.00	202.259
67	Ashti	Pandharna	PF	38/1	3/1,4/1,2,10/1,2	80.939	0.00	80.939
68	Ashti	Pandharna	PF	38/2	22/1,23/3,26/3	17.141	0.00	17.141
69	Ashti	Pandharna	PF	38/3	15	6.462	0.00	6.462
70	Ashti	Pandharna	PF	38/4	19/1k,kh,g,66	9.258	0.00	9.258
71	Ashti	Kudi C	PF	40	15/5,10/1,23/1,50/1,37/1,41/1,45/2,23/3,2,56/1,32/2,36 /4,1/1	113.843	0.00	113.843
72	Ashti	Kudi T	PF	39	3,4/1,2,6,7,8,9,10,11,12/2,3	58.510	0.00	58.510
73	Ashti	Palsoni	PF	41/1	8/1,1,41,44	83.255	0.00	83.255
74	Ashti	Palsoni	PF	41/2	29	29.000	0.00	29.000
75	Ashti	Palsoni	PF	41/3	14/1, 18/1,12	15.590	0.00	15.590
76	Ashti	Kishi A	PF	33	1/1gha,1/1,6,5,2,4,1/1chachha,1/1ng,40/1k,46/4,1kh,6 0/1, 27/2, 27/1,2,81/1,2,80,82,83/1k,2h,1/1k	175.195	0.00	175.195
77	Ashti	Dhadi	PF	30/1	1/1,3,5,16/1,2,3/1k,10/1,99/1kh,1/1,1,6/1,9,10,11	124.716	0.00	124.716
78	Ashti	Dhadi	PF	30/2	25/1,29/11,32/1g,25/12,132/1,136/1,2,135/1ng,133/1,1 32/1,133/1,1/1/1k,kh,g,2/1,1,14/1	174.950	0.00	174.950
79	Ashti	Salora	PF	29	99	80.910	0.00	80.910
80	Ashti	Tirtawangan	PF	30/1	133/1k,kh,115/2,115/1,122/1k,1/1,2k,1/1,3,96/1k	172.854	0.00	172.854

Sr. No.	Range	Name of Village	Type	compt. No.	Sur.No. / Gut No.	Area in ha.	Diforestrd Area in ha	Net Balance area in ha.
81	Aalni	Tarsewnga	PF	102	57/1k,98	34.677	0.00	34.677
82	Aalni	Tarsewnga	PF	103	101/1k	29.299	0.00	29.299
83	Aalni	Mailkwada	PF	65/1	192	7.859	0.00	7.859
84	Aalni	Mailkwada	PF	65/2	189	1.683	0.00	1.683
85	Aalni	Wadgaon	PF	64/1	39/1k,51/2k,31/1,2,89/1g,41/1,65/1/1,45/1,5/1,34	107.252	0.00	107.252
86	Aalni	Wadgaon	PF	64/2	2/1k	8.237	0.00	8.237
87	Aalni	Pelh	PF	31	38,37,62/1,51/1E71/1k,71/1dia,65/2,88/1,40/1	98.552	0.00	98.552
88	Aalni	Lakhanwada	PF	33	12,14/1,17/1k,kh,1,2/1,2,13,4/1,2,8,3/1,9,10,11(P)	87.914	0.00	87.914
89	Aalni	Kakadhara	PF	34	1/1k,1/1kh,1	68.515	0.00	68.515
90	Aalni	Itapur	PF	35	51,52/1k,4	32.832	0.00	32.832
91	Aalni	Thela Jolha	PF	67/1	20/1,20/2	6.840	0.00	6.840
92	Aalni	Thela Jolha	PF	67/2	1	6.840	0.00	6.840
		Total		58		7581.364	0	7581.364
1	Talegaon	Salapur	PF	31	44/1kha,44/1k,44/2g,54/1k,54/1ng,45/1k	57.794	0.00	57.794
2	Talegaon	Hirlotni	PF	32	89/1k,g	86.903	0.00	86.903
3	Talegaon	Chinchkunbha	PF	33	50,97/1,98,472,18/1,2,37,54	87.805	0.00	87.805
4	Talegaon	Jamna	PF	34	67/1k,3,1,70/2,3	285.087	0.00	285.087
5	Talegaon	Talegaon	PF	35	264/1k, 268,287,188/1,284/1kh,g	424.279	0.00	424.279
6	Talegaon	Talegaon	PF	36	358/1, 358/2,3,10,355,335/1	348.841	0.00	348.841
7	Talegaon	Sindkheda	PF	49/1	80/1k,67/1,67/1,	317.204	0.00	317.204
8	Talegaon	Sindkheda	PF	49/2	29/1k,20/1kh,76,75/1,2,48,21,20/1k,61/1gh	148.703	0.00	148.703
9	Talegaon	Narsinggar	PF	50/1	112/1k/kha,g,dh,chha	69.100	0.00	69.100
10	Talegaon	Narsinggar	PF	51/2	21/1k,63/1k,g,21	48.913	0.00	48.913
11	Talegaon	Narsinggar	PF	52/1	42/1k	93.692	0.00	93.692
12	Talegaon	Jamora	PF	58	165,5/1	165.298	0.00	165.298
13	Talegaon	Khanda	PF	87	20/1,20/2,73,93/4kh,75/1k	162.767	0.00	162.767
14	Talegaon	Yerad	PF	61/1	1/(p)	1.214	0.00	1.214
15	Talegaon	Yerad	PF	61/2	31	4.868	0.00	4.868

Sr. No.	Range	Name of Village	Type	compt. No.	Gat No. / Survey No.	Area in ha.	Undemarcated Area in ha	Net Balance area in ha.
16	Talegaon	Varad	PF	61/3	15, 16 (p)	0.243	0.00	0.243
17	Talegaon	Mandla	PF	62/1	122/2,116/5,121/10/1,129/1, 160/2	43.920	0.00	43.920
18	Talegaon	Mandla	PF	62/2	176,180	28.413	0.00	28.413
19	Talegaon	Bhegaon	PF	63	142/1	16.248	0.00	16.248
20	Talegaon	Khanwadi	PF	80	107/1/2,108,110/2,119,121,118/3kh,kg,ng,chagha	119.883	0.00	119.883
21	Talegaon	Shirdhala	PF	59	137/2,148,137/5,147,136/1,2,146/1,2,3,146/1,2,3,139/1, kh,15),154,155,152,135/3	86.944	0.00	86.944
22	Talegaon	Sarvade	PF	72/1	84/1k,	34.738	0.00	34.738
23	Talegaon	Sarvadi	PF	76/2	103/1k,101/1,79/1k	34.442	0.00	34.442
24	Talegaon	Alandi	PF	23	41/3K,43/2g	221.269	0.00	221.269
25	Talegaon	Bandarda	PF	69/1	33/1k,22/23/1ng,27/29/1/30/1k,34/1,34/4/1,5/1/1,47/1p 2/12/1/1,11/2	120.299	0.00	120.299
26	Talegaon	Bandarda	PF	69/2	37/1,43/1K,43/1ng	15.367	0.00	15.367
27	Talegaon	Nagarsai	PF	68/1	12/15/1/12	10.290	0.00	10.290
28	Talegaon	Nagarsai	PF	68/2	16	1.828	0.00	1.828
29	Talegaon	Junona	PF	70/1	71/7/15	5.118	0.00	5.118
30	Talegaon	Junona	PF	70/2	7/7	1.780	0.00	1.780
31	Talegaon	Junona	PF	70/3	1/2gh	0.887	0.00	0.887
32	Talegaon	Junona	PF	70/4	1/2/1/1/0ha	3.908	0.00	3.908
33	Talegaon	Tarsa	PF	71	1/1/3/3	11.537	0.00	11.537
34	Talegaon	Indaesari	PF	72/1	30/1k, 30/4, 30/2, 30/3, 42/1k, 43/2, 33/1/1,39/4,32,23/2	52.903	0.00	52.903
35	Talegaon	Indaesari	PF	72/2	47/1	39.594	0.00	39.594
36	Talegaon	Indaesari	PF	72/3	24/1	35.451	0.00	35.451
37	Talegaon	Indaesari	PF	72/4	6/1k	15.361	0.00	15.361
38	Talegaon	Kithala	PF	74/1	23/1,2,24/1	8.978	0.00	8.978
39	Talegaon	Kithala	PF	74/2	46/2,48/2,48/6,5/1,48/5,48/8	16.384	0.00	16.384
40	Talegaon	Jangpur	PF	75	7/1,8/1	15.511	0.00	15.511
41	Talegaon	Ekegaon	PF	77/1	1,11/1k	33.111	0.00	33.111

Sr. No.	Range	Name of Village	Type	compt. No.	Sur.No. / Gut No.	Area in ha.	Diforested Area in ha	Net Balance area in ha.
42	Talegaon	Ekajun	PF	77/2	1/1	40.468	0.00	40.468
43	Talegaon	Malegaon Kh	PF	79/1	56/1,107/8,107/1,105/1,105/3,105/7,22/1,3,103/8	81.543	0.00	81.543
44	Talegaon	Malegaon Kh	PF	79/2	26/1k,kh	2.760	0.00	2.760
45	Talegaon	Malegaon Kh	PF	79/3	36/2	1.182	0.00	1.182
46	Talegaon	Sonegaon	PF	78/1	1,18,10	19.610	0.00	19.610
47	Talegaon	Sonegaon	PF	78/2	71/1	20.703	0.00	20.703
48	Talegaon	Sonegaon	PF	78/3	103/1	37.765	0.00	37.765
49	Talegaon	Malegaon Thelia	PF	80/1	36/11	10.133	0.00	10.133
50	Talegaon	Malegaon Thelia	PF	80/2	26/1k	41.603	0.00	41.603
51	Talegaon	Pagra Bangla	PF	81	1/3	2.372	0.00	2.372
52	Talegaon	Paldi	PF	102/1	88/2,98/1,g,98/1,kh,ph,101/1k,2k,123/14,124/3,125/1k,121/105,121/8,123/12,127/1k,ph,129/7k,3h,134/2	30.878	0.00	30.878
53	Talegaon	Paldi	PF	102/2	356/2k,na,352/2k,352/4,318/1,346/1k,348/1g,340/1na	15.865	0.00	15.865
54	Talegaon	Paldi	PF	102/3	132,149/1k,145/1,2,130/2k,kh,310/4k,118/2k,306/1k,306/1k,304/1k,kh,298,329/1k,326,329/1na,322,306/2,307/1,276,275/2,270/1k,329/2kh	53.704	0.00	53.704
55	Talegaon	Paldi	PF	102/4	1/2k,g,29/1k,g,29/1kh,4/1,66/1k,ng,87/2k,3h,66/1k,69/1k,69/1kh,83/g,58/1,73/1,71/1	37.371	0.00	37.371
56	Talegaon	Ridhapur	PF	101/1	55/3	2.367	0.00	2.367
57	Talegaon	Ridhapur	PF	101/2	8,11,14,21,22,187,2,23/1,24/2,28/2,6/2k,12	10.612	0.00	10.612
58	Talegaon	Ridhapur	PF	101/3	23/2	2.743	0.00	2.743
59	Talegaon	Ridhapur	PF	101/4	2/2	0.847	0.00	0.847
60	Talegaon	Ridhapur	PF	101/5	1/1	0.416	0.00	0.416
61	Talegaon	Sawand	PF	97/1	12/1k,7/1,28,7/1,2k,12/1,gh,7/1,2,g,gh,5/1k	24.857	0.00	24.857
62	Talegaon	Sawand	PF	97/2	12/2k,22/1kl	26.822	0.00	26.822
63	Talegaon	Sawand	PF	97/3	7/1k	7.707	0.00	7.707
64	Talegaon	Sawand	PF	97/4	7/1kl,2/1,4kh	2.099	0.00	2.099

Sr. No	Range	Name of Village	Type	compt. No.	Sur. No. / Gut No.	Area in ha.	Diverted Area in ha	Net Balance area in ha.
65	Talegaon	Sirmad	PF	97/5	7/1,7/1a	5.498	0.00	5.498
66	Talegaon	Belgaon	PF	98/1	28/1k,kh,28/2k,kh,27	74.197	0.00	74.197
67	Talegaon	Belgaon	PF	98/2	99/1k,kh	1.852	0.00	1.852
68	Talegaon	Belgaon	PF	98/3	93/1k,93/1kh,94/1	11.948	0.00	11.948
69	Talegaon	Belgaon	PF	98/4	143/1,143/2kh	3.641	0.00	3.641
70	Talegaon	Belgaon	PF	98/5	143/3	2.369	0.00	2.369
71	Talegaon	Ajnaadi	PF	111/1	148,147,168,102/1,2,3	59.689	0.00	59.689
72	Talegaon	Ajnaadi	PF	111/2	88/1,2,3,5k,5kh,6,8,9,10,11,11/1,72/1	38.370	0.00	38.370
73	Talegaon	Mengadh	PF	112/1	13/1,13/2	10.733	0.00	10.733
74	Talegaon	Mengadh	PF	112/2	9	1.682	0.00	1.682
75	Talegaon	Mengadh	PF	112/3	33/1	2.436	0.00	2.436
76	Talegaon	Sawardeh	PF	100/1	3/1,3/1g,3/1gh,3/1aa,3/2,3/3,3/1,4k,4,3/2kh,3/2k,3/3g,3/3gh,aa	413.15	0.00	413.15
77	Talegaon	Sawardeh	PF	100/2	16/2k,kh,34/1,2,18,17/2	9.200	0.00	9.200
78	Talegaon	Sawardeh	PF	100/3	41/1,43,41/2k/1,43,44,99/2,48/1k,48/2kh,94/2	8.021	0.00	8.021
79	Talegaon	Sawardeh	PF	100/4	69	2.407	0.00	2.407
80	Talegaon	Sawardeh	PF	100/5	63/1k,na,61/1kh,61/2gh,a,61/3	7.238	0.00	7.238
81	Talegaon	Shagri	PF	99	28/2,28/1k	46.615	0.00	46.615
		Total		57		3758.001	0	3758.001
1	Kawana	Tarala	PF	103/1	138/1	8.530	0.00	8.530
2	Kawana	Tarala	PF	103/2	153/1,153/2	5.652	0.00	5.652
3	Kawana	Waghoda	PF	107/1	85/1k	0.370	0.00	0.370
4	Kawana	Waghoda	PF	107/2	127/1	0.150	0.00	0.150
5	Kawana	Waghoda	PF	107/3	131/1k	0.130	0.00	0.130
6	Kawana	Waghoda	PF	107/4	129/1k	0.210	0.00	0.210
7	Kawana	Waghoda	PF	107/5	147/2,147/2k,149,150	1.170	0.00	1.170
8	Kawana	Waghoda	PF	107/6	147/1k	0.840	0.00	0.840
9	Kawana	Waghoda	PF	107/7	135/6k,112/1,118	5.550	0.00	5.550
10	Kawana	Waghoda	PF	107/8	154/1k	1.420	0.00	1.420

Sr. No	Range	Name of Village	Type	compln. No.	Sur.No. / Gut No.	Area in ha.	Disforested Area in ha	Net Balance area in ha.
11	Ekrama	Waghoda	PF	107/9	133/1k	0.500	0.00	0.500
12	Ekrama	Waghoda	PF	107/10	170	0.840	0.00	0.840
13	Ekrama	Waghoda	PF	107/11	178/1k	3.930	0.00	1.930
14	Ekrama	Kikda	PF	104/1	177/1,177/2	0.284	0.00	0.284
15	Ekrama	Kikda	PF	104/2	177/1k,172/1glu	3.496	0.00	3.496
16	Ekrama	Kikda	PF	104/3	194/1/kh-g	0.934	0.00	0.934
17	Ekrama	Kikda	PF	104/4	185/1	0.324	0.00	0.324
18	Ekrama	Parvadi	PF	105/1	82/1k-49	6.547	0.00	6.547
19	Ekrama	Parvadi	PF	105/3	35/1	0.348	0.00	0.348
20	Ekrama	Bhilad	PF	106/1	138/1	25.516	0.00	25.516
21	Ekrama	Bhilad	PF	106/2	98/1	2.296	0.00	2.296
22	Ekrama	Khairi	PF	113/1	149/1k	2.490	0.00	2.490
23	Ekrama	Khairi	PF	113/2	147/1k	0.110	0.00	0.110
24	Ekrama	Shigam	PF	138	19/1	1.800	0.00	1.800
25	Ekrama	Dabha	PF	115/1	45	0.600	0.00	0.600
26	Ekrama	Dabha	PF	115/2	61	1.430	0.00	1.430
27	Ekrama	Gothani	PF	109	42/1,43/1,44/1,45/1k,54/1,82/1k	22.845	0.00	22.845
28	Ekrama	Ekrama	PF	110	636/1k,647	12.903	0.00	12.903
29	Ekrama	Nara	PF	108/1	135/1	2.140	0.00	2.140
30	Ekrama	Nara	PF	108/2	133/1	1.000	0.00	1.000
31	Ekrama	Dhamasa	PF	125/1	99	0.878	0.00	0.878
32	Ekrama	Dhamasa	PF	125/2	107	0.299	0.00	0.299
33	Ekrama	Gawandi	PF	122/1	167/1,224/1,232/6	17.504	0.00	17.504
34	Ekrama	Gawandi	PF	122/2	161/1	3.223	0.00	3.223
35	Ekrama	Gawandi	PF	122/3	148/1k,114/1k	8.826	0.00	8.826
36	Ekrama	Gawandi	PF	122/4	133	1.188	0.00	1.188
37	Ekrama	Gawandi	PF	122/5	141	0.489	0.00	0.489
38	Ekrama	Gawandi	PF	122/6	105	0.331	0.00	0.331
39	Ekrama	Gawandi	PF	122/7	125_261	1.509	0.00	1.509

Sr. No.	Range	Name of Village	Type	compt. No.	Sur.No./Gat No.	Area in ha.	Distributed Area in ha	Net Balance area in ha.
40	Karanja	Garandi	PF	123/8	126/1/2/1k,129	5.126	0.00	5.126
41	Karanja	Garandi	PF	123/9	109	0.428	0.00	0.428
42	Karanja	Garandi	PF	123/10	3/1	2.090	0.00	2.090
43	Karanja	Khanakhanda	PF	124	39/1,39/3,41/1k	2.961	0.00	2.961
44	Karanja	Sawal	PF	126/1	18/1,21/2k,21/2pha,43/1,43/3,32/1k	51.333	0.00	51.333
45	Karanja	Sawal	PF	126/2	113/1k	3.310	0.00	3.310
46	Karanja	Sawal	PF	126/3	181/1	13.719	0.00	13.719
47	Karanja	Sawal	PF	126/4	156/1k,162/k	11.796	0.00	11.796
48	Karanja	Sawal	PF	126/5	141/1k	3.772	0.00	3.772
49	Karanja	Bargaon cheki	PF	127/1	12/1,39/1	8.364	0.00	8.364
50	Karanja	Bargaon cheki	PF	127/2	18/1	2.347	0.00	2.347
51	Karanja	Bargaon cheki	PF	128	1/1,4	2.884	0.00	2.884
52	Karanja	Limgamadavi	PF	132/1	1/1,43/1k,55,57/1	17.339	0.00	17.339
53	Karanja	Limgamadavi	PF	132/2	10/1k,10/1ek,10/1kh,14/1k,14	12.107	0.00	12.107
54	Karanja	Limgamadavi	PF	132/3	78,81/1,83/91	41.126	0.00	41.126
55	Karanja	Limgamadavi	PF	132/4	90	1.864	0.00	1.864
56	Karanja	Yergaon	PF	129/1	1/1k	30.749	0.00	30.749
57	Karanja	Yergaon	PF	129/2	1/1k	5.867	0.00	5.867
58	Karanja	Yergaon	PF	129/3	25/1k	7.235	0.00	7.235
59	Karanja	Yergaon	PF	129/4	117/1k	30.869	0.00	30.869
60	Karanja	Pipri	PF	133/1	68/1,5,14,6,7,8,9	5.254	0.00	5.254
61	Karanja	Pipri	PF	133/2	46,47/1	8.837	0.00	8.837
62	Karanja	Pipri	PF	133/3	110/1k	8.644	0.00	8.644
63	Karanja	Pipri	PF	133/4	113/1	1.282	0.00	1.282
64	Karanja	Pilgar	PF	131/1	5/4	0.675	0.00	0.675
65	Karanja	Pilgar	PF	131/2	3/1	0.234	0.00	0.234
66	Karanja	Bhalewadi	PF	117	14/1k,14/1k	8.740	0.00	8.740
67	Karanja	Umari Linga	PF	130/1	137/1k	4.884	0.00	4.884
68	Karanja	Umari Linga	PF	130/2	137/1g	0.149	0.00	0.149

Sr. No.	Range	Name of Village	Type	compt. No.	Sur.No. / Gut No.	Area in ha.	Disturested Area in ha	Net Balance area in ha.
69	Karanja	Jaswewada	PF	154/1	101/1,99/1,2,105/1	12.188	0.00	12.188
70	Karanja	Jaswewada	PF	154/2	22/1ha	1.434	0.00	1.434
71	Karanja	Jaswewada	PF	154/3	22/1k	0.323	0.00	0.323
72	Karanja	Bhilu	PF	156	56/1	3.900	0.00	3.900
73	Karanja	Beri	PF	157	8/1	0.200	0.00	0.200
74	Karanja	Sawali Khu	PF	158	17/1k,g	2.830	0.00	2.830
75	Karanja	Beri	PF	161/1	88/1,43/1,89/1	327.798	0.00	327.798
76	Karanja	Beri	PF	161/2	28/1,28/5,45/1,2/1	17.750	0.00	17.750
77	Karanja	Kundi	PF	162/1	80/1,114/1k,91	40.001	0.00	40.001
78	Karanja	Kundi	PF	162/2	95	0.169	0.00	0.169
79	Karanja	Kundi	PF	162/3	103/1,104/4,131/1	8.800	0.00	8.800
80	Karanja	Kundi	PF	162/4	83/1	2.433	0.00	2.433
81	Karanja	Ajandoh	PF	164/1	120/1,24/1k,126/1,122/1k,182,154,172/2,117/1,9/1,207/1 21/1k,24/1k,39/1k,97/1,140/1k,27/1k,89/1	87.514	0.00	87.514
82	Karanja	Ajandoh	PF	164/2	57/1,80/1k,75/1k,85/1k	33.056	0.00	33.056
83	Karanja	Ajandoh	PF	164/3	1	7.454	0.00	7.454
84	Karanja	Ajandoh	PF	164/4	109/1	2.128	0.00	2.128
85	Karanja	Ajandoh	PF	164/5	135/1	0.841	0.00	0.841
86	Karanja	Ajandoh	PF	164/6	133	2.090	0.00	2.090
87	Karanja	Ajandoh	PF	164/7	21/7	0.078	0.00	0.078
88	Karanja	Thutegaon	PF	155	64	0.360	0.00	0.360
89	Karanja	Jiga	PF	176/1	46/1k,h,40/1k,38/1,2,3,28,34/1,29/1,2	100.274	0.00	100.274
90	Karanja	Jiga	PF	176/2	61/1,2	6.356	0.00	6.356
91	Karanja	Apatgaon	PF	160/1	72/1k,1g,78/1k,80/1k,266/1,71/1k	169.833	0.00	169.833
92	Karanja	Apatgaon	PF	160/2	129/1k,175/3	4.242	0.00	4.242
93	Karanja	Rajgajgar	PF	169/1	10/1,25	12.253	0.00	12.253
94	Karanja	Rajgajgar	PF	169/2	5/1k	9.926	0.00	9.926
95	Karanja	Rajgajgar	PF	169/3	2/1k	4.485	0.00	4.485
96	Karanja	Kalgar	PF	171/1	4/3,33/1,8,36/1,38,39,40	95.980	0.00	95.980

Sr. No.	Range	Name of Village	Type	compt. No.	Sur.No. / Gut No.	Area in ha.	Diforested Area in ha	Net Balance area in ha.
97	Kavathe	Raigaw	PF	171/2	17	0.579	0.00	0.579
98	Kavathe	Kasrai	PF	171/3	37	13.031	0.00	13.031
99	Kavathe	Jamarwadi	PF	165/1	13/1,4/2,6/2,9/1,2,17/1,20/1k	45.649	0.00	45.649
100	Kavathe	Jamarwadi	PF	165/2	113/1k	5.094	0.00	5.094
101	Kavathe	Jamarkheda	PF	163	24/1k,45/1	12.168	0.00	12.168
102	Kavathe	Bhivapur	PF	170/1	41/2,6/2,7/1,8/1,9/1,10/1k	6.145	0.00	6.145
103	Kavathe	Bhivapur	PF	170/2	16/1	1.740	0.00	1.740
104	Kavathe	Bhivapur	PF	150/3	12/1	0.808	0.00	0.808
105	Kavathe	Sindevihir	PF	134/1	1/1k,30/1k	147.323	0.00	147.323
106	Kavathe	Sindevihir	PF	134/2	24/1k	0.904	0.00	0.904
107	Kavathe	Sindevihir	PF	134/3	19/4,21/1k,17/1	19.351	0.00	19.351
108	Kavathe	Sindevihir	PF	134/4	37/1,7	1.456	0.00	1.456
109	Kavathe	Sindevihir	PF	134/5	62/1,64	2.393	0.00	2.393
110	Kavathe	Sindevihir	PF	134/6	57/1k,59/1k,40/1k	37.821	0.00	37.821
111	Kavathe	Sindevihir	PF	134/7	5/1k	5.983	0.00	5.983
112	Kavathe	Budhagadh	PF	173/1	11/3	28.314	0.00	28.314
113	Kavathe	Budhagadh	PF	173/2	4/1k	5.005	0.00	5.005
114	Kavathe	Budhagadh	PF	173/3	14/2	0.443	0.00	0.443
115	Kavathe	Budhagadh	PF	173/4	14/1	5.641	0.00	5.641
116	Kavathe	Budhagadh	PF	173/5	28/1,28/1,34/1	66.211	0.00	66.211
117	Kavathe	Ambhora	PF	172/1	1,27	14.827	0.00	14.827
118	Kavathe	Ambhora	PF	172/2	5/1,5/1,34,2/2/2	15.247	0.00	15.247
119	Kavathe	Ambhora	PF	172/3	13/1k	5.252	0.00	5.252
120	Kavathe	Ambhora	PF	172/4	12/2k	16.414	0.00	16.414
121	Kavathe	Ambhora	PF	172/5	12/2g	3.486	0.00	3.486
122	Kavathe	Ambhora	PF	172/6	57/1	8.085	0.00	8.085
123	Kavathe	Ambhora	PF	172/7	51/1,47/1k,kh	87.940	0.00	87.940
124	Kavathe	Mankeswar	PF	135/1	31/1k,11/0,25,27/2k,2/47,2/2k,3/2,4/gh,/oha,8k,4/2,17/1k, 13/2gh,4/1,2k,3, 14/2k, 11/1k,30/1	325.324	0.00	325.324

Sr. No.	Range	Name of Village	Type	compt. No.	Sur.No. / Gut No.	Area in ha.	Diforested Area in ha	Nal Balance area in ha.
125	Karanja	Mankasar	PF	113-2	18/1k	6.200	0.00	6.200
126	Karanja	Dhanknal-P.	PF	122-1	1/1,3/1	47.922	0.00	47.922
127	Karanja	Dhanknal-P.	PF	122-2	59/1	1.982	0.00	1.982
128	Karanja	Dhanknal-P.	PF	122-3	30	5.196	0.00	5.196
129	Karanja	Sangam	PF	116-1	62/1,14/1,7/4-19,21,23,26-28,32/1k,55/1	182.650	0.00	182.650
130	Karanja	Sangam	PF	116-2	54/1	17.806	0.00	17.806
131	Karanja	Borgaon	PF	115-1	91/1k+2,1,45/3,10/4,55/4	67.204	0.00	67.204
132	Karanja	Borgaon	PF	115-2	24/1k	4.885	0.00	4.885
133	Karanja	Borgaon	PF	115-3	39/4,5	0.535	0.00	0.535
134	Karanja	Borgaon	PF	115-4	52/4	0.080	0.00	0.080
135	Karanja	Rajil	PF	114/1	1	27.919	0.00	27.919
136	Karanja	Rajil	PF	114/2	74	2.565	0.00	2.565
137	Karanja	Rajil	PF	114-3	137/1	8.700	0.00	8.700
138	Karanja	Rajil	PF	114-4	129/1	35.547	0.00	35.547
139	Karanja	Bondarthan	PF	118/1	142,153/1,181/1	153.700	0.00	153.700
140	Karanja	Bondarthan	PF	118-2	254,256/1,257/1k,262/1	76.095	0.00	76.095
141	Karanja	Bondarthan	PF	118-3	43	3.500	0.00	3.500
142	Karanja	Bondarthan	PF	118-4	127,129	5.875	0.00	5.875
143	Karanja	Selgaon	PF	121-1	18/1,21,39/1k,+6/1	47.564	0.00	47.564
144	Karanja	Selgaon	PF	121-2	30/2k	1.812	0.00	1.812
145	Karanja	Selgaon	PF	121-3	89/1,99/1p	5.966	0.00	5.966
146	Karanja	Selgaon	PF	121-4	71/1k,85	7.587	0.00	7.587
147	Karanja	Selgaon	PF	121-5	82/1k	17.579	0.00	17.579
148	Karanja	Chinchali	PF	110	102/1k,112/1	16.162	0.00	16.162
149	Karanja	Rajalgaon	PF	120	14/1,12/1k	8.416	0.00	8.416
150	Karanja	Rahi	PF	128/1	29/1k	2.719	0.00	2.719
151	Karanja	Rahi	PF	128/2	25/3k	1.461	0.00	1.461
152	Karanja	Rahi	PF	128-3	23/1k	1.444	0.00	1.444
153	Karanja	Rahi	PF	128-4	30/3k	1.505	0.00	1.505

Sr. No.	Range	Name of Village	Type	compt. No.	Sur.No. / Gat No.	Area in ha.	Disforested Area in ha.	Net Balance area in ha.
154	Karanja	Ralati	PF	128/5	122/3	0.879	0.00	0.879
155	Karanja	Ralati	PF	128/6	122/1Pt.	1.265	0.00	1.265
156	Karanja	Ralati	PF	128/7	135/1,326	8.821	0.00	8.821
157	Karanja	Dongargaon	PF	177/1	1/1k	0.635	0.00	0.635
158	Karanja	Dongargaon	PF	177/2	89/1	10.971	0.00	10.971
159	Karanja	Nagzari	PF	179/1	1/1	13.285	0.00	13.285
160	Karanja	Nagzari	PF	179/2	88/1	1.400	0.00	1.400
161	Karanja	Nagzari	PF	179/3	25/1	0.522	0.00	0.522
162	Karanja	Nagzari	PF	179/4	101/1k	5.455	0.00	5.455
163	Karanja	Nagzari	PF	180/1	4/2k	120.982	0.00	120.982
164	Karanja	Nagzari	PF	180/2	12/1k	7.830	0.00	7.830
165	Karanja	Nagzari	PF	180/3	35/1,35/3	20.241	0.00	20.241
166	Karanja	Nagzari	PF	180/4	70	0.792	0.00	0.792
167	Karanja	Nagzari	PF	180/5	26	1.448	0.00	1.448
168	Karanja	Nagzari	PF	180/6	78/1k,80/1,86/1k,Kabristan	27.784	0.00	27.784
169	Karanja	Umarzari	PF	182/1	2,3/1,2,8	8.870	0.00	8.870
170	Karanja	Umarzari	PF	182/2	82	1.182	0.00	1.182
171	Karanja	Umarzari	PF	182/3	98	0.445	0.00	0.445
172	Karanja	Mehinji	PF	183/1	96/1,77/1,119/1,2	14.601	0.00	14.601
173	Karanja	Mehinji	PF	183/2	96/10	2.830	0.00	2.830
174	Karanja	Mehinji	PF	183/3	20/1	17.058	0.00	17.058
175	Karanja	Kacha	PF	184	22/1,26/1,25/1k	37.089	0.00	37.089
	Total			59		3594.061	0.00	3594.061
	Grand Total			204		31728.345	0.000	31728.35

-34-

Wardha Division Wardha

AREA DETAILS OF ZUDPI JUNGLE INCHARGE OF WARDHA FOREST DIVISION

Range	Round	Beat	Name of Village	Type	Survey No.	Total Area (in ha.)
Wardha	Wardha	Wardha	Kelzarzadi	Zudpi Jungle	1	0.73
				Zudpi Jungle	22	1.71
				Zudpi Jungle	18	0.36
				Zudpi Jungle	37	10.00
				Zudpi Jungle	55	0.22
				Zudpi Jungle	56	0.73
						37.28
Wardha	Wardha	Wardha	Umari Mrdhe	Zudpi Jungle	83	0.36
				Zudpi Jungle	81	1.36
				Zudpi Jungle	80	0.97
				Zudpi Jungle	85	0.36
				Zudpi Jungle	78	1.08
				Zudpi Jungle	5	0.24
				Zudpi Jungle	818	0.36
				Zudpi Jungle	823	0.07
						5.81
Wardha	Wardha	Wardha	Pardhikawda	Zudpi Jungle	38	0.81
						0.81
Wardha	Wardha	Wardha	Mundi	Zudpi Jungle	64	1.46
				Zudpi Jungle	54	0.24
				Zudpi Jungle	50	0.36
				Zudpi Jungle	23	2.88
				Zudpi Jungle	21	5.00
				Zudpi Jungle	24	1.26
				Zudpi Jungle	1	0.12
				Zudpi Jungle	20	1.70
						13.47
Wardha	Wardha	Wardha	Nalwadi	Zudpi Jungle	893	9.97
				Zudpi Jungle	928	0.36
				Zudpi Jungle	14	0.97
				Zudpi Jungle	17	1.03
						11.33
Wardha	Wardha	Wardha	Sindi Mrdhe	Zudpi Jungle	883	1.26
				Zudpi Jungle	92	0.36
				Zudpi Jungle	98	2.26
				Zudpi Jungle	97	0.36
						11.83
Wardha	Wardha	Wardha	Jamdha	Zudpi Jungle	87	10.12
				Zudpi Jungle	779	2.73
				Zudpi Jungle	784	0.97
				Zudpi Jungle	787	1.97
				Zudpi Jungle	93	0.36
				Zudpi Jungle	808	1.46
				Zudpi Jungle	778	0.24
				Zudpi Jungle	95	0.97
				Zudpi Jungle	908	0.36
						20.77
Wardha	Wardha	Wardha	Warud	Zudpi Jungle	859	1.97
				Zudpi Jungle	857	2.06
				Zudpi Jungle	858	0.36
				Zudpi Jungle	2882	1.26
				Zudpi Jungle	734	0.73
				Zudpi Jungle	2844	2.36
				Zudpi Jungle	2855	0.36
				Zudpi Jungle	2859	0.36

Range	Round	Beat	Name of Village	Type	Survey No.	Total Area (in ha.)
				Zudpi Jungle	228	3.34
				Zudpi Jungle	321	5.20
						31.45
Wardha	Wardha	Wardha	Pavnar	Zudpi Jungle	49	1.60
				Zudpi Jungle	108	1.04
				Zudpi Jungle	209	2.20
				Zudpi Jungle	300	2.70
				Zudpi Jungle	412	0.90
				Zudpi Jungle	360	0.30
				Zudpi Jungle	447	0.20
				Zudpi Jungle	509	4.80
						10.23
Wardha	Wardha	Wardha	Kanmegaon	Zudpi Jungle	21	1.80
				Zudpi Jungle	87	5.20
				Zudpi Jungle	99	2.70
						7.89
Wardha	Wardha	Wardha	Ashtaghat	Zudpi Jungle	41	0.80
				Zudpi Jungle	48	0.93
						1.73
Wardha	Wardha	Wardha	Nandgaon	Zudpi Jungle	47	3.00
				Zudpi Jungle	62	17.00
				Zudpi Jungle	80	1.50
						20.50
Wardha	Wardha	Wardha	Ahadi	Zudpi Jungle	47	0.40
				Zudpi Jungle	73	4.70
				Zudpi Jungle	85	5.40
						10.04
Wardha	Wardha	Wardha	Chanchla	Zudpi Jungle	3	1.60
				Zudpi Jungle	12	2.10
				Zudpi Jungle	50	0.80
				Zudpi Jungle	106	0.80
				Zudpi Jungle	116	0.40
				Zudpi Jungle	176	0.70
				Zudpi Jungle	178	1.40
				Zudpi Jungle	188	1.48
						9.98
Wardha	Wardha	Wardha	Inzapur	Zudpi Jungle	2	2.00
				Zudpi Jungle	5	0.80
				Zudpi Jungle	60	0.40
						9.70
Wardha	Wardha	Wardha	Ghoregaon	Zudpi Jungle	8	2.00
				Zudpi Jungle	5	0.80
				Zudpi Jungle	116	0.80
				Zudpi Jungle	138	0.80
				Zudpi Jungle	158	10.00
				Zudpi Jungle	159	1.60
				Zudpi Jungle	165	0.80
				Zudpi Jungle	178	0.80
				Zudpi Jungle	194	0.40
				Zudpi Jungle	232	0.20
				Zudpi Jungle	272	5.00
						23.80
Wardha	Wardha	Wardha	Sahid Hingani	Zudpi Jungle	209	17.00
				Zudpi Jungle	280/2	20.00
				Zudpi Jungle	402	3.00
						40.20
Wardha	Wardha	Wardha	Hiraapur	Zudpi Jungle	80	0.40
				Zudpi Jungle	102	0.70

Range	Round	Beat	Name of Village	Type	Survey No.	Total Area (in ha.)
				Zudpi Jungle	[illegible]	[illegible]
				Zudpi Jungle	[illegible]	[illegible]
				Zudpi Jungle	[illegible]	[illegible]
						2.88
Wardha	Wardha	Wardha	Chitoda	Zudpi Jungle	[illegible]	[illegible]
						0.86
Wardha	Wardha	Wardha	Kamada	Zudpi Jungle	[illegible]	[illegible]
						11.91
Wardha	Wardha	Wardha	Pathegaon	Zudpi Jungle	[illegible]	[illegible]
				Zudpi Jungle	[illegible]	[illegible]
						1.12
Wardha	Wardha	Wardha	Kolhi	Zudpi Jungle	[illegible]	[illegible]
				Zudpi Jungle	[illegible]	[illegible]
				Zudpi Jungle	[illegible]	[illegible]
				Zudpi Jungle	[illegible]	[illegible]
				Zudpi Jungle	[illegible]	[illegible]
				Zudpi Jungle	[illegible]	[illegible]
				Zudpi Jungle		30.38
Wardha	Wardha	Wardha	Sawangi Meghe	Zudpi Jungle	[illegible]	[illegible]
				Zudpi Jungle	[illegible]	[illegible]
				Zudpi Jungle	[illegible]	[illegible]
				Zudpi Jungle	[illegible]	[illegible]
				Zudpi Jungle	[illegible]	[illegible]
				Zudpi Jungle	[illegible]	[illegible]
				Zudpi Jungle	[illegible]	[illegible]
				Zudpi Jungle	[illegible]	[illegible]
				Zudpi Jungle	[illegible]	[illegible]
				Zudpi Jungle	[illegible]	[illegible]
				Zudpi Jungle	[illegible]	[illegible]
				Zudpi Jungle	[illegible]	[illegible]
				Zudpi Jungle	[illegible]	[illegible]
				Zudpi Jungle	[illegible]	[illegible]
				Zudpi Jungle	[illegible]	[illegible]
						32.28
Wardha	Wardha	Wardha	Kathodi	Zudpi Jungle	[illegible]	[illegible]
				Zudpi Jungle	[illegible]	[illegible]
				Zudpi Jungle	[illegible]	[illegible]
				Zudpi Jungle	[illegible]	[illegible]
				Zudpi Jungle	[illegible]	[illegible]
				Zudpi Jungle	[illegible]	[illegible]
				Zudpi Jungle	[illegible]	[illegible]
						[illegible]
Wardha	Wardha	Wardha	Borkhedi	Zudpi Jungle	[illegible]	[illegible]
				Zudpi Jungle	[illegible]	[illegible]
				Zudpi Jungle	[illegible]	[illegible]
				Zudpi Jungle	[illegible]	[illegible]
				Zudpi Jungle	[illegible]	[illegible]
				Zudpi Jungle	[illegible]	[illegible]
				Zudpi Jungle	[illegible]	[illegible]
				Zudpi Jungle	[illegible]	[illegible]
						13.23
Wardha	Wardha	Wardha	Paloti	Zudpi Jungle	[illegible]	[illegible]
				Zudpi Jungle	[illegible]	[illegible]
				Zudpi Jungle	[illegible]	[illegible]
				Zudpi Jungle	[illegible]	[illegible]
				Zudpi Jungle	[illegible]	[illegible]
				Zudpi Jungle	[illegible]	[illegible]
				Zudpi Jungle	[illegible]	[illegible]
				Zudpi Jungle	[illegible]	[illegible]
				Zudpi Jungle	[illegible]	[illegible]

Range	Round	Beat	Name of Village	Type	Survey No.	Total Area (in ha.)
				Zudpi Jungle	38	0.27
				Zudpi Jungle	42	0.34
				Zudpi Jungle	47	0.49
						31.38
Wardha	Wardha	Wardha	Kada	Zudpi Jungle	7	0.08
				Zudpi Jungle	33	0.36
				Zudpi Jungle	46	0.48
				Zudpi Jungle	58	0.52
				Zudpi Jungle	58	0.72
				Zudpi Jungle	58	0.52
				Zudpi Jungle	58	1.00
				Zudpi Jungle	67	1.32
				Zudpi Jungle	68	0.08
				Zudpi Jungle	68	0.48
						16.33
Wardha	Wardha	Wardha	Ramnagar Mandha	Zudpi Jungle	34	0.68
				Zudpi Jungle	36/2	3.74
				Zudpi Jungle	107	0.87
				Zudpi Jungle	72	0.08
				Zudpi Jungle	154	1.00
				Zudpi Jungle	158	0.48
						9.47
Wardha	Wardha	Wardha	Sukali	Zudpi Jungle	91	10.60
				Zudpi Jungle	158	10.80
				Zudpi Jungle	165	0.19
						25.69
		Total of Wardha Beat				185.72
Wardha	Wardha	Warud	Kuradi	Zudpi Jungle	36	17.04
				Zudpi Jungle	72	0.46
						17.38
Wardha	Wardha	Warud	Kada	Zudpi Jungle	18	0.08
				Zudpi Jungle	19	0.52
				Zudpi Jungle	32	0.77
				Zudpi Jungle	41	0.48
				Zudpi Jungle	42	0.28
				Zudpi Jungle	43	0.01
				Zudpi Jungle	44	0.48
				Zudpi Jungle	49	0.31
						0.37
Wardha	Wardha	Warud	Wadali	Zudpi Jungle	5	0.08
				Zudpi Jungle	18	0.28
				Zudpi Jungle	44	0.32
				Zudpi Jungle	47/1	0.72
				Zudpi Jungle	118	0.37
						0.81
Wardha	Wardha	Warud	Ekruli	Zudpi Jungle	41	0.32
						0.32
Wardha	Wardha	Warud	Tarsauni	Zudpi Jungle	7	0.09
						0.09
Wardha	Wardha	Warud	Andasur	Zudpi Jungle	103	4.12
						4.12
Wardha	Wardha	Warud	Rampur	Zudpi Jungle	36	0.40
						0.40
Wardha	Wardha	Warud	Khurasani	Zudpi Jungle	33	0.08
						0.48
Wardha	Wardha	Warud	Wadali	Zudpi Jungle	33	0.40
				Zudpi Jungle	47	0.32
				Zudpi Jungle	107	0.40

Range	Round	Beat	Name of Village	Type	Survey No.	Total Area (in ha.)
				Zudpi Jungle	[illegible]	[illegible]
				Zudpi Jungle	[illegible]	[illegible]
				Zudpi Jungle	[illegible]	[illegible]
				Zudpi Jungle	[illegible]	[illegible]
				Zudpi Jungle	[illegible]	[illegible]
				Zudpi Jungle	[illegible]	[illegible]
				Zudpi Jungle	[illegible]	[illegible]
				Zudpi Jungle	[illegible]	[illegible]
						16.78
Wardha	Wardha	Waigaon	Dawal	Zudpi Jungle	[illegible]	[illegible]
				Zudpi Jungle	[illegible]	[illegible]
				Zudpi Jungle	[illegible]	[illegible]
						11.12
Wardha	Wardha	Waigaon	Chimtanda	Zudpi Jungle	[illegible]	[illegible]
				Zudpi Jungle	[illegible]	[illegible]
						3.82
Wardha	Wardha	Waigaon	Sirsi	Zudpi Jungle	[illegible]	[illegible]
				Zudpi Jungle	[illegible]	[illegible]
				Zudpi Jungle	[illegible]	[illegible]
				Zudpi Jungle	[illegible]	[illegible]
				Zudpi Jungle	[illegible]	[illegible]
						10.54
Wardha	Wardha	Waigaon	Selsura	Zudpi Jungle	[illegible]	[illegible]
				Zudpi Jungle	[illegible]	[illegible]
				Zudpi Jungle	[illegible]	[illegible]
				Zudpi Jungle	[illegible]	[illegible]
						3.21
Wardha	Wardha	Waigaon	Bhoyagan	Zudpi Jungle	[illegible]	[illegible]
				Zudpi Jungle	[illegible]	[illegible]
				Zudpi Jungle	[illegible]	[illegible]
				Zudpi Jungle	[illegible]	[illegible]
				Zudpi Jungle	[illegible]	[illegible]
				Zudpi Jungle	[illegible]	[illegible]
				Zudpi Jungle	[illegible]	[illegible]
				Zudpi Jungle	[illegible]	[illegible]
				Zudpi Jungle	[illegible]	[illegible]
				Zudpi Jungle	[illegible]	[illegible]
				Zudpi Jungle	[illegible]	[illegible]
				Zudpi Jungle	[illegible]	[illegible]
				Zudpi Jungle	[illegible]	[illegible]
				Zudpi Jungle	[illegible]	[illegible]
				Zudpi Jungle	[illegible]	[illegible]
				Zudpi Jungle	[illegible]	[illegible]
				Zudpi Jungle	[illegible]	[illegible]
				Zudpi Jungle	[illegible]	[illegible]
				Zudpi Jungle	[illegible]	[illegible]
				Zudpi Jungle	[illegible]	[illegible]
				Zudpi Jungle	[illegible]	[illegible]
				Zudpi Jungle	[illegible]	[illegible]
				Zudpi Jungle	[illegible]	[illegible]
				Zudpi Jungle	[illegible]	[illegible]
				Zudpi Jungle	[illegible]	[illegible]
				Zudpi Jungle	[illegible]	[illegible]
				Zudpi Jungle	[illegible]	[illegible]
				Zudpi Jungle	[illegible]	[illegible]
				Zudpi Jungle	[illegible]	[illegible]
				Zudpi Jungle	[illegible]	[illegible]
				Zudpi Jungle	[illegible]	[illegible]
				Zudpi Jungle	[illegible]	[illegible]
						19.69
Wardha	Wardha	Waigaon	Dhadi	Zudpi Jungle	[illegible]	[illegible]
				Zudpi Jungle	[illegible]	[illegible]
				Zudpi Jungle	[illegible]	[illegible]
				Zudpi Jungle	[illegible]	[illegible]

Range	Round	Beat	Name of Village	Type	Survey No.	Total Area (in ha.)
				Zudel Jungle	72	0.76
				Zudel Jungle	73	0.28
						8.52
Wardha	Wardha	Warnee	Khuhara	Zudel Jungle	8	1.40
				Zudel Jungle	28	0.84
				Zudel Jungle	29	1.24
				Zudel Jungle	37	0.30
						3.88
Wardha	Wardha	Wadner	Adhu	Zudel Jungle	108	4.11
				Zudel Jungle	200	11.00
				Zudel Jungle	37	0.44
				Zudel Jungle	38	0.50
				Zudel Jungle	39	1.20
						33.75
Wardha	Wardha	Warnee	Dahegaon	Zudel Jungle	74	0.76
				Zudel Jungle	75	0.28
				Zudel Jungle	81	4.81
				Zudel Jungle	83	1.44
				Zudel Jungle	84	2.28
				Zudel Jungle	89	0.39
				Zudel Jungle	90	0.28
				Zudel Jungle	91	2.24
				Zudel Jungle	93	0.40
						12.65
Wardha	Wardha	Warnee	Takalghat T	Zudel Jungle	395	0.84
				Zudel Jungle	397	0.85
				Zudel Jungle	400	2.40
				Zudel Jungle	408	0.28
				Zudel Jungle	504	0.72
						5.55
Wardha	Wardha	Warnee	Amgaon	Zudel Jungle	47	0.28
						0.28
Wardha	Wardha	Warnee	Kachargaon	Zudel Jungle	2	17.52
						17.52
Wardha	Wardha	Wadner	Jaulgaon	Zudel Jungle	78	0.76
				Zudel Jungle	79	4.52
				Zudel Jungle	80	0.76
				Zudel Jungle	30	0.30
				Zudel Jungle	31	0.48
				Zudel Jungle	39	0.28
				Zudel Jungle	28	0.40
				Zudel Jungle	107	0.72
				Zudel Jungle	111	0.28
				Zudel Jungle	112	1.00
				Zudel Jungle	120	0.76
				Zudel Jungle	122	0.28
				Zudel Jungle	127	0.28
				Zudel Jungle	142	0.77
				Zudel Jungle	155	1.00
						18.93
Wardha	Wardha	Warnee	Mirapur	Zudel Jungle	1	0.27
				Zudel Jungle	2	0.52
				Zudel Jungle	3	0.84
				Zudel Jungle	28	2.81
				Zudel Jungle	29	2.27
				Zudel Jungle	74	0.76
				Zudel Jungle	75	0.28
				Zudel Jungle	88	0.40

Range	Round	Beat	Name of Village	Type	Survey No.	Total Area (in ha.)
						7.41
Wardha	Wardha	Waigaon	Alapur	Zudpi Jungle	[illegible]	[illegible]
				Zudpi Jungle	[illegible]	[illegible]
						4.02
Wardha	Wardha	Waigaon	Dewalwada	Zudpi Jungle	[illegible]	[illegible]
				Zudpi Jungle	[illegible]	[illegible]
						3.10
Wardha	Wardha	Waigaon	Waigaon(N)	Zudpi Jungle	[illegible]	[illegible]
				Zudpi Jungle	[illegible]	[illegible]
				Zudpi Jungle	[illegible]	[illegible]
						6.75
Wardha	Wardha	Waigaon	Sonegaon (S)	Zudpi Jungle	[illegible]	[illegible]
				Zudpi Jungle	[illegible]	[illegible]
				Zudpi Jungle	[illegible]	[illegible]
				Zudpi Jungle	[illegible]	[illegible]
				Zudpi Jungle	[illegible]	[illegible]
				Zudpi Jungle	[illegible]	[illegible]
				Zudpi Jungle	[illegible]	[illegible]
				Zudpi Jungle	[illegible]	[illegible]
						31.67
Wardha	Wardha	Waigaon	Asoltara	Zudpi Jungle	[illegible]	[illegible]
				Zudpi Jungle	[illegible]	[illegible]
				Zudpi Jungle	[illegible]	[illegible]
						5.88
Wardha	Wardha	Waigaon	Bhagwan	Zudpi Jungle	[illegible]	[illegible]
				Zudpi Jungle	[illegible]	[illegible]
				Zudpi Jungle	[illegible]	[illegible]
				Zudpi Jungle	[illegible]	[illegible]
						7.05
Wardha	Wardha	Waigaon	Dhanora	Zudpi Jungle	[illegible]	[illegible]
				Zudpi Jungle	[illegible]	[illegible]
				Zudpi Jungle	[illegible]	[illegible]
				Zudpi Jungle	[illegible]	[illegible]
				Zudpi Jungle	[illegible]	[illegible]
				Zudpi Jungle	[illegible]	[illegible]
				Zudpi Jungle	[illegible]	[illegible]
				Zudpi Jungle	[illegible]	[illegible]
				Zudpi Jungle	[illegible]	[illegible]
						18.80
Wardha	Wardha	Waigaon	Kelzhokale	Zudpi Jungle	[illegible]	[illegible]
				Zudpi Jungle	[illegible]	[illegible]
				Zudpi Jungle	[illegible]	[illegible]
				Zudpi Jungle	[illegible]	[illegible]
				Zudpi Jungle	[illegible]	[illegible]
				Zudpi Jungle	[illegible]	[illegible]
				Zudpi Jungle	[illegible]	[illegible]
				Zudpi Jungle	[illegible]	[illegible]
				Zudpi Jungle	[illegible]	[illegible]
						127.39
		Total of Waigaon Beat				429.82
Wardha	Wardha	Malda	Nanapur	Zudpi Jungle	[illegible]	[illegible]
				Zudpi Jungle	[illegible]	[illegible]
				Zudpi Jungle	[illegible]	[illegible]
						1.14
Wardha	Wardha	Malda	Shirpur	Zudpi Jungle	[illegible]	[illegible]
						2.04
Wardha	Wardha	Malda	Kanadi Bhoot	Zudpi Jungle	[illegible]	[illegible]

Range	Round	Beat	Name of Village	Type	Survey No.	Total Area (in ha.)
				Zudpi Jungle	[illegible]	[illegible]
						12.78
Wardha	Wardha	Madni	Nandora	Zudpi Jungle	[illegible]	[illegible]
				Zudpi Jungle	[illegible]	[illegible]
				Zudpi Jungle	[illegible]	[illegible]
				Zudpi Jungle	[illegible]	[illegible]
				Zudpi Jungle	[illegible]	[illegible]
				Zudpi Jungle	[illegible]	[illegible]
				Zudpi Jungle	[illegible]	[illegible]
						6.04
Wardha	Wardha	Madni	Sindhanur	Zudpi Jungle	[illegible]	[illegible]
				Zudpi Jungle	[illegible]	[illegible]
				Zudpi Jungle	[illegible]	[illegible]
						4.11
Wardha	Wardha	Madni	Sakhra	Zudpi Jungle	[illegible]	[illegible]
				Zudpi Jungle	[illegible]	[illegible]
				Zudpi Jungle	[illegible]	[illegible]
				Zudpi Jungle	[illegible]	[illegible]
				Zudpi Jungle	[illegible]	[illegible]
				Zudpi Jungle	[illegible]	[illegible]
				Zudpi Jungle	[illegible]	[illegible]
						34.62
Wardha	Wardha	Madni	Yenaura	Zudpi Jungle	[illegible]	[illegible]
				Zudpi Jungle	[illegible]	[illegible]
				Zudpi Jungle	[illegible]	[illegible]
						3.53
Wardha	Wardha	Madni	Bisna	Zudpi Jungle	[illegible]	[illegible]
				Zudpi Jungle	[illegible]	[illegible]
						14.20
Wardha	Wardha	Madni	Sawarani	Zudpi Jungle	[illegible]	[illegible]
				Zudpi Jungle	[illegible]	[illegible]
				Zudpi Jungle	[illegible]	[illegible]
				Zudpi Jungle	[illegible]	[illegible]
				Zudpi Jungle	[illegible]	[illegible]
				Zudpi Jungle	[illegible]	[illegible]
				Zudpi Jungle	[illegible]	[illegible]
				Zudpi Jungle	[illegible]	[illegible]
				Zudpi Jungle	[illegible]	[illegible]
				Zudpi Jungle	[illegible]	[illegible]
				Zudpi Jungle	[illegible]	[illegible]
				Zudpi Jungle	[illegible]	[illegible]
				Zudpi Jungle	[illegible]	[illegible]
				Zudpi Jungle	[illegible]	[illegible]
				Zudpi Jungle	[illegible]	[illegible]
				Zudpi Jungle	[illegible]	[illegible]
				Zudpi Jungle	[illegible]	[illegible]
				Zudpi Jungle	[illegible]	[illegible]
				Zudpi Jungle	[illegible]	[illegible]
				Zudpi Jungle	[illegible]	[illegible]
						9.76
Wardha	Wardha	Madni	Abhiora	Zudpi Jungle	[illegible]	[illegible]
				Zudpi Jungle	[illegible]	[illegible]
				Zudpi Jungle	[illegible]	[illegible]
				Zudpi Jungle	[illegible]	[illegible]
						8.27
Wardha	Wardha	Madni	Nadhanur	Zudpi Jungle	[illegible]	[illegible]
						2.02
Wardha	Wardha	Madni	Madni	Zudpi Jungle	[illegible]	[illegible]
						5.67

Range	Round	Beat	Name of Village	Type	Survey No.	Total Area (in ha.)
Wardha	Wardha	Madni	Bhanakheda	Zudpi Jangle	[illegible]	1.71
				Zudpi Jangle	[illegible]	[illegible]
				Zudpi Jangle	[illegible]	6.50
				Zudpi Jangle	[illegible]	0.75
				Zudpi Jangle	[illegible]	[illegible]
						36.81
Wardha	Wardha	Madni	Rasulla	Zudpi	[illegible]	[illegible]
						4.86
Wardha	Wardha	Madni	Dhanora	Zudpi Jangle	[illegible]	0.74
				Zudpi Jangle	[illegible]	[illegible]
				Zudpi Jangle	[illegible]	[illegible]
				Zudpi Jangle	[illegible]	[illegible]
						13.11
Wardha	Wardha	Madni	Yesumba	Zudpi Jangle	[illegible]	1.14
				Zudpi Jangle	[illegible]	4.72
				Zudpi Jangle	[illegible]	[illegible]
				Zudpi Jangle	[illegible]	0.70
				Zudpi Jangle	[illegible]	[illegible]
				Zudpi Jangle	[illegible]	[illegible]
				Zudpi Jangle	[illegible]	0.40
				Zudpi Jangle	[illegible]	2.23
				Zudpi Jangle	[illegible]	0.30
				Zudpi Jangle	[illegible]	[illegible]
				Zudpi Jangle	[illegible]	[illegible]
				Zudpi Jangle	[illegible]	8.20
				Zudpi Jangle	[illegible]	[illegible]
				Zudpi Jangle	[illegible]	[illegible]
				Zudpi Jangle	[illegible]	1.40
						87.13
Wardha	Wardha	Madni	Gun	Zudpi Jangle	[illegible]	[illegible]
				Zudpi Jangle	[illegible]	1.21
				Zudpi Jangle	[illegible]	0.36
				Zudpi Jangle	[illegible]	[illegible]
				Zudpi Jangle	[illegible]	1.45
				Zudpi Jangle	[illegible]	0.24
						16.91
Wardha	Wardha	Madni	Takrapur Rithi	Zudpi	[illegible]	2.07
						2.07
Wardha	Wardha	Madni	Mandhwadh	Zudpi Jangle	[illegible]	[illegible]
				Zudpi Jangle	[illegible]	[illegible]
				Zudpi Jangle	[illegible]	[illegible]
				Zudpi Jangle	[illegible]	4.50
				Zudpi Jangle	[illegible]	8.29
						57.04
Wardha	Wardha	Madni	Wadgaon Rithi	Zudpi Jangle	[illegible]	0.29
				Zudpi Jangle	[illegible]	2.42
				Zudpi Jangle	[illegible]	[illegible]
						10.08
Wardha	Wardha	Madni	Kharangna Gode	Zudpi Jangle	[illegible]	1.01
				Zudpi Jangle	[illegible]	0.79
				Zudpi Jangle	[illegible]	0.05
				Zudpi Jangle	[illegible]	0.35
				Zudpi Jangle	[illegible]	1.48
				Zudpi Jangle	[illegible]	0.47
				Zudpi Jangle	[illegible]	0.20
						4.83
Wardha	Wardha	Madni	Kudli	Zudpi Jangle	[illegible]	0.59
				Zudpi Jangle	[illegible]	1.98

Range	Round	Beat	Name of Village	Type	Survey No.	Total Area (in ha.)
				Zudpi Jungle	[illegible]	[illegible]
				Zudpi Jungle	[illegible]	[illegible]
				Zudpi Jungle	[illegible]	[illegible]
				Zudpi Jungle	[illegible]	[illegible]
						10.97
Wardha	Wardha	Madni	Imli Kasara	Zudpi Jungle	[illegible]	[illegible]
				Zudpi Jungle	[illegible]	[illegible]
						13.77
Wardha	Wardha	Madni	Sawali	Zudpi	[illegible]	[illegible]
						0.10
Wardha	Wardha	Madni	Pawar	Zudpi Jungle	[illegible]	[illegible]
				Zudpi Jungle	[illegible]	[illegible]
				Zudpi Jungle	[illegible]	[illegible]
				Zudpi Jungle	[illegible]	[illegible]
				Zudpi Jungle	[illegible]	[illegible]
				Zudpi Jungle	[illegible]	[illegible]
				Zudpi Jungle	[illegible]	[illegible]
				Zudpi Jungle	[illegible]	[illegible]
				Zudpi Jungle	[illegible]	[illegible]
				Zudpi Jungle	[illegible]	[illegible]
				Zudpi Jungle	[illegible]	[illegible]
				Zudpi Jungle	[illegible]	[illegible]
						20.50
Wardha	Wardha	Madni	Tarodi	Zudpi Jungle	[illegible]	[illegible]
				Zudpi Jungle	[illegible]	[illegible]
				Zudpi Jungle	[illegible]	[illegible]
				Zudpi Jungle	[illegible]	[illegible]
				Zudpi Jungle	[illegible]	[illegible]
				Zudpi Jungle	[illegible]	[illegible]
				Zudpi Jungle	[illegible]	[illegible]
				Zudpi Jungle	[illegible]	[illegible]
				Zudpi Jungle	[illegible]	[illegible]
						83.00
		Total @[Madni Beat				435.81
Wardha	Wardha	Dahegaon M.	Dhanoraguna	Zudpi Jungle	[illegible]	[illegible]
				Zudpi Jungle	[illegible]	[illegible]
				Zudpi Jungle	[illegible]	[illegible]
				Zudpi Jungle	[illegible]	[illegible]
						105.24
Wardha	Wardha	Dahegaon M.	Dorli	Zudpi Jungle	[illegible]	[illegible]
				Zudpi Jungle	[illegible]	[illegible]
						21.65
Wardha	Wardha	Dahegaon M.	Wathoda	Zudpi Jungle	[illegible]	[illegible]
				Zudpi Jungle	[illegible]	[illegible]
						33.80
Wardha	Wardha	Dahegaon M.	Rajdal	Zudpi Jungle	[illegible]	[illegible]
				Zudpi Jungle	[illegible]	[illegible]
				Zudpi Jungle	[illegible]	[illegible]
				Zudpi Jungle	[illegible]	[illegible]
				Zudpi Jungle	[illegible]	[illegible]
				Zudpi Jungle	[illegible]	[illegible]
				Zudpi Jungle	[illegible]	[illegible]
				Zudpi Jungle	[illegible]	[illegible]
				Zudpi Jungle	[illegible]	[illegible]
				Zudpi Jungle	[illegible]	[illegible]
						1.71
Wardha	Wardha	Dahegaon M.	Sirsi	Zudpi Jungle	[illegible]	[illegible]
				Zudpi Jungle	[illegible]	[illegible]
				Zudpi Jungle	[illegible]	[illegible]
						1.05

Range	Round	Beat	Name of Village	Type	Survey No.	Total Area (in ha.)
Wardha	Wardha	Dahegaon M.	Tirora	Forest Land	[illegible]	[illegible]
				Forest Land	[illegible]	[illegible]
				Forest Land	[illegible]	[illegible]
				Forest Land	[illegible]	[illegible]
				Forest Land	[illegible]	[illegible]
				Forest Land	[illegible]	[illegible]
				Forest Land	[illegible]	[illegible]
				Forest Land	[illegible]	[illegible]
				Forest Land	[illegible]	[illegible]
				Forest Land	[illegible]	[illegible]
				Forest Land	[illegible]	[illegible]
				Forest Land	[illegible]	[illegible]
						58.07
Wardha	Wardha	Dahegaon M.	Nimgaon	Forest Land	[illegible]	[illegible]
				Forest Land	[illegible]	[illegible]
				Forest Land	[illegible]	[illegible]
				Forest Land	[illegible]	[illegible]
				Forest Land	[illegible]	[illegible]
				Forest Land	[illegible]	[illegible]
						9.47
Wardha	Wardha	Dahegaon M.	Dahegaon	Forest Land	[illegible]	[illegible]
				Forest Land	[illegible]	[illegible]
				Forest Land	[illegible]	[illegible]
				Forest Land	[illegible]	[illegible]
				Forest Land	[illegible]	[illegible]
				Forest Land	[illegible]	[illegible]
				Forest Land	[illegible]	[illegible]
				Forest Land	[illegible]	[illegible]
				Forest Land	[illegible]	[illegible]
				Forest Land	[illegible]	[illegible]
				Forest Land	[illegible]	[illegible]
				Forest Land	[illegible]	[illegible]
				Forest Land	[illegible]	[illegible]
				Forest Land	[illegible]	[illegible]
				Forest Land	[illegible]	[illegible]
				Forest Land	[illegible]	[illegible]
				Forest Land	[illegible]	[illegible]
						30.98
Wardha	Wardha	Dahegaon M.	Kelapur	Forest Land	[illegible]	[illegible]
				Forest Land	[illegible]	[illegible]
				Forest Land	[illegible]	[illegible]
				Forest Land	[illegible]	[illegible]
				Forest Land	[illegible]	[illegible]
						1.77
Wardha	Wardha	Dahegaon M.	Amla	Forest Land	[illegible]	[illegible]
				Forest Land	[illegible]	[illegible]
				Forest Land	[illegible]	[illegible]
				Forest Land	[illegible]	[illegible]
						84.91
Wardha	Wardha	Dahegaon M.	Wanjal	Forest Land	[illegible]	[illegible]
				Forest Land	[illegible]	[illegible]
				Forest Land	[illegible]	[illegible]
						32.98
Wardha	Wardha	Dahegaon M.	Malegaon	Forest Land	[illegible]	[illegible]
				Forest Land	[illegible]	[illegible]
				Forest Land	[illegible]	[illegible]
				Forest Land	[illegible]	[illegible]
				Forest Land	[illegible]	[illegible]
						3.87

Range	Round	Beat	Name of Village	Type	Survey No.	Total Area (in ha.)
Total of Dahegaon Middle Beat						41.43
Wardha	Wardha	Ami	Wardha	Zudpi Jungle	39	5.00
				Zudpi Jungle	21	2.74
				Zudpi Jungle	22	1.21
				Zudpi Jungle	88	11.00
				Zudpi Jungle	89	5.81
				Zudpi Jungle	92	3.00
				Zudpi Jungle	54	0.04
				Zudpi Jungle	19	10.00
				Zudpi Jungle	23	2.07
						46.08
Wardha	Wardha	Ami	Dhadwa	Zudpi Jungle	3	0.16
				Zudpi Jungle	14	1.00
				Zudpi Jungle	4	0.07
				Zudpi Jungle	58	0.18
						1.82
Wardha	Wardha	Ami	Deh	Zudpi Jungle	50	4.00
				Zudpi Jungle	52	4.07
				Zudpi Jungle	85	0.11
						15.07
Wardha	Wardha	Ami	Dadi	Zudpi Jungle	49	8.00
				Zudpi Jungle	51	2.07
						10.07
Wardha	Wardha	Ami	Dimna	Zudpi Jungle	18	2.08
						0.08
Wardha	Wardha	Ami	Pavnur	Zudpi Jungle	49	7.00
				Zudpi Jungle	27	7.00
				Zudpi Jungle	23	2.00
				Zudpi Jungle	93	0.21
				Zudpi Jungle	94	2.00
				Zudpi Jungle	8	0.05
				Zudpi Jungle	30	60.00
						89.33
Wardha	Wardha	Ami	Zadgaon	Zudpi Jungle	72	2.16
				Zudpi Jungle	8	2.16
				Zudpi Jungle	9	2.00
				Zudpi Jungle	6	2.32
				Zudpi Jungle	5	2.14
				Zudpi Jungle	7	2.00
				Zudpi Jungle	1018	0.00
				Zudpi Jungle	1017	0.00
						2.73
Wardha	Wardha	Ami	Pelni	Zudpi Jungle	7	0.24
				Zudpi Jungle	3	0.00
				Zudpi Jungle	4	0.24
				Zudpi Jungle	125	0.16
				Zudpi Jungle	14	0.47
				Zudpi Jungle	19	0.40
				Zudpi Jungle	42	7.00
				Zudpi Jungle	44	2.00
				Zudpi Jungle	158	2.16
				Zudpi Jungle	200	2.16
				Zudpi Jungle	203	0.12
						14.10
Wardha	Wardha	Ami	Borgaon	Zudpi Jungle	19	2.07
				Zudpi Jungle	83	2.00
				Zudpi Jungle	84	0.00
				Zudpi Jungle	85	0.04

Range	Round	Beat	Name of Village	Type	Survey No.	Total Area (in ha)
				Zudpi Jungle	121	0.10
				Zudpi Jungle	97	0.76
				Zudpi Jungle	92	0.42
				Zudpi Jungle	88	0.40
				Zudpi Jungle	85	0.47
				Zudpi Jungle	78	0.20
				Zudpi Jungle	77	0.70
				Zudpi Jungle	6	0.20
				Zudpi Jungle	5	0.42
				Zudpi Jungle	4	0.02
						6.47
Wardha	Wardha	Anji	Borgaon Sarki	Zudpi Jungle	66	1.58
						1.58
Wardha	Wardha	Anji	Mandwa	Zudpi Jungle	87	0.36
				Zudpi Jungle	85	0.20
				Zudpi Jungle	84	0.08
				Zudpi Jungle	81	0.70
				Zudpi Jungle	82	0.08
				Zudpi Jungle	78	0.81
				Zudpi Jungle	78	0.20
				Zudpi Jungle	67	0.47
				Zudpi Jungle	124	0.50
				Zudpi Jungle	123	1.20
				Zudpi Jungle	128	2.22
				Zudpi Jungle	131	1.74
				Zudpi Jungle	135	0.48
				Zudpi Jungle	139	1.20
				Zudpi Jungle	144	1.80
				Zudpi Jungle	147	0.34
				Zudpi Jungle	175	2.74
				Zudpi Jungle	177	0.47
				Zudpi Jungle	195	1.08
				Zudpi Jungle	202	2.36
				Zudpi Jungle	214	0.68
				Zudpi Jungle	217	0.20
				Zudpi Jungle	228	0.42
				Zudpi Jungle	233	3.08
				Zudpi Jungle	244	0.78
				Zudpi Jungle	261	0.40
				Zudpi Jungle	262	0.74
				Zudpi Jungle	282	0.38
				Zudpi Jungle	288	0.08
				Zudpi Jungle	293	1.40
				Zudpi Jungle	297	0.74
				Zudpi Jungle	302	0.20
				Zudpi Jungle	304	0.10
				Zudpi Jungle	307	0.04
				Zudpi Jungle	311	1.08
				Zudpi Jungle	320	0.30
				Zudpi Jungle	324	0.10
				Zudpi Jungle	331	0.11
				Zudpi Jungle	339	0.30
				Zudpi Jungle	355	4.45
						53.78
Total of Anji Beat						214.92
Total of Wardha Round						1979.90
Wardha	Wadner	Wadner	Dhanda	Zudpi Jungle	99	0.20
				Zudpi Jungle	97	0.20

Range	Round	Beat	Name of Village	Type	Survey No.	Total Area (in ha.)
				Zudpi Jungle		
				Zudpi Jungle		
				Zudpi Jungle		
				Zudpi Jungle		
				Zudpi Jungle		
				Zudpi Jungle		
				Zudpi Jungle		
				Zudpi Jungle		
				Zudpi Jungle		
				Zudpi Jungle		
				Zudpi Jungle		
				Zudpi Jungle		
				Zudpi Jungle		
				Zudpi Jungle		
				Zudpi Jungle		
				Zudpi Jungle		
				Zudpi Jungle		
				Zudpi Jungle		
				Zudpi Jungle		
						38.19
Wardha	Wadner	Wadner	Hivra	Zudpi Jungle		
				Zudpi Jungle		
				Zudpi Jungle		
				Zudpi Jungle		
				Zudpi Jungle		
				Zudpi Jungle		
				Zudpi Jungle		
				Zudpi Jungle		
				Zudpi Jungle		
				Zudpi Jungle		
				Zudpi Jungle		
				Zudpi Jungle		
				Zudpi Jungle		
				Zudpi Jungle		
				Zudpi Jungle		
				Zudpi Jungle		
				Zudpi Jungle		
				Zudpi Jungle		
				Zudpi Jungle		
						13.39
Wardha	Wadner	Wadner	Jambhala	Zudpi Jungle		
				Zudpi Jungle		
				Zudpi Jungle		
				Zudpi Jungle		
				Zudpi Jungle		
						10.22
Wardha	Wadner	Wadner	Jhankara	Zudpi Jungle		
				Zudpi Jungle		
				Zudpi Jungle		
				Zudpi Jungle		
				Zudpi Jungle		
				Zudpi Jungle		
				Zudpi Jungle		
				Zudpi Jungle		
				Zudpi Jungle		

Range	Round	Beat	Name of Village	Type	Survey No.	Total Area (in ha.)
				Zudpi Jungle	[illegible]	[illegible]
						13.41
Wardha	Wadner	Wadner	Nidha	Zudpi Jungle	[illegible]	[illegible]
				Zudpi Jungle	[illegible]	[illegible]
				Zudpi Jungle	[illegible]	[illegible]
				Zudpi Jungle	[illegible]	[illegible]
				Zudpi Jungle	[illegible]	[illegible]
				Zudpi Jungle	[illegible]	[illegible]
				Zudpi Jungle	[illegible]	[illegible]
						9.87
Wardha	Wadner	Wadner	Takli	Zudpi Jungle	[illegible]	[illegible]
				Zudpi Jungle	[illegible]	[illegible]
				Zudpi Jungle	[illegible]	[illegible]
						11.77
Wardha	Wadner	Wadner	Sawangan Rasul	Zudpi Jungle	[illegible]	[illegible]
				Zudpi Jungle	[illegible]	[illegible]
				Zudpi Jungle	[illegible]	[illegible]
				Zudpi Jungle	[illegible]	[illegible]
				Zudpi Jungle	[illegible]	[illegible]
				Zudpi Jungle	[illegible]	[illegible]
				Zudpi Jungle	[illegible]	[illegible]
				Zudpi Jungle	[illegible]	[illegible]
				Zudpi Jungle	[illegible]	[illegible]
				Zudpi Jungle	[illegible]	[illegible]
				Zudpi Jungle	[illegible]	[illegible]
				Zudpi Jungle	[illegible]	[illegible]
				Zudpi Jungle	[illegible]	[illegible]
				Zudpi Jungle	[illegible]	[illegible]
						19.82
Wardha	Wadner	Wadner	Dandoda	Zudpi Jungle	[illegible]	[illegible]
				Zudpi Jungle	[illegible]	[illegible]
				Zudpi Jungle	[illegible]	[illegible]
				Zudpi Jungle	[illegible]	[illegible]
				Zudpi Jungle	[illegible]	[illegible]
				Zudpi Jungle	[illegible]	[illegible]
				Zudpi Jungle	[illegible]	[illegible]
				Zudpi Jungle	[illegible]	[illegible]
						15.55
Wardha	Wadner	Wadner	Tembha	Zudpi Jungle	[illegible]	[illegible]
				Zudpi Jungle	[illegible]	[illegible]
				Zudpi Jungle	[illegible]	[illegible]
				Zudpi Jungle	[illegible]	[illegible]
						8.14
Wardha	Wadner	Wadner	Gaurgaon	Zudpi Jungle	[illegible]	[illegible]
				Zudpi Jungle	[illegible]	[illegible]
				Zudpi Jungle	[illegible]	[illegible]
				Zudpi Jungle	[illegible]	[illegible]
				Zudpi Jungle	[illegible]	[illegible]
						15.23
Wardha	Wadner	Wadner	Aurgaon	Zudpi Jungle	[illegible]	[illegible]
				Zudpi Jungle	[illegible]	[illegible]
				Zudpi Jungle	[illegible]	[illegible]
				Zudpi Jungle	[illegible]	[illegible]
				Zudpi Jungle	[illegible]	[illegible]
				Zudpi Jungle	[illegible]	[illegible]
				Zudpi Jungle	[illegible]	[illegible]
				Zudpi Jungle	[illegible]	[illegible]

Range	Round	Beat	Name of Village	Type	Survey No.	Total Area (in ha.)
						15.28
Wardha	Wadner	Wadner	Siddhapur	Zudpi Jungle	90	7.80
						1.68
Wardha	Wadner	Wadner	Wadner	Zudpi Jungle	23	0.32
				Zudpi Jungle	378/2	1.36
						12.16
Wardha	Wadner	Wadner	Kasarsur	Zudpi Jungle	47	9.36
				Zudpi Jungle	2	2.80
						10.62
Wardha	Wadner	Wadner	Sawangi Kolhi	Zudpi Jungle	93	2.24
				Zudpi Jungle	8	0.36
				Zudpi Jungle	84	0.76
				Zudpi Jungle	78	2.24
				Zudpi Jungle	85	2.80
				Zudpi Jungle	84	2.16
						18.65
Wardha	Wadner	Wadner	Sawangi Kolh	Zudpi Jungle	208	5.60
				Zudpi Jungle	176	0.28
				Zudpi Jungle	170	4.00
				Zudpi Jungle	172	2.00
				Zudpi Jungle	166	0.36
						17.64
Wardha	Wadner	Wadner	Ghatsavli	Zudpi Jungle	224	0.20
				Zudpi Jungle	225	0.47
				Zudpi Jungle	271	0.28
				Zudpi Jungle	272	0.16
				Zudpi Jungle	273	0.24
				Zudpi Jungle	275	7.84
				Zudpi Jungle	249	10.28
				Zudpi Jungle	277	0.72
				Zudpi Jungle	279	0.40
				Zudpi Jungle	282	10.20
				Zudpi Jungle	270	0.08
				Zudpi Jungle	284	1.76
						50.92
Wardha	Wadner	Wadner	Bhivkund	Zudpi Jungle	250	0.80
				Zudpi Jungle	252	2.12
				Zudpi Jungle	249	1.36
				Zudpi Jungle	5	1.20
				Zudpi Jungle	19	1.16
				Zudpi Jungle	23	0.76
				Zudpi Jungle	15	0.36
				Zudpi Jungle	97	0.40
				Zudpi Jungle	208	0.28
				Zudpi Jungle	77	0.20
				Zudpi Jungle	214	0.60
				Zudpi Jungle	216	0.80
				Zudpi Jungle	220	0.40
				Zudpi Jungle	226	0.16
				Zudpi Jungle	224	0.12
				Zudpi Jungle	227	7.04
				Zudpi Jungle	228	1.60
						12.00
Total of Wadner Beat						357.61
Wardha	Wadner	Pohna	Sawangi Jamnagar	Zudpi Jungle	45	0.80
				Zudpi Jungle	35	2.60
				Zudpi Jungle	61	1.12
				Zudpi Jungle	62	0.40

Range	Round	Beat	Name of Village	Type	Survey No.	Total Area (in ha.)
				Zudpi Jungle		
				Zudpi Jungle		
						5.55
Wardha	Wadner	Pohna	Dhanchi	Zudpi Jungle		
				Zudpi Jungle		
				Zudpi Jungle		
				Zudpi Jungle		
				Zudpi Jungle		
				Zudpi Jungle		
				Zudpi Jungle		
				Zudpi Jungle		
				Zudpi Jungle		
				Zudpi Jungle		
				Zudpi Jungle		
				Zudpi Jungle		
				Zudpi Jungle		
				Zudpi Jungle		
				Zudpi Jungle		
						07.95
Wardha	Wadner	Pohna	Pohna	Zudpi Jungle		
				Zudpi Jungle		
				Zudpi Jungle		
				Zudpi Jungle		
						1.35
Wardha	Wadner	Pohna	Tarda	Zudpi Jungle		
				Zudpi Jungle		
				Zudpi Jungle		
				Zudpi Jungle		
						0.85
Wardha	Wadner	Pohna	Sindola	Zudpi Jungle		
				Zudpi Jungle		
				Zudpi Jungle		
				Zudpi Jungle		
				Zudpi Jungle		
				Zudpi Jungle		
				Zudpi Jungle		
				Zudpi Jungle		
				Zudpi Jungle		
				Zudpi Jungle		
				Zudpi Jungle		
				Zudpi Jungle		
				Zudpi Jungle		
				Zudpi Jungle		
				Zudpi Jungle		
				Zudpi Jungle		
				Zudpi Jungle		
				Zudpi Jungle		
						52.57
Wardha	Wadner	Pohna	Shekapur Bit	Zudpi Jungle		
				Zudpi Jungle		
				Zudpi Jungle		
				Zudpi Jungle		
				Zudpi Jungle		
				Zudpi Jungle		
				Zudpi Jungle		
				Zudpi Jungle		

Range	Round	Beat	Name of Village	Type	Survey No.	Total Area (in ha.)
				Zudpi Jungle	28	0.12
						8.57
Wardha	Wahur	Pohna	Hatgaon	Zudpi Jungle	110	0.40
				Zudpi Jungle	4	0.20
				Zudpi Jungle	5	1.20
				Zudpi Jungle	66	0.70
				Zudpi Jungle	108	0.40
				Zudpi Jungle	36	0.24
				Zudpi Jungle	114	0.40
				Zudpi Jungle	111	1.20
						6.14
Wardha	Wahur	Pohna	Wagh	Zudpi Jungle	110	2.00
				Zudpi Jungle	107	16.00
				Zudpi Jungle	106	0.40
				Zudpi Jungle	105	0.40
				Zudpi Jungle	104	0.40
						30.59
Wardha	Wahur	Pohna	Jaam	Zudpi Jungle	209	2.00
				Zudpi Jungle	177	0.40
				Zudpi Jungle	200	1.00
				Zudpi Jungle	76	0.80
				Zudpi Jungle	178	0.80
				Zudpi Jungle	84	0.80
						14.40
Wardha	Wahur	Pohna	Dudia	Zudpi Jungle	58	0.80
				Zudpi Jungle	84	0.80
				Zudpi Jungle	124	1.00
				Zudpi Jungle	178	0.80
				Zudpi Jungle	60	0.80
				Zudpi Jungle	59	1.00
				Zudpi Jungle	60	0.80
				Zudpi Jungle	59	1.00
				Zudpi Jungle	78	0.80
				Zudpi Jungle	100	1.00
				Zudpi Jungle	14	0.80
				Zudpi Jungle	58	0.40
				Zudpi Jungle	5	0.80
				Zudpi Jungle	60	0.80
						49.10
Wardha	Wahur	Pohna	Bagasura	Zudpi Jungle	60	2.00
				Zudpi Jungle	77	0.40
				Zudpi Jungle	42	1.00
						8.57
Wardha	Wahur	Pohna	Kolhi	Zudpi Jungle	42	1.00
				Zudpi Jungle	23	2.00
				Zudpi Jungle	109	0.80
				Zudpi Jungle	97	0.80
						5.80
Wardha	Wahur	Pohna	Khapri	Zudpi Jungle	30	2.00
				Zudpi Jungle	114	2.00
				Zudpi Jungle	85	0.80
				Zudpi Jungle	1	1.00
				Zudpi Jungle	10	0.80
				Zudpi Jungle	113	0.80
				Zudpi Jungle	112	1.00
				Zudpi Jungle	108	1.00
				Zudpi Jungle	140	0.80
						21.19

Range	Round	Beat	Name of Village	Type	Survey No.	Total Area (in ha.)
Wardha	Wadner	Pohna	Kurad	Zudpi Jungle	[illegible]	[illegible]
				Zudpi Jungle	[illegible]	[illegible]
				Zudpi Jungle	[illegible]	[illegible]
				Zudpi Jungle	[illegible]	[illegible]
				Zudpi Jungle	[illegible]	[illegible]
				Zudpi Jungle	[illegible]	[illegible]
				Zudpi Jungle	[illegible]	[illegible]
				Zudpi Jungle	[illegible]	[illegible]
						12.67
Wardha	Wadner	Pohna	Kasli	Zudpi Jungle	[illegible]	[illegible]
				Zudpi Jungle	[illegible]	[illegible]
				Zudpi Jungle	[illegible]	[illegible]
						5.25
Wardha	Wadner	Pohna	Khadki	Zudpi Jungle	[illegible]	[illegible]
						0.14
Wardha	Wadner	Pohna	Dhivri Pant	Zudpi Jungle	[illegible]	[illegible]
				Zudpi Jungle	[illegible]	[illegible]
				Zudpi Jungle	[illegible]	[illegible]
				Zudpi Jungle	[illegible]	[illegible]
				Zudpi Jungle	[illegible]	[illegible]
				Zudpi Jungle	[illegible]	[illegible]
				Zudpi Jungle	[illegible]	[illegible]
				Zudpi Jungle	[illegible]	[illegible]
				Zudpi Jungle	[illegible]	[illegible]
				Zudpi Jungle	[illegible]	[illegible]
				Zudpi Jungle	[illegible]	[illegible]
						30.20
Wardha	Wadner	Pohna	Vasli Rudu	Zudpi Jungle	[illegible]	[illegible]
				Zudpi Jungle	[illegible]	[illegible]
						8.87
Wardha	Wadner	Pohna	Dhanora	Zudpi Jungle	[illegible]	[illegible]
				Zudpi Jungle	[illegible]	[illegible]
				Zudpi Jungle	[illegible]	[illegible]
				Zudpi Jungle	[illegible]	[illegible]
				Zudpi Jungle	[illegible]	[illegible]
				Zudpi Jungle	[illegible]	[illegible]
				Zudpi Jungle	[illegible]	[illegible]
						15.34
Wardha	Wadner	Pohna	Nimbha	Zudpi Jungle	[illegible]	[illegible]
				Zudpi Jungle	[illegible]	[illegible]
				Zudpi Jungle	[illegible]	[illegible]
				Zudpi Jungle	[illegible]	[illegible]
				Zudpi Jungle	[illegible]	[illegible]
				Zudpi Jungle	[illegible]	[illegible]
						15.36
Wardha	Wadner	Pohna	Kilali	Zudpi Jungle	[illegible]	[illegible]
						0.25
Wardha	Wadner	Pohna	Selgu	Zudpi Jungle	[illegible]	[illegible]
				Zudpi Jungle	[illegible]	[illegible]
				Zudpi Jungle	[illegible]	[illegible]
				Zudpi Jungle	[illegible]	[illegible]
				Zudpi Jungle	[illegible]	[illegible]
				Zudpi Jungle	[illegible]	[illegible]
				Zudpi Jungle	[illegible]	[illegible]
						27.10
Total of Pohna Beat						300.16
Wardha	Wadner	Allivar	Allivar	Zudpi Jungle	[illegible]	[illegible]

Range	Round	Beat	Name of Village	Type	Survey No.	Total Area (in ha.)
				Zudpi Jungle	[illegible]	[illegible]
				Zudpi Jungle	[illegible]	[illegible]
				Zudpi Jungle	[illegible]	[illegible]
				Zudpi Jungle	[illegible]	[illegible]
				Zudpi Jungle	[illegible]	[illegible]
				Zudpi Jungle	[illegible]	[illegible]
				Zudpi Jungle	[illegible]	[illegible]
				Zudpi Jungle	[illegible]	[illegible]
				Zudpi Jungle	[illegible]	[illegible]
				Zudpi Jungle	[illegible]	[illegible]
						23.69
Wardha	Wadner	Allipur	Kachangaon	Zudpi Jungle	[illegible]	[illegible]
				Zudpi Jungle	[illegible]	[illegible]
				Zudpi Jungle	[illegible]	[illegible]
				Zudpi Jungle	[illegible]	[illegible]
				Zudpi Jungle	[illegible]	[illegible]
				Zudpi Jungle	[illegible]	[illegible]
				Zudpi Jungle	[illegible]	[illegible]
				Zudpi Jungle	[illegible]	[illegible]
						9.82
Wardha	Wadner	Allipur	Shivapur	Zudpi Jungle	[illegible]	[illegible]
				Zudpi Jungle	[illegible]	[illegible]
				Zudpi Jungle	[illegible]	[illegible]
						2.51
Wardha	Wadner	Allipur	Tarsonda	Zudpi Jungle	[illegible]	[illegible]
				Zudpi Jungle	[illegible]	[illegible]
				Zudpi Jungle	[illegible]	[illegible]
				Zudpi Jungle	[illegible]	[illegible]
				Zudpi Jungle	[illegible]	[illegible]
				Zudpi Jungle	[illegible]	[illegible]
						7.51
Wardha	Wadner	Allipur	Gadamau Rithi	Zudpi Jungle	[illegible]	[illegible]
				Zudpi Jungle	[illegible]	[illegible]
				Zudpi Jungle	[illegible]	[illegible]
				Zudpi Jungle	[illegible]	[illegible]
				Zudpi Jungle	[illegible]	[illegible]
						9.79
Wardha	Wadner	Allipur	Shivad	Zudpi Jungle	[illegible]	[illegible]
				Zudpi Jungle	[illegible]	[illegible]
				Zudpi Jungle	[illegible]	[illegible]
				Zudpi Jungle	[illegible]	[illegible]
				Zudpi Jungle	[illegible]	[illegible]
				Zudpi Jungle	[illegible]	[illegible]
				Zudpi Jungle	[illegible]	[illegible]
				Zudpi Jungle	[illegible]	[illegible]
				Zudpi Jungle	[illegible]	[illegible]
				Zudpi Jungle	[illegible]	[illegible]
				Zudpi Jungle	[illegible]	[illegible]
				Zudpi Jungle	[illegible]	[illegible]
				Zudpi Jungle	[illegible]	[illegible]
				Zudpi Jungle	[illegible]	[illegible]
						5.80
Wardha	Wadner	Allipur	Bhatsuri	Zudpi Jungle	[illegible]	[illegible]
				Zudpi Jungle	[illegible]	[illegible]
				Zudpi Jungle	[illegible]	[illegible]
				Zudpi Jungle	[illegible]	[illegible]
						28.27
Wardha	Wadner	Allipur	Umrad	Zudpi Jungle	[illegible]	[illegible]

Range	Round	Beat	Name of Village	Type	Survey No.	Total Area (in ha.)
				Zudpi Jungle	84	1.70
						2.03
Wardha	Wadner	Allapur	Bawri	Zudpi Jungle	101	0.40
				Zudpi Jungle	42	0.60
				Zudpi Jungle	44	1.10
				Zudpi Jungle	108	2.10
				Zudpi Jungle	47	2.10
						3.01
Wardha	Wadner	Allapur	Alamdoh	Zudpi Jungle	131	2.00
				Zudpi Jungle	176	4.10
				Zudpi Jungle	42	1.20
				Zudpi Jungle	122	2.40
				Zudpi Jungle	101	1.40
				Zudpi Jungle	28	0.20
				Zudpi Jungle	102	1.40
						10.81
Wardha	Wadner	Allapur	Sawanera Bid	Zudpi Jungle	1	0.02
				Zudpi Jungle	19	2.10
				Zudpi Jungle	8	2.00
						6.35
Wardha	Wadner	Allapur	Khairi	Zudpi Jungle	8	0.50
						0.50
Wardha	Wadner	Allapur	Bid Shirud	Zudpi Jungle	47	0.10
				Zudpi Jungle	11	0.50
						0.60
Wardha	Wadner	Allapur	Tetala	Zudpi Jungle	1	0.75
						0.75
Wardha	Wadner	Allapur	Bid Sawanera	Zudpi Jungle	27	0.25
						0.25
Wardha	Wadner	Allapur	Sawanera Khu	Zudpi Jungle	25	0.20
				Zudpi Jungle	102	0.50
				Zudpi Jungle	93	0.30
				Zudpi Jungle	31	0.15
				Zudpi Jungle	43	2.20
				Zudpi Jungle	44	2.10
				Zudpi Jungle	110	0.50
				Zudpi Jungle	147	0.80
				Zudpi Jungle	31	0.40
				Zudpi Jungle	108	2.10
				Zudpi Jungle	47	1.40
				Zudpi Jungle	123	0.80
				Zudpi Jungle	14	0.10
						8.96
Wardha	Wadner	Allapur	Pimpalgaon Ha	Zudpi Jungle	101	0.30
				Zudpi Jungle	108	2.10
				Zudpi Jungle	103	1.00
				Zudpi Jungle	1028	0.40
				Zudpi Jungle	84	0.40
				Zudpi Jungle	37	1.00
				Zudpi Jungle	104	0.80
				Zudpi Jungle	1010	0.30
				Zudpi Jungle	103	0.60
				Zudpi Jungle	12	1.80
				Zudpi Jungle	53	0.40
				Zudpi Jungle	42	0.30
						20.40
Wardha	Wadner	Allapur	Gadewara	Zudpi Jungle	47	2.00
						2.00

Range	Round	Beat	Name of Village	Type	Survey No.	Total Area (in ha.)
Wardha	Wadner	Allapur	Ghol	Zudpi Jungle	34	0.87
				Zudpi Jungle	48	1.01
				Zudpi Jungle	52	0.36
				Zudpi Jungle	47	3.08
				Zudpi Jungle	50	0.76
				Zudpi Jungle	79	1.20
				Zudpi Jungle	98	0.32
				Zudpi Jungle	31	2.47
				Zudpi Jungle	58	0.12
				Zudpi Jungle	56	1.40
				Zudpi Jungle	59	0.86
				Zudpi Jungle	50	1.02
				Zudpi Jungle	28	0.36
				Zudpi Jungle	32	0.37
						19.61
Wardha	Wadner	Allapur	Allapur	Zudpi Jungle	1	0.58
				Zudpi Jungle	4	0.20
				Zudpi Jungle	6	0.35
				Zudpi Jungle	7	0.74
				Zudpi Jungle	5	3.60
				Zudpi Jungle	2	3.06
				Zudpi Jungle	10	1.97
				Zudpi Jungle	11	2.31
				Zudpi Jungle	104	0.34
				Zudpi Jungle	107	0.20
				Zudpi Jungle	111	2.19
				Zudpi Jungle	96	2.78
				Zudpi Jungle	108	1.01
				Zudpi Jungle	97	1.36
				Zudpi Jungle	100	1.26
				Zudpi Jungle	99	0.47
						33.69
Wardha	Wadner	Allapur	Ambikapur	Zudpi Jungle	507	0.21
				Zudpi Jungle	502	0.48
				Zudpi Jungle	500	0.86
				Zudpi Jungle	498	3.50
				Zudpi Jungle	497	0.97
				Zudpi Jungle	500	1.80
				Zudpi Jungle	28	0.26
				Zudpi Jungle	509	1.48
				Zudpi Jungle	577	3.90
				Zudpi Jungle	504	0.47
				Zudpi Jungle	507	0.08
				Zudpi Jungle	500	1.48
				Zudpi Jungle	502	0.07
				Zudpi Jungle	505	0.77
				Zudpi Jungle	507	3.79
				Zudpi Jungle	37	0.15
				Zudpi Jungle	39	0.11
				Zudpi Jungle	244	1.40
				Zudpi Jungle	245	0.52
				Zudpi Jungle	272	0.78
						21.14
		Total of Allapur Beat				125.42
Wardha	Wadner	Kanhan	Jamuni	Zudpi Jungle	175	0.71
						0.71
Wardha	Wadner	Kanhan	Rahatgaon	Zudpi Jungle	5	0.19
						0.19

Range	Round	Beat	Name of Village	Type	Survey No.	Total Area (in ha.)
Wardha	Wadner	Kumsari	Ballapur pthi	Zudpi Jungle	18	1.42
				Zudpi Jungle	17	1.80
				Zudpi Jungle	1	1.37
				Zudpi Jungle	2	0.36
				Zudpi Jungle	4	0.83
						4.98
Wardha	Wadner	Kumsari	Hanumanpathi	Zudpi Jungle	18	2.46
				Zudpi Jungle	20	0.56
				Zudpi Jungle	21	0.11
				Zudpi Jungle	22	0.15
				Zudpi Jungle	19	0.10
						3.38
Wardha	Wadner	Kumsari	Warud	Zudpi Jungle	147	0.74
				Zudpi Jungle	143	0.40
				Zudpi Jungle	150	2.39
				Zudpi Jungle	151	0.28
				Zudpi Jungle	152	6.49
				Zudpi Jungle	157	0.31
						11.61
Wardha	Wadner	Kumsari	Kachi	Zudpi Jungle	19	0.22
				Zudpi Jungle	16	8.95
				Zudpi Jungle	17	0.27
				Zudpi Jungle	18	1.26
				Zudpi Jungle	20	3.52
				Zudpi Jungle	21	0.34
				Zudpi Jungle	22	7.04
				Zudpi Jungle	23	2.28
				Zudpi Jungle	24	0.02
				Zudpi Jungle	25	0.13
				Zudpi Jungle	26	6.98
				Zudpi Jungle	172	2.42
						38.51
Wardha	Wadner	Kumsari	Amdapur	Zudpi Jungle	38	0.80
						0.80
Wardha	Wadner	Kumsari	Nandgaon	Zudpi Jungle	39	0.28
						0.28
Wardha	Wadner	Kumsari	Dahegaon	Zudpi Jungle	132	1.39
						1.39
Wardha	Wadner	Kumsari	Madhumati R.	Zudpi Jungle	22	0.42
				Zudpi Jungle	23	0.28
						0.70
Wardha	Wadner	Kumsari	Jamuna R.	Zudpi Jungle	33	0.97
				Zudpi Jungle	36	0.73
				Zudpi Jungle	35	0.79
				Zudpi Jungle	39	1.26
				Zudpi Jungle	117	0.28
				Zudpi Jungle	123	1.31
						5.35
Wardha	Wadner	Kumsari	Manasvi R.	Zudpi	229	0.30
						0.30
Wardha	Wadner	Kumsari	Chinchali R.	Zudpi Jungle	37	0.37
				Zudpi Jungle	47	1.04
				Zudpi Jungle	74	0.07
				Zudpi Jungle	108	0.08
				Zudpi Jungle	112	0.16
				Zudpi Jungle	126	0.37
				Zudpi Jungle	147	0.84
				Zudpi Jungle	148	0.21

Range	Round	Beat	Name of Village	Type	Survey No.	Total Area (in ha.)
				Dodja Jungle		
				Dodja Jungle		
						22.56
Wardha	Wadner	Kanmam	Zaadi R.	Dodja		
						3.13
Wardha	Wadner	Kanmam	Kanri	Dodja Jungle		
				Dodja Jungle		
				Dodja Jungle		
				Dodja Jungle		
				Dodja Jungle		
				Dodja Jungle		
						3.08
Wardha	Wadner	Kanmam	Kanhoji	Dodja Jungle		
				Dodja Jungle		
				Dodja Jungle		
				Dodja Jungle		
				Dodja Jungle		
				Dodja Jungle		
				Dodja Jungle		
				Dodja Jungle		
				Dodja Jungle		
				Dodja Jungle		
						25.85
Wardha	Wadner	Kanmam	Dawtanur	Dodja Jungle		
				Dodja Jungle		
				Dodja Jungle		
				Dodja Jungle		
				Dodja Jungle		
				Dodja Jungle		
				Dodja Jungle		
				Dodja Jungle		
						6.85
Wardha	Wadner	Kanmam	Sati	Dodja Jungle		
				Dodja Jungle		
				Dodja Jungle		
				Dodja Jungle		
				Dodja Jungle		
				Dodja Jungle		
				Dodja Jungle		
				Dodja Jungle		
				Dodja Jungle		
				Dodja Jungle		
				Dodja Jungle		
				Dodja Jungle		
						32.46
Wardha	Wadner	Kanmam	Kawada M.	Dodja Jungle		
				Dodja Jungle		
				Dodja Jungle		
				Dodja Jungle		
				Dodja Jungle		
				Dodja Jungle		
				Dodja Jungle		
				Dodja Jungle		
				Dodja Jungle		
				Dodja Jungle		
						18.44
Wardha	Wadner	Kanmam	Kawada Kh.	Dodja Jungle		
				Dodja Jungle		

Range	Round	Beat	Name of Village	Type	Survey No.	Total Area (in ha.)
				Zudpi Jungle	29	0.32
				Zudpi Jungle	31	0.28
				Zudpi Jungle	32	0.76
				Zudpi Jungle	37	1.08
				Zudpi Jungle	38	2.80
				Zudpi Jungle	39	4.28
				Zudpi Jungle	42	1.36
				Zudpi Jungle	49	0.26
						17.15
Wardha	Wadner	Kumbee	Chanda	Zudpi Jungle	38	0.26
				Zudpi Jungle	74	1.08
				Zudpi Jungle	366	1.08
						2.68
Wardha	Wadner	Kumbee	Pohnibeda	Zudpi Jungle	111	0.08
				Zudpi Jungle	113	0.30
				Zudpi Jungle	167	0.70
				Zudpi Jungle	203	4.80
				Zudpi Jungle	206	0.36
						5.74
Wardha	Wadner	Kumbee	Salimpur K.	Zudpi Jungle	16	0.10
				Zudpi Jungle	18	8.46
				Zudpi Jungle	21	0.56
						9.12
Wardha	Wadner	Kumbee	Ganapur K.	Zudpi Jungle	3	1.07
						1.51
Wardha	Wadner	Kumbee	Mauti	Zudpi Jungle	30	0.23
				Zudpi Jungle	47	0.08
				Zudpi Jungle	92	0.40
				Zudpi Jungle	102	0.07
						2.87
Wardha	Wadner	Kumbee	Sukapur	Zudpi Jungle	104	0.74
				Zudpi Jungle	105	3.89
				Zudpi Jungle	128	0.74
				Zudpi Jungle	144	1.43
						7.80
Wardha	Wadner	Kumbee	Bhatkuli	Zudpi Jungle	14	0.77
				Zudpi Jungle	16	1.80
				Zudpi Jungle	18	0.26
				Zudpi Jungle	103	0.26
				Zudpi Jungle	127	6.70
				Zudpi Jungle	144	0.49
				Zudpi Jungle	157	0.60
				Zudpi Jungle	167	0.60
						7.89
Wardha	Wadner	Kumbee	Pisa	Zudpi Jungle	99	0.56
				Zudpi Jungle	99	0.27
				Zudpi Jungle	108	2.36
						3.87
Wardha	Wadner	Kumbee	Khanapur	Zudpi Jungle	152	2.27
				Zudpi Jungle	174	1.76
				Zudpi Jungle	188	12.87
				Zudpi Jungle	340	4.36
				Zudpi Jungle	372	0.00
						18.75
Total of Kanapur Beat						248.45
Total of Wadner Round.						1221.87
Wardha	Pulgaon	Bede	Kanapur	Zudpi Jungle	242	1.49
				Zudpi Jungle	320	0.20

Range	Round	Beat	Name of Village	Type	Survey No.	Total Area (in ha.)
				Zudpi Jungle		
				Zudpi Jungle		
				Zudpi Jungle		
				Zudpi Jungle		
				Zudpi Jungle		
						15.55
Wardha	Pulgaon	Bhidi	Kalamb	Zudpi Jungle		
				Zudpi Jungle		
				Zudpi Jungle		
				Zudpi Jungle		
				Zudpi Jungle		
				Zudpi Jungle		
						14.32
Wardha	Pulgaon	Bhidi	Gaurgaon	Zudpi Jungle		
				Zudpi Jungle		
				Zudpi Jungle		
				Zudpi Jungle		
				Zudpi Jungle		
				Zudpi Jungle		
				Zudpi Jungle		
				Zudpi Jungle		
						4.59
Wardha	Pulgaon	Bhidi	Mushtabad	Zudpi Jungle		
				Zudpi Jungle		
						2.35
Wardha	Pulgaon	Bhidi	Sawangi Tandla	Zudpi Jungle		
				Zudpi Jungle		
						18.95
Wardha	Pulgaon	Bhidi	Nandgaon	Zudpi Jungle		
						1.42
Wardha	Pulgaon	Bhidi	Kolsul	Zudpi Jungle		
				Zudpi Jungle		
				Zudpi Jungle		
						5.05
Wardha	Pulgaon	Bhidi	Lonar	Zudpi Jungle		
				Zudpi Jungle		
				Zudpi Jungle		
				Zudpi Jungle		
				Zudpi Jungle		
						31.52
Wardha	Pulgaon	Bhidi	Chondi	Zudpi Jungle		
				Zudpi Jungle		
				Zudpi Jungle		
				Zudpi Jungle		
				Zudpi Jungle		
						4.84
Wardha	Pulgaon	Bhidi	Talni	Zudpi Jungle		
						1.35
Wardha	Pulgaon	Bhidi	Vadhegaon	Zudpi Jungle		
				Zudpi Jungle		
				Zudpi Jungle		
				Zudpi Jungle		
						4.65
Wardha	Pulgaon	Bhidi	Rathda	Zudpi Jungle		
						0.38
Wardha	Pulgaon	Bhidi	Sirsgaon	Zudpi Jungle		
				Zudpi Jungle		

Range	Round	Beat	Name of Village	Type	Survey No.	Total Area (in ha.)
				Zudpi Jungle	[illegible]	[illegible]
				Zudpi Jungle	[illegible]	[illegible]
				Zudpi Jungle	[illegible]	[illegible]
				Zudpi Jungle	[illegible]	[illegible]
				Zudpi Jungle	[illegible]	[illegible]
				Zudpi Jungle	[illegible]	[illegible]
				Zudpi Jungle	[illegible]	[illegible]
				Zudpi Jungle	[illegible]	[illegible]
				Zudpi Jungle	[illegible]	[illegible]
				Zudpi Jungle	[illegible]	[illegible]
						6.51
Wardha	Pulgaon	Bhidi	Kanmbal	Zudpi Jungle	[illegible]	[illegible]
				Zudpi Jungle	[illegible]	[illegible]
				Zudpi Jungle	[illegible]	[illegible]
				Zudpi Jungle	[illegible]	[illegible]
						1.35
Wardha	Pulgaon	Bhidi	Mahakuse	Zudpi Jungle	21	1.35
						5.71
Wardha	Pulgaon	Bhidi	Bijora	Zudpi Jungle	[illegible]	[illegible]
				Zudpi Jungle	[illegible]	[illegible]
				Zudpi Jungle	[illegible]	[illegible]
				Zudpi Jungle	[illegible]	[illegible]
						2.83
Wardha	Pulgaon	Bhidi	Kalhamzari	Zudpi Jungle	[illegible]	[illegible]
				Zudpi Jungle	[illegible]	[illegible]
				Zudpi Jungle	[illegible]	[illegible]
				Zudpi Jungle	[illegible]	[illegible]
				Zudpi Jungle	[illegible]	[illegible]
				Zudpi Jungle	[illegible]	[illegible]
				Zudpi Jungle	[illegible]	[illegible]
						18.87
Wardha	Pulgaon	Bhidi	Andori	Zudpi Jungle	[illegible]	[illegible]
				Zudpi Jungle	[illegible]	[illegible]
				Zudpi Jungle	[illegible]	[illegible]
						10.89
Wardha	Pulgaon	Bhidi	Kalmu	Zudpi Jungle	[illegible]	[illegible]
				Zudpi Jungle	[illegible]	[illegible]
				Zudpi Jungle	[illegible]	[illegible]
				Zudpi Jungle	[illegible]	[illegible]
				Zudpi Jungle	[illegible]	[illegible]
						2.75
Wardha	Pulgaon	Bhidi	Khamgaon	Zudpi Jungle	[illegible]	[illegible]
				Zudpi Jungle	[illegible]	[illegible]
				Zudpi Jungle	[illegible]	[illegible]
				Zudpi Jungle	[illegible]	[illegible]
				Zudpi Jungle	[illegible]	[illegible]
				Zudpi Jungle	[illegible]	[illegible]
				Zudpi Jungle	[illegible]	[illegible]
				Zudpi Jungle	[illegible]	[illegible]
				Zudpi Jungle	[illegible]	[illegible]
				Zudpi Jungle	[illegible]	[illegible]
				Zudpi Jungle	[illegible]	[illegible]
				Zudpi Jungle	[illegible]	[illegible]
				Zudpi Jungle	[illegible]	[illegible]
				Zudpi Jungle	[illegible]	[illegible]
				Zudpi Jungle	[illegible]	[illegible]
				Zudpi Jungle	[illegible]	[illegible]
						6.08
Wardha	Pulgaon	Bhidi	Mohamgaon	Zudpi Jungle	[illegible]	[illegible]

Range	Round	Beat	Name of Village	Type	Survey No.	Total Area (in ha.)
				Zudpi Jungle	14	0.07
				Zudpi Jungle	15	0.70
				Zudpi Jungle	16	0.24
				Zudpi Jungle	17	0.21
						1.56
Wardha	Pulgaon	Bhidi	Sonarwadi	Zudpi Jungle	18	0.40
				Zudpi Jungle	42	0.04
				Zudpi Jungle	14	0.36
				Zudpi Jungle	43	0.20
				Zudpi Jungle	60	0.12
				Zudpi Jungle	61	0.12
				Zudpi Jungle	59	0.39
				Zudpi Jungle	62	0.08
				Zudpi Jungle	48	0.20
				Zudpi Jungle	50	0.24
						4.05
Wardha	Pulgaon	Bhidi	Waibhata	Zudpi Jungle	267	0.02
				Zudpi Jungle	264	0.40
				Zudpi Jungle	108	0.30
				Zudpi Jungle	264	0.08
				Zudpi Jungle	272	0.16
				Zudpi Jungle	272	0.12
				Zudpi Jungle	268	0.40
				Zudpi Jungle	264	0.30
				Zudpi Jungle	178	0.48
				Zudpi Jungle	272	0.28
				Zudpi Jungle	61	0.08
				Zudpi Jungle	78	0.10
				Zudpi Jungle	62	0.08
				Zudpi Jungle	28	0.04
				Zudpi Jungle	17	0.02
				Zudpi Jungle	12	0.24
				Zudpi Jungle	14	0.07
						27.72
Wardha	Pulgaon	Bhidi	Kollasawa C.	Zudpi Jungle	1	0.40
				Zudpi Jungle	2	0.06
						0.56
Wardha	Pulgaon	Bhidi	Mirapur	Zudpi Jungle	48	1.80
						1.80
Wardha	Pulgaon	Bhidi	Khardi	Zudpi Jungle	214	5.87
				Zudpi Jungle	73	0.04
				Zudpi Jungle	5	1.97
				Zudpi Jungle	164	0.20
				Zudpi Jungle	163	0.10
						8.58
Wardha	Pulgaon	Bhidi	Mumnapur	Zudpi Jungle	3	0.60
				Zudpi Jungle	4	0.30
				Zudpi Jungle	5	0.12
				Zudpi Jungle	14	0.06
						1.18
Wardha	Pulgaon	Bhidi	Dumrwada	Zudpi Jungle	27	0.20
				Zudpi Jungle	28	7.96
						8.16
Wardha	Pulgaon	Bhidi	Hardasmal	Zudpi Jungle	36	0.20
				Zudpi Jungle	37	0.12
				Zudpi Jungle	42	0.12
				Zudpi Jungle	38	0.20
						0.64

Range	Round	Beat	Name of Village	Type	Survey No.	Total Area (in ha.)
Wardha	Pulgaon	Bhidi	Bachulgaon	Zudpi Jungle	103	0.40
				Zudpi Jungle	38	2.10
				Zudpi Jungle	37	0.40
				Zudpi Jungle	77	0.30
				Zudpi Jungle	78	1.00
				Zudpi Jungle	28	0.32
				Zudpi Jungle	303	0.30
				Zudpi Jungle	304	0.10
				Zudpi Jungle	147	0.40
				Zudpi Jungle	144	0.40
				Zudpi Jungle	155	1.20
				Zudpi Jungle	138	0.40
				Zudpi Jungle	148	0.80
						25.00
Wardha	Pulgaon	Bhidi	Amnerbad	Zudpi Jungle	20	2.20
						2.01
Wardha	Pulgaon	Bhidi	Babapur	Zudpi Jungle	85	1.10
				Zudpi Jungle	84	2.00
				Zudpi Jungle	78	1.20
						5.00
Wardha	Pulgaon	Bhidi	Kalona Chore	Zudpi Jungle	247	0.60
				Zudpi Jungle	249	0.10
				Zudpi Jungle	255	0.40
				Zudpi Jungle	256	0.60
				Zudpi Jungle	148	0.10
				Zudpi Jungle	243	0.60
				Zudpi Jungle	148	0.20
				Zudpi Jungle	28	0.30
				Zudpi Jungle	167	0.10
				Zudpi Jungle	247	0.10
				Zudpi Jungle	71	0.30
				Zudpi Jungle	70	1.20
				Zudpi Jungle	168	0.20
				Zudpi Jungle	58	1.80
				Zudpi Jungle	73	0.20
				Zudpi Jungle	202	1.00
				Zudpi Jungle	100	0.10
				Zudpi Jungle	31	1.20
						7.80
Wardha	Pulgaon	Bhidi	Wadgaon	Zudpi Jungle	12	0.40
				Zudpi Jungle	14	0.60
				Zudpi Jungle	199	1.10
				Zudpi Jungle	200	0.10
				Zudpi Jungle	201	0.20
				Zudpi Jungle	47	0.20
				Zudpi Jungle	411	18.70
				Zudpi Jungle	371	0.30
				Zudpi Jungle	441	1.20
				Zudpi Jungle	207	0.20
				Zudpi Jungle	172	0.20
				Zudpi Jungle	443	1.00
				Zudpi Jungle	103	1.30
				Zudpi Jungle	201	0.80
				Zudpi Jungle	206	0.10
				Zudpi Jungle	45	0.20
				Zudpi Jungle	12	0.40
				Zudpi Jungle	472	0.80
				Zudpi Jungle	249	0.10

Range	Round	Beat	Name of Village	Type	Survey No.	Total Area (in ha.)
				Zudpi Jungle	448	0.38
						29.88
Wardha	Palasgaon	Bhidi	Akapur	Zudpi Jungle	2	0.81
				Zudpi Jungle	3	1.48
				Zudpi Jungle	6	0.81
				Zudpi Jungle	18	0.80
				Zudpi Jungle	17	1.80
				Zudpi Jungle	19	1.20
				Zudpi Jungle	20	0.80
				Zudpi Jungle	22	1.17
				Zudpi Jungle	24	0.81
						23.84
Wardha	Palasgaon	Bhidi	Tambha	Zudpi Jungle	27	1.20
				Zudpi Jungle	30	0.20
				Zudpi Jungle	474	0.22
				Zudpi Jungle	178	0.18
				Zudpi Jungle	179	0.20
				Zudpi Jungle	44	0.40
				Zudpi Jungle	200	0.80
				Zudpi Jungle	4	1.42
				Zudpi Jungle	205	1.20
				Zudpi Jungle	27	0.15
				Zudpi Jungle	30	2.80
				Zudpi Jungle	274	0.60
				Zudpi Jungle	283	0.60
				Zudpi Jungle	291	0.40
				Zudpi Jungle	128	0.48
				Zudpi Jungle	284	0.58
				Zudpi Jungle	284	0.42
				Zudpi Jungle	292	0.20
				Zudpi Jungle	60	1.20
				Zudpi Jungle	183	0.18
				Zudpi Jungle	187	0.40
				Zudpi Jungle	214	0.20
				Zudpi Jungle	206	1.20
						23.03
Wardha	Palasgaon	Bhidi	Bhidi	Zudpi Jungle	303	0.97
				Zudpi Jungle	305	0.39
				Zudpi Jungle	307	0.38
				Zudpi Jungle	309	0.27
				Zudpi Jungle	311	0.70
				Zudpi Jungle	312	0.47
				Zudpi Jungle	314	0.35
				Zudpi Jungle	316	1.70
				Zudpi Jungle	320	0.97
				Zudpi Jungle	324	0.72
				Zudpi Jungle	48	0.42
				Zudpi Jungle	321	0.70
				Zudpi Jungle	1035	1.20
				Zudpi Jungle	1051	0.60
				Zudpi Jungle	325	0.27
				Zudpi Jungle	422	2.20
				Zudpi Jungle	425	2.20
				Zudpi Jungle	421	1.20
				Zudpi Jungle	318	0.17
				Zudpi Jungle	1024	0.40
				Zudpi Jungle	1127	0.02
				Zudpi Jungle	1126	0.20

Range	Round	Beat	Name of Village	Type	Survey No.	Total Area (in ha.)
				Zudpi Jungle		
				Zudpi Jungle		
				Zudpi Jungle		
				Zudpi Jungle		
				Zudpi Jungle		
						17.04
Wardha	Pulgaon	Bhidi	Kandgaon	Zudpi Jungle		
				Zudpi Jungle		
				Zudpi Jungle		
				Zudpi Jungle		
				Zudpi Jungle		
						15.92
Wardha	Pulgaon	Bhidi	Dhamangaon	Zudpi Jungle		
						7.53
Wardha	Pulgaon	Bhidi	Talni Bhu	Zudpi Jungle		
						1.48
Wardha	Pulgaon	Bhidi	Sondo	Zudpi Jungle		
				Zudpi Jungle		
				Zudpi Jungle		
				Zudpi Jungle		
				Zudpi Jungle		
				Zudpi Jungle		
				Zudpi Jungle		
				Zudpi Jungle		
				Zudpi Jungle		
				Zudpi Jungle		
				Zudpi Jungle		
				Zudpi Jungle		
				Zudpi Jungle		
				Zudpi Jungle		
				Zudpi Jungle		
				Zudpi Jungle		
				Zudpi Jungle		
				Zudpi Jungle		
				Zudpi Jungle		
				Zudpi Jungle		
				Zudpi Jungle		
				Zudpi Jungle		
				Zudpi Jungle		
						10.26
Wardha	Pulgaon	Bhidi	Kachmaon	Zudpi Jungle		
				Zudpi Jungle		
				Zudpi Jungle		
				Zudpi Jungle		
				Zudpi Jungle		
				Zudpi Jungle		
				Zudpi Jungle		
				Zudpi Jungle		
				Zudpi Jungle		
				Zudpi Jungle		
				Zudpi Jungle		
				Zudpi Jungle		
				Zudpi Jungle		
						30.06
Wardha	Pulgaon	Bhidi	Indala	Zudpi Jungle		
				Zudpi Jungle		
				Zudpi Jungle		
				Zudpi Jungle		
				Zudpi Jungle		
				Zudpi Jungle		
				Zudpi Jungle		
				Zudpi Jungle		

Range	Round	Beat	Name of Village	Type	Survey No.	Total Area (in ha.)
				Reserve Forests	372	2.20
				Reserve Forests	381	2.40
				Reserve Forests	383	2.41
				Reserve Forests	378	2.40
				Reserve Forests	368	2.22
				Reserve Forests	377	2.24
				Reserve Forests	398	1.87
				Reserve Forests	399	2.16
						20.13
Total of Bhidi Beat						48.00
Wardha	Pilkuwa	Deoli	Tirangaon	Reserve Forests	23	2.40
						0.28
Wardha	Pilkuwa	Deoli	Hiwanur	Reserve Forests	22	0.28
						0.36
Wardha	Pilkuwa	Deoli	Nawarti	Reserve Forests	14	0.36
				Reserve Forests	85	16.00
				Reserve Forests	74	2.40
						18.40
Wardha	Pilkuwa	Deoli	Yawali	Reserve Forests	383	2.20
				Reserve Forests	400	2.00
						0.85
Wardha	Pilkuwa	Deoli	Murliwara	Reserve Forests	18	0.04
				Reserve Forests	22	2.40
				Reserve Forests	23	0.07
				Reserve Forests	30	0.40
				Reserve Forests	65	0.60
				Reserve Forests	68	2.00
				Reserve Forests	71	0.08
				Reserve Forests	72	2.00
				Reserve Forests	76	2.27
				Reserve Forests	77	2.00
				Reserve Forests	345	2.10
						5.38
Wardha	Pilkuwa	Deoli	Nandpur	Reserve Forests	15	0.20
				Reserve Forests	16	2.40
						0.70
Wardha	Pilkuwa	Deoli	Pipri	Reserve Forests	27	2.40
				Reserve Forests	32	2.40
				Reserve Forests	39	2.20
				Reserve Forests	44	11.80
						18.20
Wardha	Pilkuwa	Deoli	Bel Mirapur	Reserve Forests	33	0.80
				Reserve Forests	34	4.10
						4.90
Wardha	Pilkuwa	Deoli	Akoli	Reserve Forests	4	0.87
				Reserve Forests	5	0.00
				Reserve Forests	89/2	2.00
				Reserve Forests	100/2	0.00
						11.61
Wardha	Pilkuwa	Deoli	Jamni	Reserve Forests	1	2.20
				Reserve Forests	4	0.52
				Reserve Forests	42	0.08
				Reserve Forests	72	2.20
				Reserve Forests	387	0.40
				Reserve Forests	72	0.10
						1.80
Wardha	Pilkuwa	Deoli	Dhi Dih	Reserve Forests	8	2.12
				Reserve Forests	256	0.00

Range	Round	Beat	Name of Village	Type	Survey No.	Total Area (in ha.)
						0.32
Wardha	Pulgaon	Deoli	Loni	Zudpi Jungle	[illegible]	[illegible]
				Zudpi Jungle	[illegible]	[illegible]
				Zudpi Jungle	[illegible]	[illegible]
				Zudpi Jungle	[illegible]	[illegible]
				Zudpi Jungle	[illegible]	[illegible]
				Zudpi Jungle	[illegible]	[illegible]
				Zudpi Jungle	[illegible]	[illegible]
				Zudpi Jungle	[illegible]	[illegible]
				Zudpi Jungle	[illegible]	[illegible]
				Zudpi Jungle	[illegible]	[illegible]
				Zudpi Jungle	[illegible]	4.74
						15.97
Wardha	Pulgaon	Deoli	Kurla	Zudpi Jungle	[illegible]	[illegible]
						0.43
Wardha	Pulgaon	Deoli	Pimpri	Zudpi Jungle	[illegible]	[illegible]
				Zudpi Jungle	[illegible]	[illegible]
						3.28
Wardha	Pulgaon	Deoli	Yamsadev	Zudpi Jungle	[illegible]	[illegible]
						0.49
Wardha	Pulgaon	Deoli	Dhanora	Zudpi Jungle	[illegible]	[illegible]
				Zudpi Jungle	[illegible]	[illegible]
				Zudpi Jungle	[illegible]	[illegible]
				Zudpi Jungle	[illegible]	[illegible]
						1.05
Wardha	Pulgaon	Deoli	Takli Khule	Zudpi Jungle	[illegible]	[illegible]
				Zudpi Jungle	[illegible]	[illegible]
				Zudpi Jungle	[illegible]	[illegible]
				Zudpi Jungle	[illegible]	[illegible]
				Zudpi Jungle	[illegible]	[illegible]
						5.35
Wardha	Pulgaon	Deoli	Palasgaon	Zudpi Jungle	[illegible]	[illegible]
				Zudpi Jungle	[illegible]	[illegible]
						0.07
Wardha	Pulgaon	Deoli	Elmala	Zudpi Jungle	[illegible]	[illegible]
						0.31
Wardha	Pulgaon	Deoli	Selsura	Zudpi Jungle	[illegible]	[illegible]
				Zudpi Jungle	[illegible]	[illegible]
				Zudpi Jungle	[illegible]	[illegible]
				Zudpi Jungle	[illegible]	[illegible]
						4.04
Wardha	Pulgaon	Deoli	Chilur	Zudpi Jungle	[illegible]	[illegible]
				Zudpi Jungle	[illegible]	[illegible]
				Zudpi Jungle	[illegible]	[illegible]
				Zudpi Jungle	[illegible]	[illegible]
				Zudpi Jungle	[illegible]	[illegible]
				Zudpi Jungle	[illegible]	[illegible]
				Zudpi Jungle	[illegible]	[illegible]
				Zudpi Jungle	[illegible]	[illegible]
				Zudpi Jungle	[illegible]	[illegible]
				Zudpi Jungle	[illegible]	[illegible]
						22.16
Wardha	Pulgaon	Deoli	Nandora	Zudpi Jungle	[illegible]	[illegible]
				Zudpi Jungle	[illegible]	[illegible]
				Zudpi Jungle	[illegible]	[illegible]
				Zudpi Jungle	[illegible]	[illegible]
				Zudpi Jungle	[illegible]	[illegible]
				Zudpi Jungle	[illegible]	[illegible]

Range	Round	Beat	Name of Village	Type	Survey No.	Total Area (in ha.)
				Reserve Forests	48	1.50
				Reserve Forests	272	2.00
				Reserve Forests	287	8.00
				Reserve Forests	47	3.00
						14.50
Wandiss	Palacaud	Devli	Amaravati	Reserve Forests	1572	14.75
						14.75
Wandiss	Palacaud	Devli	Amaravati A	Reserve Forests	4	0.50
				Reserve Forests	71	0.87
				Reserve Forests	87	0.50
				Reserve Forests	90	0.50
						1.50
Wandiss	Palacaud	Devli	Amaravati	Reserve Forests	27	0.50
				Reserve Forests	37	0.50
				Reserve Forests	80	7.00
				Reserve Forests	87	0.50
				Reserve Forests	82	0.50
				Reserve Forests	83	0.50
				Reserve Forests	90	0.50
				Reserve Forests	93	1.00
						5.82
		Total of Devli Beat				156.10
Wandiss	Palacaud	Palacaud	Ammanchan	Reserve Forests	47	0.50
				Reserve Forests	48	0.50
				Reserve Forests	74	0.50
				Reserve Forests	84	0.50
				Reserve Forests	85	1.00
				Reserve Forests	87	1.00
				Reserve Forests	88	0.50
				Reserve Forests	87	2.00
						6.00
Wandiss	Palacaud	Palacaud	Anji	Reserve Forests	504	0.50
				Reserve Forests	60	1.00
				Reserve Forests	67	1.00
				Reserve Forests	9	0.50
				Reserve Forests	10	4.00
				Reserve Forests	87	0.50
				Reserve Forests	88	0.50
				Reserve Forests	42	1.00
				Reserve Forests	90	0.50
				Reserve Forests	9	0.50
				Reserve Forests	4	2.00
						20.00
Wandiss	Palacaud	Palacaud	Kadiamanam	Reserve Forests	327	0.50
				Reserve Forests	330	1.00
				Reserve Forests	331	0.50
				Reserve Forests	404	0.50
				Reserve Forests	303	5.00
						7.50
Wandiss	Palacaud	Palacaud	Shalom	Reserve Forests	90	0.50
				Reserve Forests	97	1.00
				Reserve Forests	98	1.00
				Reserve Forests	99	0.50
				Reserve Forests	17	0.50
				Reserve Forests	18	0.50
				Reserve Forests	7	0.50
						4.50
Wandiss	Palacaud	Palacaud	Kandaroor	Reserve Forests	77	0.50

Range	Round	Beat	Name of Village	Type	Survey No.	Total Area (in ha.)
				Reserve Forests	74	0.32
				Reserve Forests	8	0.11
				Reserve Forests	9	0.11
						0.49
Wandiha	Palasuni	Pulimari	Kalgoni	Reserve Forests	74	0.34
				Reserve Forests	88	0.46
				Reserve Forests	75	0.42
				Reserve Forests	76	0.28
				Reserve Forests	70	0.14
				Reserve Forests	111	0.28
				Reserve Forests	102	1.74
				Reserve Forests	100	0.17
				Reserve Forests	91	0.20
				Reserve Forests	90	0.28
						5.43
Wandiha	Palasuni	Pulimari	Hiriya II	Reserve Forests	140	0.20
				Reserve Forests	104	0.22
				Reserve Forests	102	15.00
				Reserve Forests	101	16.00
				Reserve Forests	100	10.00
				Reserve Forests	2	0.00
				Reserve Forests	66	1.00
				Reserve Forests	70	1.00
				Reserve Forests	71	1.10
				Reserve Forests	72	0.07
						49.88
Wandiha	Palasuni	Pulimari	Kumarimadi	Reserve Forests	104	1.51
						1.51
Wandiha	Palasuni	Pulimari	Gaonkuna	Reserve Forests	43	0.05
				Reserve Forests	47	0.35
				Reserve Forests	64	0.40
				Reserve Forests	65	0.00
				Reserve Forests	66	0.10
				Reserve Forests	67	0.11
						3.31
Wandiha	Palasuni	Pulimari	Wanthoti	Reserve Forests	2	0.20
				Reserve Forests	3	1.00
				Reserve Forests	70	3.10
						5.30
Wandiha	Palasuni	Pulimari	Chelakunni E	Reserve Forests	10	10.00
				Reserve Forests	12	11.00
						21.04
Wandiha	Palasuni	Pulimari	Tripeedikunni	Reserve Forests	84	4.81
						4.81
Wandiha	Palasuni	Pulimari	Sheenu Thodi	Reserve Forests	204	0.01
				Reserve Forests	209	0.20
				Reserve Forests	220	0.40
				Reserve Forests	221	0.40
				Reserve Forests	223	0.20
				Reserve Forests	225	0.20
				Reserve Forests	226	0.20
				Reserve Forests	227	0.20
				Reserve Forests	241	7.10
						23.00
Wandiha	Palasuni	Pulimari	Dabeenacode	Reserve Forests	194	4.00
				Reserve Forests	203	7.00
				Reserve Forests	214	0.20
				Reserve Forests	217	0.10

Range	Round	Beat	Name of Village	Type	Survey No.	Total Area (in ha.)
				Zudpi Jungle	145	0.47
				Zudpi Jungle	158	0.72
				Zudpi Jungle	172	5.08
				Zudpi Jungle	182	0.26
				Zudpi Jungle	211	0.28
				Zudpi Jungle	224	0.22
				Zudpi Jungle	158	0.20
				Zudpi Jungle	14	0.07
				Zudpi Jungle	364	0.77
						11.16
Wardha	Pulgaon	Pulgaon	Gundkheda	Zudpi Jungle	108	49.10
				Zudpi Jungle	118	0.77
				Zudpi Jungle	119	14.40
				Zudpi Jungle	172	27.20
				Zudpi Jungle	184	13.66
				Zudpi Jungle	111	0.20
				Zudpi Jungle	42	0.45
				Zudpi Jungle	45	0.36
				Zudpi Jungle	169	1.02
				Zudpi Jungle	207	0.07
				Zudpi Jungle	215	0.12
				Zudpi Jungle	216	0.26
				Zudpi Jungle	218	1.20
				Zudpi Jungle	229	0.72
				Zudpi Jungle	450	0.05
				Zudpi Jungle	471	0.58
				Zudpi Jungle	474	0.05
				Zudpi Jungle	476	0.30
				Zudpi Jungle	483	0.20
				Zudpi Jungle	22	0.10
				Zudpi Jungle	23	1.02
				Zudpi Jungle	31	0.20
				Zudpi Jungle	187	0.20
				Zudpi Jungle	87	0.20
						135.11
Wardha	Pulgaon	Pulgaon	Babhulgaon	Zudpi Jungle	50	0.10
				Zudpi Jungle	53	0.20
				Zudpi Jungle	54	0.60
				Zudpi Jungle	110	0.20
				Zudpi Jungle	120	0.20
				Zudpi Jungle	128	4.40
				Zudpi Jungle	158	0.40
						44.13
Wardha	Pulgaon	Pulgaon	Dumur	Zudpi Jungle	36	0.20
				Zudpi Jungle	70	1.70
				Zudpi Jungle	73	0.10
				Zudpi Jungle	87	0.20
						2.40
Wardha	Pulgaon	Pulgaon	Jaralgaon	Zudpi Jungle	16	0.10
						0.10
Wardha	Pulgaon	Pulgaon	Hussainpur	Zudpi Jungle	5	0.60
						0.60
Wardha	Pulgaon	Pulgaon	Khaparda	Zudpi Jungle	80	1.40
						1.40
Wardha	Pulgaon	Pulgaon	Sawala	Zudpi Jungle	38	0.28
						0.28
Wardha	Pulgaon	Pulgaon	Ekamba	Zudpi Jungle	74	0.60
				Zudpi Jungle	167	10.40

Range	Round	Beat	Name of Village	Type	Survey No.	Total Area (in ha.)
				Zudpi Jungle	16	0.82
				Zudpi Jungle	18	0.28
				Zudpi Jungle	19	0.48
				Zudpi Jungle	40	0.80
						25.42
Wardha	Pulgaon	Pulgaon	Ghoradongon	Zudpi Jungle	105	0.72
				Zudpi Jungle	106	0.80
				Zudpi Jungle	107	0.80
				Zudpi Jungle	108	0.24
				Zudpi Jungle	140	0.87
				Zudpi Jungle	180	0.72
				Zudpi Jungle	70	0.56
				Zudpi Jungle	88	0.88
				Zudpi Jungle	96	0.80
				Zudpi Jungle	76	0.80
				Zudpi Jungle	77	0.76
				Zudpi Jungle	74	0.80
				Zudpi Jungle	75	0.80
						7.68
		Total of Pulgaon Beat				269.41
Wardha	Pulgaon	Tarodi	Shekapur B	Zudpi Jungle	82	0.88
				Zudpi Jungle	85	0.80
				Zudpi Jungle	208	0.80
				Zudpi Jungle	208	1.76
				Zudpi Jungle	87	2.40
				Zudpi Jungle	88	0.80
				Zudpi Jungle	87	1.28
				Zudpi Jungle	89	1.04
				Zudpi Jungle	91	0.80
				Zudpi Jungle	204	0.80
						25.67
Wardha	Pulgaon	Tarodi	Ghekhli	Zudpi Jungle	402	0.28
				Zudpi Jungle	405	0.72
				Zudpi Jungle	407	0.76
				Zudpi Jungle	408	1.80
				Zudpi Jungle	377	0.80
				Zudpi Jungle	373	0.80
				Zudpi Jungle	378	0.78
				Zudpi Jungle	210	0.80
				Zudpi Jungle	401	1.28
				Zudpi Jungle	347	0.72
				Zudpi Jungle	410	0.47
				Zudpi Jungle	370	0.47
				Zudpi Jungle	401	1.68
				Zudpi Jungle	403	1.52
				Zudpi Jungle	354	0.47
				Zudpi Jungle	369	1.60
				Zudpi Jungle	373	2.70
				Zudpi Jungle	417	0.08
				Zudpi Jungle	372	0.17
				Zudpi Jungle	423	0.08
				Zudpi Jungle	425	0.30
				Zudpi Jungle	1	0.08
				Zudpi Jungle	30	0.40
				Zudpi Jungle	35	0.36
				Zudpi Jungle	36	1.20
				Zudpi Jungle	39	0.47
				Zudpi Jungle	48	0.20

Range	Round	Beat	Name of Village	Type	Survey No.	Total Area (in ha.)
				Zudpi Jungle		
				Zudpi Jungle		
				Zudpi Jungle		
						30.93
Wardha	Pulgaon	Girdi	Andoda	Zudpi Jungle		
				Zudpi Jungle		
				Zudpi Jungle		
				Zudpi Jungle		
				Zudpi Jungle		
				Zudpi Jungle		
						5.98
Wardha	Pulgaon	Girdi	Chinchola	Zudpi Jungle		
				Zudpi Jungle		
				Zudpi Jungle		
				Zudpi Jungle		
				Zudpi Jungle		
				Zudpi Jungle		
				Zudpi Jungle		
				Zudpi Jungle		
				Zudpi Jungle		
				Zudpi Jungle		
				Zudpi Jungle		
				Zudpi Jungle		
				Zudpi Jungle		
				Zudpi Jungle		
				Zudpi Jungle		
				Zudpi Jungle		
				Zudpi Jungle		
						27.40
Wardha	Pulgaon	Girdi	Imrawar	Zudpi Jungle		
				Zudpi Jungle		
				Zudpi Jungle		
				Zudpi Jungle		
						28.14
Wardha	Pulgaon	Girdi	Bahadurpur	Zudpi Jungle		
				Zudpi Jungle		
				Zudpi Jungle		
				Zudpi Jungle		
				Zudpi Jungle		
				Zudpi Jungle		
						10.21
Wardha	Pulgaon	Girdi	Sawal	Zudpi Jungle		
				Zudpi Jungle		
				Zudpi Jungle		
				Zudpi Jungle		
				Zudpi Jungle		
				Zudpi Jungle		
				Zudpi Jungle		
				Zudpi Jungle		
				Zudpi Jungle		
				Zudpi Jungle		
				Zudpi Jungle		
				Zudpi Jungle		

Range	Round	Beat	Name of Village	Type	Survey No.	Total Area (in ha.)
				Zudpi Jungle	1	0.09
				Zudpi Jungle	79	0.56
				Zudpi Jungle	88	0.34
				Zudpi Jungle	98	0.30
				Zudpi Jungle	107	0.30
				Zudpi Jungle	127	0.06
				Zudpi Jungle	77	0.36
				Zudpi Jungle	78	1.00
				Zudpi Jungle	218	0.20
						3.34
Wandiya	Pulayam	Gerudi	Gerudi	Zudpi Jungle	42	0.40
				Zudpi Jungle	58	0.07
				Zudpi Jungle	44	0.04
				Zudpi Jungle	48	0.47
						1.47
Wandiya	Pulayam	Gerudi	Muradam	Zudpi Jungle	58	0.01
				Zudpi Jungle	72	0.27
				Zudpi Jungle	97	0.27
				Zudpi Jungle	127	0.20
						3.85
Wandiya	Pulayam	Gerudi	Nadavayal	Zudpi	72	1.00
					338	1.57
					211	0.36
					258	0.07
						9.00
Wandiya	Pulayam	Gerudi	Nirmadu	Zudpi	275	0.05
					296	0.70
					303	2.30
					352	0.20
					357	2.00
					372	0.20
						7.05
Wandiya	Pulayam	Gerudi	Pathumpu	Zudpi	2	1.20
					3	2.00
					4	1.20
					5	0.70
					112	0.30
						7.00
Wandiya	Pulayam	Gerudi	Anai	Zudpi	120	0.60
					112	0.20
					114	0.25
					121	0.40
					400	1.20
						2.65
Wandiya	Pulayam	Gerudi	Gerudi	Zudpi Jungle	304	0.20
						0.20
Wandiya	Pulayam	Gerudi	Dilumunnu	Zudpi Jungle	4	0.07
				Zudpi Jungle	5	0.00
				Zudpi Jungle	6	0.00
						0.07
Wandiya	Pulayam	Gerudi	Gerudinu	Zudpi Jungle	5	1.01
						1.01
Wandiya	Pulayam	Gerudi	Pimmalanam	Zudpi Jungle	47	0.50
				Zudpi Jungle	75	2.00
				Zudpi Jungle	103	2.30
				Zudpi Jungle	109	0.50
				Zudpi Jungle	407	0.07
				Zudpi Jungle	423	0.20

Range	Round	Beat	Name of Village	Type	Survey No.	Total Area (in ha.)
				Zudpi Jungle	470	1.04
				Zudpi Jungle	205	0.16
						14.39
Wardha	Pulgaon	Girodi	Dhanor	Zudpi Jungle	102	0.08
				Zudpi Jungle	178	1.36
				Zudpi Jungle	33	0.12
				Zudpi Jungle	31	0.36
				Zudpi Jungle	118	0.28
				Zudpi Jungle	208	1.84
						19.16
Wardha	Pulgaon	Girodi	Pathri	Zudpi Jungle	19	0.32
						5.82
Wardha	Pulgaon	Girodi	Mamdapur	Zudpi Jungle	24	0.12
				Zudpi Jungle	7	0.80
				Zudpi Jungle	8	1.40
				Zudpi Jungle	53	0.28
				Zudpi Jungle	27	0.12
				Zudpi Jungle	19	0.16
				Zudpi Jungle	87	1.00
				Zudpi Jungle	7	2.40
				Zudpi Jungle	12	4.55
						12.47
Wardha	Pulgaon	Girodi	Takli D	Zudpi Jungle	20	0.60
				Zudpi Jungle	423	0.80
						1.54
Wardha	Pulgaon	Girodi	Mundi	Zudpi Jungle	35	0.18
					24	0.72
						0.90
Wardha	Pulgaon	Girodi	Ajnadi	Zudpi Jungle	162	0.24
				Zudpi Jungle	32	0.36
				Zudpi Jungle	28	0.07
				Zudpi Jungle	23	0.21
				Zudpi Jungle	28	0.28
				Zudpi Jungle	22	0.24
				Zudpi Jungle	18	0.12
						6.48
Wardha	Pulgaon	Girodi	Jaitapur	Zudpi Jungle	1	1.20
				Zudpi Jungle	3	0.24
				Zudpi Jungle	8	0.24
				Zudpi Jungle	6	0.24
				Zudpi Jungle	25	0.25
				Zudpi Jungle	33	0.40
				Zudpi Jungle	28	0.28
				Zudpi Jungle	27	0.24
						1.98
Wardha	Pulgaon	Girodi	Dhadi	Zudpi Jungle	30	0.25
				Zudpi Jungle	28	0.28
				Zudpi Jungle	32	0.28
				Zudpi Jungle	20	0.11
				Zudpi Jungle	125	1.17
				Zudpi Jungle	108	2.72
						7.80
Wardha	Pulgaon	Girodi	Shekapur	Zudpi Jungle	34	0.28
				Zudpi Jungle	9	0.16
				Zudpi Jungle	13	0.32
				Zudpi Jungle	15	0.28
				Zudpi Jungle	32	0.21
				Zudpi Jungle	23	0.24

Range	Round	Beat	Name of Village	Type	Survey No.	Total Area (in ha.)
				Zudpi Jungle	54	0.36
				Zudpi Jungle	44	0.30
				Zudpi Jungle	56	0.38
				Zudpi Jungle	58	0.39
				Zudpi Jungle	42	0.28
				Zudpi Jungle	48	0.32
				Zudpi Jungle	68	0.46
						5.58
Wardha	Pulgaon	Gelli	Takli Chora	Zudpi Jungle	42	0.28
				Zudpi Jungle	38	0.26
				Zudpi Jungle	44	0.30
				Zudpi Jungle	209	0.20
				Zudpi Jungle	74	0.50
				Zudpi Jungle	220	0.35
				Zudpi Jungle	187	0.26
				Zudpi Jungle	15	0.10
				Zudpi Jungle	214	0.14
				Zudpi Jungle	228	0.15
				Zudpi Jungle	169	0.24
				Zudpi Jungle	208	0.14
				Zudpi Jungle	209	0.14
				Zudpi Jungle	217	0.15
				Zudpi Jungle	218	0.08
				Zudpi Jungle	267	0.44
				Zudpi Jungle	305	0.20
				Zudpi Jungle	326	0.18
				Zudpi Jungle	427	0.28
				Zudpi Jungle	169	0.10
				Zudpi Jungle	87	0.42
				Zudpi Jungle	32	0.12
				Zudpi Jungle	47	0.20
				Zudpi Jungle	30	0.20
				Zudpi Jungle	327	0.20
				Zudpi Jungle	478	0.26
						6.19
		Total of Civil Beat				265.83
		Total of Pulgaon Round				1281.43
Wardha	Hinganghat	Hinganghat	Hinganghat	Zudpi Jungle	50	0.18
				Zudpi Jungle	48	0.40
				Zudpi Jungle	207	0.26
				Zudpi Jungle	208	0.16
				Zudpi Jungle	31	0.26
				Zudpi Jungle	28	0.20
				Zudpi Jungle	28	0.22
				Zudpi Jungle	15	0.22
				Zudpi Jungle	17	0.10
				Zudpi Jungle	8	0.14
						1.84
Wardha	Hinganghat	Hinganghat	Shivaon K.	Zudpi Jungle	88	0.80
						0.80
Wardha	Hinganghat	Hinganghat	Kunhiwardi	Zudpi Jungle	40.2	5.76
						5.76
Wardha	Hinganghat	Hinganghat	Chimathai	Zudpi Jungle	140	0.72
				Zudpi Jungle	158	0.80
				Zudpi Jungle	110	1.00
				Zudpi Jungle	172	0.40
				Zudpi Jungle	18	0.20
				Zudpi Jungle	18	0.12

Range	Round	Beat	Name of Village	Type	Survey No.	Total Area (in ha.)
				Zudpi Jungle	36	1.00
				Zudpi Jungle	149	0.40
				Zudpi Jungle	58	0.80
				Zudpi Jungle	47	1.20
				Zudpi Jungle	147	2.80
						28.06
Wardha	Hinganghat	Hinganghat	Jamni	Zudpi Jungle	38	0.10
				Zudpi Jungle	207	0.70
				Zudpi Jungle	57	0.10
				Zudpi Jungle	58	0.10
				Zudpi Jungle	76	1.00
						2.54
Wardha	Hinganghat	Hinganghat	Ajanti	Zudpi Jungle	22	0.24
				Zudpi Jungle	64	1.00
				Zudpi Jungle	65	1.10
				Zudpi Jungle	66	1.14
				Zudpi Jungle	80	4.00
				Zudpi Jungle	96	2.00
				Zudpi Jungle	97	10.00
				Zudpi Jungle	107	2.00
				Zudpi Jungle	110	0.20
				Zudpi Jungle	111	0.20
				Zudpi Jungle	122	1.00
				Zudpi Jungle	164	1.00
				Zudpi Jungle	217	0.20
				Zudpi Jungle	223	0.00
				Zudpi Jungle	224	0.20
				Zudpi Jungle	227	0.10
				Zudpi Jungle	230	1.00
				Zudpi Jungle	232	0.20
				Zudpi Jungle	234	0.20
						53.02
Wardha	Hinganghat	Hinganghat	Rondoli	Zudpi Jungle	1	0.20
				Zudpi Jungle	47	0.04
						0.34
Wardha	Hinganghat	Hinganghat	Kolsa Sa	Zudpi Jungle	9	0.20
				Zudpi Jungle	113	0.40
				Zudpi Jungle	62	0.40
				Zudpi Jungle	68	2.00
				Zudpi Jungle	45	2.00
				Zudpi Jungle	147	1.40
				Zudpi Jungle	50	0.20
				Zudpi Jungle	53	2.40
				Zudpi Jungle	55	0.10
				Zudpi Jungle	46/1	0.40
				Zudpi Jungle	112	0.40
				Zudpi Jungle	50/1	0.20
				Zudpi Jungle	113	0.40
				Zudpi Jungle	67	0.40
				Zudpi Jungle	68	0.10
				Zudpi Jungle	126	0.20
				Zudpi Jungle	70/1	0.00
				Zudpi Jungle	92	0.40
				Zudpi Jungle	8	0.20
				Zudpi Jungle	124	0.40
				Zudpi Jungle	129	0.10
				Zudpi Jungle	50/1	0.20
				Zudpi Jungle	47/2	0.20

Range	Round	Beat	Name of Village	Type	Survey No.	Total Area (in ha.)
				Zudpi Jungle	311	2.20
				Zudpi Jungle	18	0.20
				Zudpi Jungle	20	0.40
				Zudpi Jungle	8	0.20
				Zudpi Jungle	4	1.20
				Zudpi Jungle	14	0.10
				Zudpi Jungle	71	0.20
				Zudpi Jungle	11	0.20
				Zudpi Jungle	152	0.40
				Zudpi Jungle	157	0.20
				Zudpi Jungle	19	0.20
				Zudpi Jungle	19	0.20
						11.00
		Total of Hinganghat Beat				198.21
Wardha	Hinganghat	Wela	Lonsa	Zudpi Jungle	17	2.20
				Zudpi Jungle	42	0.20
				Zudpi Jungle	65	1.20
				Zudpi Jungle	18	0.20
				Zudpi Jungle	40	1.00
						12.20
Wardha	Hinganghat	Wela	Sawangi	Zudpi Jungle	22	0.40
				Zudpi Jungle	57	0.10
				Zudpi Jungle	62	0.20
				Zudpi Jungle	69	2.10
				Zudpi Jungle	66	1.20
				Zudpi Jungle	69	1.20
				Zudpi Jungle	77	2.00
				Zudpi Jungle	72	2.20
				Zudpi Jungle	67	0.10
						11.80
Wardha	Hinganghat	Wela	Nimgaon	Zudpi Jungle	8	1.40
				Zudpi Jungle	26	0.40
						1.80
Wardha	Hinganghat	Wela	Gumadhaw	Zudpi Jungle	86	0.60
				Zudpi Jungle	14	2.20
				Zudpi Jungle	18	0.20
				Zudpi Jungle	11	2.00
				Zudpi Jungle	2	1.10
				Zudpi Jungle	30	4.00
				Zudpi Jungle	42	0.20
				Zudpi Jungle	97	0.60
						15.00
Wardha	Hinganghat	Wela	Dahegaon	Zudpi Jungle	45	3.20
						3.20
Wardha	Hinganghat	Wela	Dhanoora	Zudpi Jungle	1	0.10
				Zudpi Jungle	18	0.40
				Zudpi Jungle	32	0.10
				Zudpi Jungle	69	0.20
				Zudpi Jungle	68	0.20
				Zudpi Jungle	44	0.40
				Zudpi Jungle	62	2.00
				Zudpi Jungle	69	1.20
				Zudpi Jungle	102	2.00
						22.00
Wardha	Hinganghat	Wela	Wela	Zudpi Jungle	284	0.20
				Zudpi Jungle	287	1.20
				Zudpi Jungle	283	2.20
				Zudpi Jungle	274	1.10

Range	Round	Beat	Name of Village	Type	Survey No.	Total Area (in ha.)
				Zudpi Jungle	381	2.73
				Zudpi Jungle	383	0.38
				Zudpi Jungle	402	0.26
				Zudpi Jungle	424	4.00
				Zudpi Jungle	478	2.37
				Zudpi Jungle	18	2.37
				Zudpi Jungle	45	0.75
				Zudpi Jungle	262	0.74
				Zudpi Jungle	320	1.79
				Zudpi Jungle	401	1.37
				Zudpi Jungle	408	1.37
				Zudpi Jungle	500	0.81
				Zudpi Jungle	467	1.00
				Zudpi Jungle	528	0.30
				Zudpi Jungle	574	0.27
				Zudpi Jungle	364	0.81
				Zudpi Jungle	537	0.20
						46.07
Wardha	Hinganghat	Wela	Nilwani	Zudpi Jungle	5	1.60
				Zudpi Jungle	27	0.20
				Zudpi Jungle	43	0.48
				Zudpi Jungle	-	0.37
						5.18
Wardha	Hinganghat	Wela	Wathali	Zudpi Jungle	63	0.74
				Zudpi Jungle	66	0.20
				Zudpi Jungle	93	2.00
				Zudpi Jungle	107	1.31
				Zudpi Jungle	142	0.48
				Zudpi Jungle	165	0.10
				Zudpi Jungle	12	0.26
				Zudpi Jungle	272	0.70
				Zudpi Jungle	274	0.07
				Zudpi Jungle	418	0.70
				Zudpi Jungle	381	0.10
				Zudpi Jungle	211	1.00
				Zudpi Jungle	362	0.37
						8.00
Wardha	Hinganghat	Wela	Dawanhan	Zudpi Jungle	19	4.00
				Zudpi Jungle	22	1.00
				Zudpi Jungle	12	1.00
				Zudpi Jungle	17	0.47
				Zudpi Jungle	18	0.40
				Zudpi Jungle	8	1.40
				Zudpi Jungle	21	0.7
				Zudpi Jungle	75	1.00
				Zudpi Jungle	87	0.50
				Zudpi Jungle	89	0.20
				Zudpi Jungle	90	0.40
				Zudpi Jungle	95	0.70
				Zudpi Jungle	99	1.50
				Zudpi Jungle	102	1.07
				Zudpi Jungle	101	1.07
				Zudpi Jungle	105	0.17
						17.34
Wardha	Hinganghat	Wela	Kathanwada	Zudpi Jungle	22	1.00
				Zudpi Jungle	13	0.50
				Zudpi Jungle	14	0.00
						1.50

Range	Round	Beat	Name of Village	Type	Survey No.	Total Area (in ha.)
Wardha	Hinganghat	Wela	Kherdeo	Zudpi Jungle	[illegible]	2.21
				Zudpi Jungle	[illegible]	2.61
						4.82
Wardha	Hinganghat	Wela	Kinnara	Zudpi Jungle	[illegible]	[illegible]
				Zudpi Jungle	[illegible]	[illegible]
				Zudpi Jungle	[illegible]	[illegible]
				Zudpi Jungle	[illegible]	[illegible]
				Zudpi Jungle	[illegible]	[illegible]
				Zudpi Jungle	[illegible]	[illegible]
				Zudpi Jungle	[illegible]	[illegible]
				Zudpi Jungle	[illegible]	[illegible]
				Zudpi Jungle	[illegible]	[illegible]
				Zudpi Jungle	[illegible]	[illegible]
				Zudpi Jungle	[illegible]	[illegible]
				Zudpi Jungle	[illegible]	[illegible]
				Zudpi Jungle	[illegible]	[illegible]
				Zudpi Jungle	[illegible]	[illegible]
				Zudpi Jungle	[illegible]	[illegible]
						6.55
Wardha	Hinganghat	Wela	Kharsan	Zudpi Jungle	[illegible]	[illegible]
				Zudpi Jungle	[illegible]	[illegible]
						1.12
Wardha	Hinganghat	Wela	Wanadongri	Zudpi Jungle	[illegible]	[illegible]
						5.03
Wardha	Hinganghat	Wela	Kinadhur	Zudpi Jungle	[illegible]	[illegible]
						0.24
Wardha	Hinganghat	Wela	Kanna	Zudpi Jungle	[illegible]	[illegible]
				Zudpi Jungle	[illegible]	[illegible]
				Zudpi Jungle	[illegible]	[illegible]
				Zudpi Jungle	[illegible]	[illegible]
				Zudpi Jungle	[illegible]	[illegible]
				Zudpi Jungle	[illegible]	[illegible]
						25.88
Wardha	Hinganghat	Wela	Kirnapur	Zudpi Jungle	[illegible]	[illegible]
				Zudpi Jungle	[illegible]	[illegible]
				Zudpi Jungle	[illegible]	[illegible]
				Zudpi Jungle	[illegible]	[illegible]
				Zudpi Jungle	[illegible]	[illegible]
				Zudpi Jungle	[illegible]	[illegible]
				Zudpi Jungle	[illegible]	[illegible]
				Zudpi Jungle	[illegible]	[illegible]
				Zudpi Jungle	[illegible]	[illegible]
				Zudpi Jungle	[illegible]	[illegible]
				Zudpi Jungle	[illegible]	[illegible]
				Zudpi Jungle	[illegible]	[illegible]
						14.44
Wardha	Hinganghat	Wela	Chichdoh	Zudpi Jungle	[illegible]	[illegible]
						1.70
Wardha	Hinganghat	Wela	Dahiti	Zudpi Jungle	[illegible]	[illegible]
				Zudpi Jungle	[illegible]	[illegible]
				Zudpi Jungle	[illegible]	[illegible]
				Zudpi Jungle	[illegible]	[illegible]
				Zudpi Jungle	[illegible]	[illegible]
				Zudpi Jungle	[illegible]	[illegible]
				Zudpi Jungle	[illegible]	[illegible]
				Zudpi Jungle	[illegible]	[illegible]
						2.75
Wardha	Hinganghat	Wela	Nandgaon Go	Zudpi Jungle	[illegible]	[illegible]
				Zudpi Jungle	[illegible]	[illegible]

Range	Round	Beat	Name of Village	Type	Survey No.	Total Area (in ha.)
				Zudpi Jungle		
				Zudpi Jungle		
				Zudpi Jungle		
				Zudpi Jungle		
				Zudpi Jungle		
						16.29
Wardha	Hinganghat	Wela	Bamani N.	Zudpi Jungle		
				Zudpi Jungle		
				Zudpi Jungle		
				Zudpi Jungle		
				Zudpi Jungle		
				Zudpi Jungle		
				Zudpi Jungle		
				Zudpi Jungle		
				Zudpi Jungle		
				Zudpi Jungle		
						9.46
Wardha	Hinganghat	Wela	Wasur	Zudpi Jungle		
						0.05
Wardha	Hinganghat	Wela	Jezala	Zudpi Jungle		
				Zudpi Jungle		
				Zudpi Jungle		
				Zudpi Jungle		
						10.14
Wardha	Hinganghat	Wela	Kanaadhar	Zudpi Jungle		
				Zudpi Jungle		
				Zudpi Jungle		
				Zudpi Jungle		
						21.03
Wardha	Hinganghat	Wela	Asoli	Zudpi Jungle		
				Zudpi Jungle		
				Zudpi Jungle		
						11.38
Wardha	Hinganghat	Wela	Wora	Zudpi Jungle		
				Zudpi Jungle		
						0.83
Wardha	Hinganghat	Wela	Kurli	Zudpi Jungle		
				Zudpi Jungle		
				Zudpi Jungle		
				Zudpi Jungle		
				Zudpi Jungle		
				Zudpi Jungle		
				Zudpi Jungle		
				Zudpi Jungle		
				Zudpi Jungle		
				Zudpi Jungle		
				Zudpi Jungle		
				Zudpi Jungle		
						20.16
		Total of Wela Beat				317.28
Wardha	Hinganghat	Kadawa	Kadawa	Zudpi Jungle		
				Zudpi Jungle		
				Zudpi Jungle		
				Zudpi Jungle		
				Zudpi Jungle		
						18.72
Wardha	Hinganghat	Kadawa	Salampur	Zudpi Jungle		
				Zudpi Jungle		

Range	Round	Beat	Name of Village	Type	Survey No.	Total Area (in ha.)
						0.13
Wardha	Hinganghat	Kadawa	Kachhi	Zudpi Jungle	19	0.20
				Zudpi Jungle	11	0.21
				Zudpi Jungle	28	2.85
				Zudpi Jungle	28	2.24
				Zudpi Jungle	82	1.92
				Zudpi Jungle	211	0.10
						7.60
Wardha	Hinganghat	Kadawa	Waldhar	Zudpi Jungle	1	1.91
				Zudpi Jungle	28	0.34
				Zudpi Jungle	39	4.79
				Zudpi Jungle	102	2.00
						8.38
Wardha	Hinganghat	Kadawa	Pimpalgaon	Zudpi Jungle	2	0.38
				Zudpi Jungle	38	1.82
				Zudpi Jungle	200	1.37
				Zudpi Jungle	203	4.37
				Zudpi Jungle	208	4.33
				Zudpi Jungle	227	2.42
				Zudpi Jungle	233	0.59
						15.19
Wardha	Hinganghat	Kadawa	Sonsi Wadi	Zudpi Jungle	1	1.19
				Zudpi Jungle	11	2.22
				Zudpi Jungle	28	11.25
				Zudpi Jungle	104	0.78
				Zudpi Jungle	110	8.68
				Zudpi Jungle	125	0.19
				Zudpi Jungle	173	0.47
				Zudpi Jungle	177	0.53
				Zudpi Jungle	179	0.27
				Zudpi Jungle	201	0.20
				Zudpi Jungle	211	0.37
				Zudpi Jungle	228	0.38
				Zudpi Jungle	258	0.33
				Zudpi Jungle	267/2	16.78
				Zudpi Jungle	273/2	8.38
				Zudpi Jungle	302	0.17
				Zudpi Jungle	305	0.10
				Zudpi Jungle	307/2	37.14
				Zudpi Jungle	341/2	8.19
				Zudpi Jungle	342	74.00
				Zudpi Jungle	350	0.22
				Zudpi Jungle	354	0.17
				Zudpi Jungle	360	0.28
				Zudpi Jungle	361	0.37
				Zudpi Jungle	364	0.38
				Zudpi Jungle	366	0.22
				Zudpi Jungle	369	0.23
				Zudpi Jungle	448	4.19
				Zudpi Jungle	719	1.32
						113.34
Wardha	Hinganghat	Kadawa	Umari	Zudpi Jungle	200	0.29
				Zudpi Jungle	204	0.36
				Zudpi Jungle	205	1.13
				Zudpi Jungle	210	1.42
				Zudpi Jungle	428	3.32
				Zudpi Jungle	547	24.27
				Zudpi Jungle	558	0.19

Range	Round	Beat	Name of Village	Type	Survey No.	Total Area (in ha.)
				Zudpi Jungle	145	1.40
				Zudpi Jungle	152	0.78
				Zudpi Jungle	158	16.37
				Zudpi Jungle	160	5.42
				Zudpi Jungle	161/1	5.26
				Zudpi Jungle	162	0.34
				Zudpi Jungle	166/2	11.87
				Zudpi Jungle	209	15.48
						95.56
Total of Kadaiya Beat						258.17
Wardha	Hiwarabazar	Selu Mix.	Selu Mix	Zudpi Jungle	38	12.30
				Zudpi Jungle	111/1	4.87
				Zudpi Jungle	125	7.47
				Zudpi Jungle	86	1.47
				Zudpi Jungle	105	5.40
						31.13
Wardha	Hiwarabazar	Selu Mix.	Mowad	Zudpi Jungle	161/2	2.03
				Zudpi Jungle	172	2.80
				Zudpi Jungle	192	1.77
				Zudpi Jungle	203	6.13
						12.90
Wardha	Hiwarabazar	Selu Mix.	Nawara	Zudpi Jungle	1a	0.40
				Zudpi Jungle	58	1.70
				Zudpi Jungle	59	1.04
				Zudpi Jungle	60	0.34
				Zudpi Jungle	64	0.34
				Zudpi Jungle	68	2.10
				Zudpi Jungle	70	1.47
				Zudpi Jungle	73	2.80
				Zudpi Jungle	74	0.40
				Zudpi Jungle	82	0.30
				Zudpi Jungle	5	12.20
						34.06
Wardha	Hiwarabazar	Selu Mix.	Dichabari	Zudpi Jungle	50	1.75
				Zudpi Jungle	60	0.42
				Zudpi Jungle	67	0.73
						2.90
Wardha	Hiwarabazar	Selu Mix.	Dhanegaon	Zudpi Jungle	18	16.40
				Zudpi Jungle	27	18.11
				Zudpi Jungle	28	17.88
				Zudpi Jungle	49	15.27
				Zudpi Jungle	67	22.47
				Zudpi Jungle	75/1	0.20
				Zudpi Jungle	79/2	10.20
				Zudpi Jungle	84/2	31.68
				Zudpi Jungle	98	8.50
				Zudpi Jungle	101	26.56
				Zudpi Jungle	108	14.37
				Zudpi Jungle	184/2	18.38
				Zudpi Jungle	224/2	8.50
				Zudpi Jungle	460/2	19.38
				Zudpi Jungle	10	0.28
				Zudpi Jungle	1	0.28
				Zudpi Jungle	2	1.56
				Zudpi Jungle	77	1.20
				Zudpi Jungle	178	2.80
				Zudpi Jungle	68	1.20
				Zudpi Jungle	70a	2.10

Range	Round	Beat	Name of Village	Type	Survey No.	Total Area (in ha.)
				Zudpi Jungle	74	0.28
				Zudpi Jungle	75	2.45
				Zudpi Jungle	202	0.88
				Zudpi Jungle	80	0.17
						251.27
Wardha	Hinganghat	Selsura	Mandora	Zudpi Jungle	50	0.39
				Zudpi Jungle	55	0.20
				Zudpi Jungle	67	1.46
				Zudpi Jungle	45	1.08
				Zudpi Jungle	49	1.30
						4.86
Wardha	Hinganghat	Selsura	Wadhoda	Zudpi Jungle	52	3.30
				Zudpi Jungle	54	5.39
						8.69
Wardha	Hinganghat	Selsura	Wajatara	Zudpi Jungle	39	0.20
						0.20
Wardha	Hinganghat	Selsura	Kachruhira	Zudpi Jungle	21	1.36
				Zudpi Jungle	22	19.72
						21.32
Wardha	Hinganghat	Selsura	Chinchali Jn	Zudpi Jungle	141	0.85
				Zudpi Jungle	156	1.23
				Zudpi Jungle	159	4.36
				Zudpi Jungle	217/2	0.20
				Zudpi Jungle	113	2.51
				Zudpi Jungle	213	0.77
				Zudpi Jungle	275	4.53
				Zudpi Jungle	304	4.30
				Zudpi Jungle	306	0.70
				Zudpi Jungle	33	2.31
				Zudpi Jungle	309	0.30
				Zudpi Jungle	313	0.20
				Zudpi Jungle	320	0.15
						61.06
Wardha	Hinganghat	Selsura	Hiwal Lodha	Zudpi Jungle	9	1.00
				Zudpi Jungle	27	0.32
						1.32
Wardha	Hinganghat	Selsura	Sahadal	Zudpi Jungle	1	2.34
				Zudpi Jungle	6	1.39
				Zudpi Jungle	24/1	2.79
				Zudpi Jungle	42	0.30
				Zudpi Jungle	45	0.30
				Zudpi Jungle	60	2.37
				Zudpi Jungle	72	0.76
				Zudpi Jungle	73/2	2.00
				Zudpi Jungle	77	1.00
				Zudpi Jungle	90	2.40
				Zudpi Jungle	91/2	0.70
				Zudpi Jungle	92	0.70
				Zudpi Jungle	93	0.90
				Zudpi Jungle	95	0.47
				Zudpi Jungle	97	1.77
				Zudpi Jungle	218	2.00
				Zudpi Jungle	219	2.00
				Zudpi Jungle	224	2.00
				Zudpi Jungle	227	1.00
				Zudpi Jungle	228	1.40
				Zudpi Jungle	230	2.00
				Zudpi Jungle	234/2	0.30

Range	Round	Beat	Name of Village	Type	Survey No.	Total Area (in ha.)
				Todya Jungle		
						40.40
Wardha	Hinganghat	Selu Mur.	Bhandi	Todya Jungle		
						6.50
Wardha	Hinganghat	Selu Mur.	Lalit	Todya Jungle		
				Todya Jungle		
				Todya Jungle		
						34.35
Wardha	Hinganghat	Selu Mur.	Pardi	Todya Jungle		
				Todya Jungle		
				Todya Jungle		
				Todya Jungle		
				Todya Jungle		
				Todya Jungle		
				Todya Jungle		
				Todya Jungle		
				Todya Jungle		
				Todya Jungle		
				Todya Jungle		
				Todya Jungle		
				Todya Jungle		
				Todya Jungle		
				Todya Jungle		
				Todya Jungle		
				Todya Jungle		
				Todya Jungle		
				Todya Jungle		
						139.56
Wardha	Hinganghat	Selu Mur.	Yenora	Todya Jungle		
				Todya Jungle		
				Todya Jungle		
				Todya Jungle		
						8.58
Wardha	Hinganghat	Selu Mur.	Chakrash	Todya Jungle		
				Todya Jungle		
				Todya Jungle		
				Todya Jungle		
				Todya Jungle		
						5.51
Wardha	Hinganghat	Selu Mur.	Khandi	Todya Jungle		
				Todya Jungle		
				Todya Jungle		
				Todya Jungle		
						8.19
Wardha	Hinganghat	Selu Mur.	Burzori	Todya Jungle		
				Todya Jungle		
				Todya Jungle		
				Todya Jungle		
				Todya Jungle		
				Todya Jungle		
				Todya Jungle		
				Todya Jungle		
						49.67
			Total of Selu Murmat Beat			714.77
			Total of Hinganghat Round			1488.63
			Total of Wardha Range			2871.84
Samudrapur	Samudrapur	Jandhali	Ramtaung	Todya Jungle		
				Todya Jungle		

Range	Round	Beat	Name of Village	Type	Survey No.	Total Area (in ha.)
				Zudpi Jungle	32	1.20
				Zudpi Jungle	35	2.20
				Zudpi Jungle	40	5.40
				Zudpi Jungle	47	2.60
				Zudpi Jungle	48	1.40
				Zudpi Jungle	50	5.80
						18.00
Samudrapur	Samudrapur	kandhali	Kandhamal	Zudpi Jungle	1	5.60
				Zudpi Jungle	2	2.40
				Zudpi Jungle	14	0.60
				Zudpi Jungle	22	0.20
				Zudpi Jungle	43	0.60
				Zudpi Jungle	55	2.80
						12.20
Samudrapur	Samudrapur	kandhali	Kandhali	Zudpi Jungle	17	0.70
				Zudpi Jungle	19	0.70
				Zudpi Jungle	25	0.20
				Zudpi Jungle	33	7.70
				Zudpi Jungle	53	0.20
				Zudpi Jungle	54	3.80
				Zudpi Jungle	258	1.20
				Zudpi Jungle	272	2.80
				Zudpi Jungle	287	1.60
				Zudpi Jungle	304	0.30
						15.00
Samudrapur	Samudrapur	kandhali	Jira	Zudpi Jungle	48	3.60
				Zudpi Jungle	71	4.20
				Zudpi Jungle	1	10.20
				Zudpi Jungle	72	3.40
				Zudpi Jungle	82	1.80
				Zudpi Jungle	87	1.40
						21.83
Samudrapur	Samudrapur	kandhali	Ayanapur	Zudpi Jungle	79	12.80
				Zudpi Jungle	87	0.00
						12.80
Samudrapur	Samudrapur	kandhali	Kasalpur	Zudpi Jungle	94	6.10
						6.10
Samudrapur	Samudrapur	kandhali	Khandala	Zudpi Jungle	97	0.04
				Zudpi Jungle	203	1.20
				Zudpi Jungle	209	1.00
				Zudpi Jungle	215	2.40
				Zudpi Jungle	217	0.10
				Zudpi Jungle	232	2.20
				Zudpi Jungle	279	2.10
				Zudpi Jungle	228	1.40
				Zudpi Jungle	287	1.10
				Zudpi Jungle	314	0.01
						12.71
Samudrapur	Samudrapur	kandhali	Kanhai	Zudpi Jungle	5	0.40
				Zudpi Jungle	9	4.80
				Zudpi Jungle	5	4.10
				Zudpi Jungle	9	0.30
				Zudpi Jungle	40	12.70
				Zudpi Jungle	41	6.20
						28.33
Samudrapur	Samudrapur	kandhali	Nayadi	Zudpi Jungle	27	0.40
				Zudpi Jungle	47	0.80
				Zudpi Jungle	81/1	7.40

Range	Round	Beat	Name of Village	Type	Survey No.	Total Area (in ha.)
				Zudpi Jungle		
				Zudpi Jungle		
				Zudpi Jungle		
				Zudpi Jungle		
				Zudpi Jungle		
				Zudpi Jungle		
				Zudpi Jungle		
				Zudpi Jungle		
				Zudpi Jungle		
				Zudpi Jungle		
				Zudpi Jungle		
				Zudpi Jungle		
				Zudpi Jungle		
				Zudpi Jungle		
						20.40
Samudrapur	Samudrapur	Samudhali	Chakur	Zudpi Jungle		
				Zudpi Jungle		
				Zudpi Jungle		
				Zudpi Jungle		
				Zudpi Jungle		
				Zudpi Jungle		
				Zudpi Jungle		
				Zudpi Jungle		
				Zudpi Jungle		
						14.59
Samudrapur	Samudrapur	Samudhali	Kinari	Zudpi Jungle		
				Zudpi Jungle		
				Zudpi Jungle		
				Zudpi Jungle		
				Zudpi Jungle		
				Zudpi Jungle		
				Zudpi Jungle		
				Zudpi Jungle		
						5.18
Samudrapur	Samudrapur	Samudhali	Man Tenari	Zudpi Jungle		
				Zudpi Jungle		
				Zudpi Jungle		
						10.86
Samudrapur	Samudrapur	Samudhali	Tambhari	Zudpi Jungle		
				Zudpi Jungle		
				Zudpi Jungle		
				Zudpi Jungle		
				Zudpi Jungle		
				Zudpi Jungle		
				Zudpi Jungle		
				Zudpi Jungle		
				Zudpi Jungle		
				Zudpi Jungle		
						6.72
Samudrapur	Samudrapur	Samudhali	Khoja	Zudpi Jungle		
				Zudpi Jungle		
				Zudpi Jungle		
				Zudpi Jungle		
				Zudpi Jungle		
				Zudpi Jungle		
						6.28
Samudrapur	Samudrapur	Samudhali	Kalmna	Zudpi Jungle		
				Zudpi Jungle		
				Zudpi Jungle		

Range	Round	Beat	Name of Village	Type	Survey No.	Total Area (in ha.)
				Zudra Jungle	78	0.38
				Zudra Jungle	88	0.40
				Zudra Jungle	98	0.88
						7.37
Sampabrapur	Samudrapur	Kendhali	Mardi	Zudra Jungle	1	0.76
				Zudra Jungle	2	0.78
				Zudra Jungle	3	0.76
				Zudra Jungle	5	0.71
				Zudra Jungle	78	0.28
				Zudra Jungle	88	0.52
				Zudra Jungle	88	1.78
				Zudra Jungle	89	0.80
				Zudra Jungle	98	14.28
				Zudra Jungle	99	1.38
						23.26
Sampabrapur	Samudrapur	Kendhali	Jamgi	Zudra Jungle	15	2.20
				Zudra Jungle	16	2.22
				Zudra Jungle	17	0.48
				Zudra Jungle	71	0.30
				Zudra Jungle	72	3.44
				Zudra Jungle	73	1.66
						13.98
Sampabrapur	Samudrapur	Kendhali	Wikiri	Zudra Jungle	27/1	0.60
				Zudra Jungle	45/3	0.36
				Zudra Jungle	52/1	0.48
				Zudra Jungle	55	0.42
				Zudra Jungle	62/1	0.56
				Zudra Jungle	85/2	0.37
				Zudra Jungle	92/2	1.80
				Zudra Jungle	93/1	0.28
				Zudra Jungle	97/2/3	1.37
				Zudra Jungle	100	1.12
				Zudra Jungle	106	0.38
				Zudra Jungle	108	0.48
				Zudra Jungle	114	1.27
						32.73
Sampabrapur	Samudrapur	Kendhali	Rajapur	Zudra Jungle	105	4.20
				Zudra Jungle	106	0.36
				Zudra Jungle	107	0.76
				Zudra Jungle	109	0.22
				Zudra Jungle	113	0.38
				Zudra Jungle	114	0.38
				Zudra Jungle	120	0.37
				Zudra Jungle	121	0.24
				Zudra Jungle	124	0.78
				Zudra Jungle	2	1.78
				Zudra Jungle	18	2.22
						11.25
Sampabrapur	Samudrapur	Kendhali	Pardi	Zudra Jungle	118	0.09
				Zudra Jungle	126	0.78
				Zudra Jungle	77	0.55
				Zudra Jungle	215	0.26
				Zudra Jungle	216	0.77
				Zudra Jungle	278	0.48
				Zudra Jungle	277	28.71
				Zudra Jungle		35.40
Total of Kendhali Beat						322.52
Sampabrapur	Samudrapur	Mandwan	Sawant Ga	Zudra Jungle	302	0.24

Range	Round	Beat	Name of Village	Type	Survey No.	Total Area (in ha.)
				Public Lands	[illegible]	[illegible]
				Public Lands	[illegible]	[illegible]
				Public Lands	[illegible]	[illegible]
				Public Lands	[illegible]	[illegible]
				Public Lands	[illegible]	[illegible]
				Public Lands	[illegible]	[illegible]
				Public Lands	[illegible]	[illegible]
						5.58
Samadrapur	Samadrapur	Mandapam	Nahda	Public Lands	[illegible]	[illegible]
				Public Lands	[illegible]	[illegible]
				Public Lands	[illegible]	[illegible]
				Public Lands	[illegible]	[illegible]
				Public Lands	[illegible]	[illegible]
						9.87
Samadrapur	Samadrapur	Mandapam	Rampur	Public Lands	[illegible]	[illegible]
				Public Lands	[illegible]	[illegible]
				Public Lands	[illegible]	[illegible]
				Public Lands	[illegible]	[illegible]
						4.15
Samadrapur	Samadrapur	Mandapam	Khuna	Public Lands	[illegible]	[illegible]
				Public Lands	[illegible]	[illegible]
				Public Lands	[illegible]	[illegible]
				Public Lands	[illegible]	[illegible]
						20.01
Samadrapur	Samadrapur	Mandapam	Dehda	Public Lands	[illegible]	[illegible]
				Public Lands	[illegible]	[illegible]
				Public Lands	[illegible]	[illegible]
						6.34
Samadrapur	Samadrapur	Mandapam	Bhavapur	Public Lands	[illegible]	[illegible]
				Public Lands	[illegible]	[illegible]
				Public Lands	[illegible]	[illegible]
				Public Lands	[illegible]	[illegible]
				Public Lands	[illegible]	[illegible]
				Public Lands	[illegible]	[illegible]
				Public Lands	[illegible]	[illegible]
				Public Lands	[illegible]	[illegible]
				Public Lands	[illegible]	[illegible]
				Public Lands	[illegible]	[illegible]
				Public Lands	[illegible]	[illegible]
				Public Lands	[illegible]	[illegible]
				Public Lands	[illegible]	[illegible]
				Public Lands	[illegible]	[illegible]
				Public Lands	[illegible]	[illegible]
				Public Lands	[illegible]	[illegible]
				Public Lands	[illegible]	[illegible]
				Public Lands	[illegible]	[illegible]
				Public Lands	[illegible]	[illegible]
						21.68
Samadrapur	Samadrapur	Mandapam	Shivani	Public Lands	[illegible]	[illegible]
				Public Lands	[illegible]	[illegible]
				Public Lands	[illegible]	[illegible]
				Public Lands	[illegible]	[illegible]
				Public Lands	[illegible]	[illegible]
				Public Lands	[illegible]	[illegible]
				Public Lands	[illegible]	[illegible]
				Public Lands	[illegible]	[illegible]
				Public Lands	[illegible]	[illegible]
				Public Lands	[illegible]	[illegible]
				Public Lands	[illegible]	[illegible]

Range	Round	Beat	Name of Village	Type	Survey No.	Total Area (in ha.)
				Zudei Jungle	[illegible]	[illegible]
				Zudei Jungle	[illegible]	[illegible]
				Zudei Jungle	[illegible]	[illegible]

Range	Round	Beat	Name of Village	Type	Survey No.	Total Area (in ha.)
				Zudpi Jungle	11	0.26
				Zudpi Jungle	14	1.42
				Zudpi Jungle	34	0.82
				Zudpi Jungle	38	0.42
				Zudpi Jungle	47	0.26
				Zudpi Jungle	114/2	14.22
				Zudpi Jungle	148	1.8
				Zudpi Jungle	170	0.36
				Zudpi Jungle	180/2	10.4
				Zudpi Jungle	198	7.08
				Zudpi Jungle	2	11.08
				Zudpi Jungle	47/2	0.4
				Zudpi Jungle	38	1.87
						84.55
Samudrarm	Samudrarm	Mandrarm	Wandli	Zudpi Jungle	74	4.00
				Zudpi Jungle	78	1.88
						5.88
Samudrarm	Samudrarm	Mandrarm	Sawa	Zudpi Jungle	1	0.26
				Zudpi Jungle	2	0.27
				Zudpi Jungle	20	2.87
				Zudpi Jungle	5	0.20
				Zudpi Jungle	7	0.27
				Zudpi Jungle	8	1.37
				Zudpi Jungle	58	0.68
				Zudpi Jungle	61	0.50
				Zudpi Jungle	69/2	0.36
				Zudpi Jungle	73	0.20
				Zudpi Jungle	80	0.20
				Zudpi Jungle	111	0.76
				Zudpi Jungle	112	1.26
						25.44
Samudrarm	Samudrarm	Mandrarm	Halalkasan	Zudpi Jungle	32	0.47
				Zudpi Jungle	38	0.87
				Zudpi Jungle	80	0.87
				Zudpi Jungle	102	0.82
				Zudpi Jungle	118	0.22
				Zudpi Jungle	123	2.26
				Zudpi Jungle	78	0.36
				Zudpi Jungle	83	0.47
				Zudpi Jungle	89	0.70
				Zudpi Jungle	100/2	15.56
				Zudpi Jungle	64/2	0.26
				Zudpi Jungle	79/2	0.27
				Zudpi Jungle	97/2	14.76
				Zudpi Jungle		48.72
		Total of Mandrarm Beat				353.43
Samudrarm	Samudrarm	Tarai	Sirsh	Zudpi Jungle	404	2.0
				Zudpi Jungle	63	1.44
				Zudpi Jungle	68	7.40
				Zudpi Jungle	87/2	0.47
				Zudpi Jungle	97	0.87
				Zudpi Jungle	402	0.26
				Zudpi Jungle	88/1	0.20
				Zudpi Jungle	4/2	0.2
				Zudpi Jungle	7/2	0.27
				Zudpi Jungle	7/3	0.20
				Zudpi Jungle	8/2	0.74
				Zudpi Jungle	9	0.70

Range	Round	Beat	Name of Village	Type	Survey No.	Total Area (in ha.)
				Zudpi Jungle		
				Zudpi Jungle		
				Zudpi Jungle		
				Zudpi Jungle		
				Zudpi Jungle		
						37.30
Samudrapur	Samudrapur	Tank	Kichala	Zudpi Jungle		
				Zudpi Jungle		
						6.48
Samudrapur	Samudrapur	Tank	Panchavalan	Zudpi Jungle		
				Zudpi Jungle		
				Zudpi Jungle		
				Zudpi Jungle		
				Zudpi Jungle		
				Zudpi Jungle		
						34.69
Samudrapur	Samudrapur	Tank	Rengapur	Zudpi Jungle		
						6.89
Samudrapur	Samudrapur	Tank	Sholavaram	Zudpi Jungle		
				Zudpi Jungle		
				Zudpi Jungle		
				Zudpi Jungle		
				Zudpi Jungle		
				Zudpi Jungle		
				Zudpi Jungle		
				Zudpi Jungle		
				Zudpi Jungle		
				Zudpi Jungle		
				Zudpi Jungle		
				Zudpi Jungle		
				Zudpi Jungle		
				Zudpi Jungle		
				Zudpi Jungle		
				Zudpi Jungle		
				Zudpi Jungle		
				Zudpi Jungle		
				Zudpi Jungle		
				Zudpi Jungle		
				Zudpi Jungle		
				Zudpi Jungle		
				Zudpi Jungle		
				Zudpi Jungle		
				Zudpi Jungle		
						38.36
Samudrapur	Samudrapur	Tank	Bela	Zudpi Jungle		
				Zudpi Jungle		
				Zudpi Jungle		
						5.26
Samudrapur	Samudrapur	Tank	Samudrapur	Zudpi Jungle		
				Zudpi Jungle		
				Zudpi Jungle		
				Zudpi Jungle		
				Zudpi Jungle		
				Zudpi Jungle		
						6.16
Samudrapur	Samudrapur	Tank	Nemilla	Zudpi Jungle		
				Zudpi Jungle		
				Zudpi Jungle		
				Zudpi Jungle		
				Zudpi Jungle		
				Zudpi Jungle		

Range	Round	Beat	Name of Village	Type	Survey No.	Total Area (in ha.)
						15.92
Samudrapur	Samudrapur	Tarik	Hirdi	Zudpi Jungle	114	1.20
				Zudpi Jungle	145	0.70
				Zudpi Jungle	42	0.28
				Zudpi Jungle	120	0.10
				Zudpi Jungle	120	0.80
				Zudpi Jungle	120	2.40
						4.50
Samudrapur	Samudrapur	Tarik	Kurdi	Zudpi Jungle	28	0.38
				Zudpi Jungle	31	0.09
				Zudpi Jungle	35	0.80
				Zudpi Jungle	38	1.20
				Zudpi Jungle	34	0.28
				Zudpi Jungle	37	0.37
				Zudpi Jungle	48	0.32
				Zudpi Jungle	49	0.72
				Zudpi Jungle	47	1.78
						7.84
Samudrapur	Samudrapur	Tarik	Tau	Zudpi Jungle	88	0.20
				Zudpi Jungle	119	4.10
				Zudpi Jungle	17	2.30
				Zudpi Jungle	118	2.20
				Zudpi Jungle	76	1.07
				Zudpi Jungle	78	1.80
						10.39
Samudrapur	Samudrapur	Tarik	Mandi	Zudpi Jungle	79	0.40
				Zudpi Jungle	69	0.40
				Zudpi Jungle	68	60.00
				Zudpi Jungle	44	30.71
						91.51
Samudrapur	Samudrapur	Tarik	Ubda	Zudpi Jungle	34	6.40
				Zudpi Jungle	76	0.30
				Zudpi Jungle	77	0.20
				Zudpi Jungle	9	1.70
				Zudpi Jungle	103	1.00
						9.51
Samudrapur	Samudrapur	Tarik	Dehegaon	Zudpi Jungle	18	2.00
				Zudpi Jungle	107	3.70
				Zudpi Jungle	118	12.00
				Zudpi Jungle	109	3.00
				Zudpi Jungle	147	0.50
				Zudpi Jungle	119	3.10
				Zudpi Jungle	128	0.80
				Zudpi Jungle	108	1.00
				Zudpi Jungle	6	0.20
				Zudpi Jungle	173	0.20
				Zudpi Jungle	205	0.10
				Zudpi Jungle	43	0.20
				Zudpi Jungle	182	1.71
				Zudpi Jungle	196	2.20
						30.21
Samudrapur	Samudrapur	Tarik	Mendhar	Zudpi Jungle	59	3.00
				Zudpi Jungle	60	4.30
				Zudpi Jungle	1212	3.00
				Zudpi Jungle	1213	4.20
				Zudpi Jungle	108	0.01
				Zudpi Jungle	107	0.01
				Zudpi Jungle	1	0.70

Range	Round	Beat	Name of Village	Type	Survey No.	Total Area (in ha)
				Zudpi Jungle	[illegible]	1.20
				Zudpi Jungle	[illegible]	1.40
				Zudpi Jungle	[illegible]	1.47
				Zudpi Jungle	[illegible]	0.47
				Zudpi Jungle	[illegible]	6.5
				Zudpi Jungle	[illegible]	4.0
				Zudpi Jungle	[illegible]	18.47
						52.67
		Total of Jamb Beat				**192.19**
Samudrapur	Samudrapur	Samudrapur	Dhamandhada	Zudpi Jungle	[illegible]	0.47
				Zudpi Jungle	[illegible]	0.2
				Zudpi Jungle	[illegible]	0.3
				Zudpi Jungle	[illegible]	0.3
				Zudpi Jungle	[illegible]	0.06
				Zudpi Jungle	[illegible]	0.05
				Zudpi Jungle	[illegible]	0.05
				Zudpi Jungle	[illegible]	0.07
				Zudpi Jungle	[illegible]	0.02
				Zudpi Jungle	[illegible]	0.3
				Zudpi Jungle	[illegible]	0.25
				Zudpi Jungle	[illegible]	0.05
				Zudpi Jungle	[illegible]	0.05
				Zudpi Jungle	[illegible]	0.30
				Zudpi Jungle	[illegible]	0.3
				Zudpi Jungle	[illegible]	0.3
				Zudpi Jungle	[illegible]	0.3
				Zudpi Jungle	[illegible]	0.05
				Zudpi Jungle	[illegible]	0.1
				Zudpi Jungle	[illegible]	0.3
				Zudpi Jungle	[illegible]	0.25
				Zudpi Jungle	[illegible]	0.1
				Zudpi Jungle	[illegible]	0.1
				Zudpi Jungle	[illegible]	0.45
				Zudpi Jungle	[illegible]	1.1
				Zudpi Jungle	[illegible]	0.25
				Zudpi Jungle	[illegible]	0.35
				Zudpi Jungle	[illegible]	0.47
				Zudpi Jungle	[illegible]	0.45
				Zudpi Jungle	[illegible]	0.45
				Zudpi Jungle	[illegible]	0.35
				Zudpi Jungle	[illegible]	0.38
				Zudpi Jungle	[illegible]	4.05
				Zudpi Jungle	[illegible]	0.35
						54.12
Samudrapur	Samudrapur	Samudrapur	Samudrapur	Zudpi Jungle	[illegible]	0.30
				Zudpi Jungle	[illegible]	1.45
				Zudpi Jungle	[illegible]	4.40
						8.85
Samudrapur	Samudrapur	Samudrapur	Pimpli	Zudpi Jungle	[illegible]	1.35
				Zudpi Jungle	[illegible]	0.47
				Zudpi Jungle	[illegible]	0.30
				Zudpi Jungle	[illegible]	4.35
				Zudpi Jungle	[illegible]	0.05
				Zudpi Jungle	[illegible]	0.3
				Zudpi Jungle	[illegible]	0.30
				Zudpi Jungle	[illegible]	0.45
						8.75
Samudrapur	Samudrapur	Samudrapur	Wadvani S.	Zudpi Jungle	[illegible]	1.35

Range	Round	Beat	Name of Village	Type	Survey No.	Total Area (in ha.)
				Zudpi Jungle	32	0.20
				Zudpi Jungle	102	0.20
				Zudpi Jungle	103	0.20
				Zudpi Jungle	104	0.20
						5.45
Samudrapur	Samudrapur	Samudrapur	Undirkheda	Zudpi Jungle	19	1.20
				Zudpi Jungle	14	2.00
				Zudpi Jungle	12	0.20
						4.80
Samudrapur	Samudrapur	Samudrapur	Wadner Gu.	Zudpi Jungle	20.3	8.07
				Zudpi Jungle	425.2	77.16
				Zudpi Jungle	84	2.02
				Zudpi Jungle	104	0.20
				Zudpi Jungle	422	2.20
				Zudpi Jungle	427	1.20
				Zudpi Jungle	442	1.17
				Zudpi Jungle	204	0.02
				Zudpi Jungle	100	0.40
						38.10
Samudrapur	Samudrapur	Samudrapur	Lasurgaon	Zudpi Jungle	22	4.20
				Zudpi Jungle	67/1/1/2	4.00
				Zudpi Jungle	27/2	1.40
				Zudpi Jungle	28/1	0.80
				Zudpi Jungle	103	0.24
				Zudpi Jungle	42	1.40
				Zudpi Jungle	44	0.20
				Zudpi Jungle	6	0.20
				Zudpi Jungle	7	0.20
				Zudpi Jungle	23	0.20
				Zudpi Jungle	24	0.20
				Zudpi Jungle	28	0.20
						18.24
Samudrapur	Samudrapur	Samudrapur	Wanjara H.	Zudpi Jungle	207	2.20
				Zudpi Jungle	405	1.40
				Zudpi Jungle	412	4.30
						8.70
Samudrapur	Samudrapur	Samudrapur	Kanerwadi	Zudpi Jungle	40	0.40
				Zudpi Jungle	42	1.40
				Zudpi Jungle	23	0.20
				Zudpi Jungle	24	0.20
				Zudpi Jungle	25	1.20
						3.40
Samudrapur	Samudrapur	Samudrapur	Tikadi	Zudpi Jungle	18	0.20
				Zudpi Jungle	20	0.20
				Zudpi Jungle	28	0.20
				Zudpi Jungle	84/1	2.40
				Zudpi Jungle	88	0.80
						21.80
Samudrapur	Samudrapur	Samudrapur	Murdeshwar	Zudpi Jungle	6	0.20
				Zudpi Jungle	75	0.00
				Zudpi Jungle	88	0.80
				Zudpi Jungle	103	0.20
						12.60
Samudrapur	Samudrapur	Samudrapur	Khirisan	Zudpi Jungle	25	1.00
				Zudpi Jungle	27	1.20
				Zudpi Jungle	103	0.40
				Zudpi Jungle	104	0.20
				Zudpi Jungle	105	0.20

Range	Round	Beat	Name of Village	Type	Survey No.	Total Area (in ha.)
				Zudpi Jungle	108	0.08
				Zudpi Jungle	210	0.85
				Zudpi Jungle	211	0.30
				Zudpi Jungle	111	0.20
				Zudpi Jungle	110	0.75
				Zudpi Jungle	116	0.35
				Zudpi Jungle	121	0.10
				Zudpi Jungle	109	0.30
				Zudpi Jungle	120	0.40
				Zudpi Jungle	127	0.30
				Zudpi Jungle	122	0.10
				Zudpi Jungle	124	0.04
				Zudpi Jungle	147	0.10
				Zudpi Jungle	1323	0.75
				Zudpi Jungle	1443	4.10
						14.71
Samadrang	Samadrang	Samadrang	Kalenang	Zudpi Jungle	2	0.45
				Zudpi Jungle	34	0.30
				Zudpi Jungle	35	0.30
				Zudpi Jungle	30	0.05
				Zudpi Jungle	26	0.20
				Zudpi Jungle	23	2.45
				Zudpi Jungle	22	0.40
				Zudpi Jungle	21	0.50
				Zudpi Jungle	20	1.40
				Zudpi Jungle	19	1.30
				Zudpi Jungle	18	0.75
				Zudpi Jungle	17	0.50
				Zudpi Jungle	16	12.20
				Zudpi Jungle	15	0.70
				Zudpi Jungle	14	5.80
						43.01
Samadrang	Samadrang	Samadrang	Hawaldun	Zudpi Jungle	2	0.45
				Zudpi Jungle	13	0.20
				Zudpi Jungle	14	0.30
				Zudpi Jungle	15	0.40
				Zudpi Jungle	125	0.30
				Zudpi Jungle	127	0.80
				Zudpi Jungle	130	0.30
				Zudpi Jungle	140	0.30
				Zudpi Jungle	141	0.10
				Zudpi Jungle	144	0.20
				Zudpi Jungle	145	0.40
				Zudpi Jungle	148	4.70
						11.50
Samadrang	Samadrang	Samadrang	Sawaibanda	Zudpi Jungle	126	0.30
				Zudpi Jungle	127	0.20
				Zudpi Jungle	129	4.10
				Zudpi Jungle	127	0.30
				Zudpi Jungle	128	0.20
				Zudpi Jungle	131	1.10
				Zudpi Jungle	132	1.20
				Zudpi Jungle	134	0.10
				Zudpi Jungle	135	0.30
				Zudpi Jungle	136	0.10
				Zudpi Jungle	207	17.10
				Zudpi Jungle	208	1.10
				Zudpi Jungle	209	1.80

Range	Kumki	Beat	Name of Village	Type	Survey No.	Total Area (in ha.)
				Ziploc Inside		
				Ziploc Inside		
				Ziploc Inside		

Range	Round	Beat	Name of Village	Type	Survey No.	Total Area (in ha.)
				Zudpi Jungle		
				Zudpi Jungle		
				Zudpi Jungle		
				Zudpi Jungle		
				Zudpi Jungle		
				Zudpi Jungle		
				Zudpi Jungle		
				Zudpi Jungle		
				Zudpi Jungle		
				Zudpi Jungle		
				Zudpi Jungle		
				Zudpi Jungle		
				Zudpi Jungle		
				Zudpi Jungle		
				Zudpi Jungle		
				Zudpi Jungle		
				Zudpi Jungle		
				Zudpi Jungle		
				Zudpi Jungle		
				Zudpi Jungle		
				Zudpi Jungle		
						34.61
Samudrapur	Samudrapur	Samudrapur	Pimpri	Zudpi Jungle		
				Zudpi Jungle		
				Zudpi Jungle		
				Zudpi Jungle		
				Zudpi Jungle		
				Zudpi Jungle		
				Zudpi Jungle		
				Zudpi Jungle		
				Zudpi Jungle		
				Zudpi Jungle		
				Zudpi Jungle		
				Zudpi Jungle		
				Zudpi Jungle		
				Zudpi Jungle		
				Zudpi Jungle		
				Zudpi Jungle		
						8.54
Samudrapur	Samudrapur	Samudrapur	Lahuti	Zudpi Jungle		
				Zudpi Jungle		
				Zudpi Jungle		
				Zudpi Jungle		
				Zudpi Jungle		
				Zudpi Jungle		
				Zudpi Jungle		
				Zudpi Jungle		
				Zudpi Jungle		
				Zudpi Jungle		
				Zudpi Jungle		
				Zudpi Jungle		
				Zudpi Jungle		
				Zudpi Jungle		
				Zudpi Jungle		
				Zudpi Jungle		
				Zudpi Jungle		
				Zudpi Jungle		
				Zudpi Jungle		
				Zudpi Jungle		
				Zudpi Jungle		
				Zudpi Jungle		
				Zudpi Jungle		
				Zudpi Jungle		
				Zudpi Jungle		
				Zudpi Jungle		
				Zudpi Jungle		
				Zudpi Jungle		
				Zudpi Jungle		
				Zudpi Jungle		

Range	Round	Beat	Name of Village	Type	Survey No.	Total Area (in ha.)
						30.04
Total of Samundrapur Beat						483.87
Total of Samundrapur Round						1537.01
Samudrapur	Kora	Nandoti	Pathar	Zudpi Jungle	38	0.36
				Zudpi Jungle	143	0.36
				Zudpi Jungle	112	0.36
				Zudpi Jungle	120	1.78
				Zudpi Jungle	98	0.40
				Zudpi Jungle	87	0.87
						5.10
Samudrapur	Kora	Nandoti	Narayanpur	Zudpi Jungle	58	1.70
						1.70
Samudrapur	Kora	Nandoti	Govindpur	Zudpi Jungle	5	0.30
				Zudpi Jungle	18	0.20
				Zudpi Jungle	103	0.27
				Zudpi Jungle	106	2.90
				Zudpi Jungle	47	0.40
				Zudpi Jungle	89.2	18.77
				Zudpi Jungle	172	2.00
				Zudpi Jungle	187.2	0.30
						25.71
Samudrapur	Kora	Nandoti	Nandoti	Zudpi Jungle	207	0.60
				Zudpi Jungle	208	0.20
				Zudpi Jungle	264	15.20
				Zudpi Jungle	273	20.72
				Zudpi Jungle	288	18.30
				Zudpi Jungle	420	30.00
				Zudpi Jungle	250	11.97
						113.01
Samudrapur	Kora	Nandoti	Bhatsan G.	Zudpi Jungle	30	0.87
				Zudpi Jungle	102	1.27
				Zudpi Jungle	1	0.71
				Zudpi Jungle	4	0.50
				Zudpi Jungle	15	0.30
				Zudpi Jungle	18	0.36
				Zudpi Jungle	2	0.04
				Zudpi Jungle	1	1.50
				Zudpi Jungle	2	0.20
				Zudpi Jungle	80.2	16.50
				Zudpi Jungle	120.2	7.20
				Zudpi Jungle	74.2	10.72
				Zudpi Jungle	11	0.30
						48.75
Samudrapur	Kora	Nandoti	Kasar A	Zudpi Jungle	27.2	0.50
				Zudpi Jungle	130.2	4.20
				Zudpi Jungle	18	1.20
				Zudpi Jungle	11	0.20
				Zudpi Jungle	84	0.11
				Zudpi Jungle	172	0.10
				Zudpi Jungle	172	0.10
				Zudpi Jungle	174	0.20
				Zudpi Jungle	175	0.50
				Zudpi Jungle	176	0.08
				Zudpi Jungle	180	0.05
				Zudpi Jungle	20	2.00
				Zudpi Jungle	21	2.00
				Zudpi Jungle	22	12.00
				Zudpi Jungle	47	24.00

Range	Round	Beat	Name of Village	Type	Survey No.	Total Area (in ha.)
				Zudpi Jungle		
						79.30
Samudrapur	Kota	Nandori	Kaintha	Zudpi Jungle		
				Zudpi Jungle		
				Zudpi Jungle		
				Zudpi Jungle		
				Zudpi Jungle		
						32.60
Samudrapur	Kota	Nandori	Pathra	Zudpi Jungle		
				Zudpi Jungle		
				Zudpi Jungle		
				Zudpi Jungle		
				Zudpi Jungle		
				Zudpi Jungle		
				Zudpi Jungle		
						23.47
Samudrapur	Kota	Nandori	Belathar	Zudpi Jungle		
				Zudpi Jungle		
				Zudpi Jungle		
				Zudpi Jungle		
				Zudpi Jungle		
						10.70
Samudrapur	Kota	Nandori	Arandha	Zudpi Jungle		
				Zudpi Jungle		
				Zudpi Jungle		
				Zudpi Jungle		
				Zudpi Jungle		
						18.00
Samudrapur	Kota	Nandori	Sandhapur	Zudpi Jungle		
				Zudpi Jungle		
				Zudpi Jungle		
				Zudpi Jungle		
						23.74
	Total of Nandori Beat					186.26
Samudrapur	Kota	Khoh	Khoh	Zudpi Jungle		
				Zudpi Jungle		
				Zudpi Jungle		
				Zudpi Jungle		
				Zudpi Jungle		
				Zudpi Jungle		6.39
	Total of Khoh Beat					6.39
Samudrapur	Kota	Kota	Parwanpur	Zudpi Jungle		
				Zudpi Jungle		
				Zudpi Jungle		
				Zudpi Jungle		
				Zudpi Jungle		
				Zudpi Jungle		
						48.70
Samudrapur	Kota	Kota	Dunka	Zudpi Jungle		
				Zudpi Jungle		
				Zudpi Jungle		
				Zudpi Jungle		
						7.50
Samudrapur	Kota	Kota	Alori	Zudpi Jungle		
				Zudpi Jungle		
				Zudpi Jungle		
				Zudpi Jungle		
				Zudpi Jungle		

Range	Round	Beat	Name of Village	Type	Survey No.	Total Area (in ha.)
						10.43
Samudrame	Kora	Kora	Umati	Ziehe Inside	47	4.45
				Ziehe Inside	67	1.84
				Ziehe Inside	45	3.81
				Ziehe Inside	6	0.33
						13.74
Samudrame	Kora	Kora	Narayanna	Ziehe Inside	43	2.50
				Ziehe Inside	41	8.45
						11.99
Samudrame	Kora	Kora	Kanu	Ziehe Inside	608	2.60
				Ziehe Inside	606	2.87
				Ziehe Inside	602	2.17
				Ziehe Inside	547	2.30
				Ziehe Inside	628	0.30
				Ziehe Inside	607	0.20
				Ziehe Inside	627	1.75
				Ziehe Inside	608	0.10
				Ziehe Inside	627	1.08
				Ziehe Inside	630	0.30
				Ziehe Inside	634	0.30
						12.00
Samudrame	Kora	Kora	Canvanna	Ziehe Inside	47	5.00
				Ziehe Inside	73	0.90
				Ziehe Inside	83	21.77
						32.72
Samudrame	Kora	Kora	Annanna	Ziehe Inside	53	0.85
				Ziehe Inside	43	10.00
				Ziehe Inside	54	10.00
				Ziehe Inside	107	2.02
						30.28
Samudrame	Kora	Kora	Wale	Ziehe Inside	107	0.97
				Ziehe Inside	628	0.30
				Ziehe Inside	608	0.17
				Ziehe Inside	610	2.77
				Ziehe Inside	54	0.46
				Ziehe Inside	634	0.20
				Ziehe Inside	42	2.87
				Ziehe Inside	74	0.40
				Ziehe Inside	73	0.60
				Ziehe Inside	81	2.81
				Ziehe Inside	609	1.09
				Ziehe Inside	606	0.60
				Ziehe Inside	82	0.17
				Ziehe Inside	220	0.20
				Ziehe Inside	82	11.22
						35.95
Samudrame	Kora	Kora	Kharati	Ziehe Inside	44	17.90
						17.90
Samudrame	Kora	Kora	Poru	Ziehe Inside	20	0.20
				Ziehe Inside	66	12.97
				Ziehe Inside	607	7.20
				Ziehe Inside	116.2	6.26
						26.63
Samudrame	Kora	Kora	Wanachimia	Ziehe Inside	74	1.80
						1.80
Samudrame	Kora	Kora	Sawan	Ziehe Inside	703	0.20
				Ziehe Inside	779	0.20
				Ziehe Inside	781	0.20

Range	Round	Beat	Name of Village	Type	Survey No.	Total Area (in ha.)
				Zudpi Jungle	[illegible]	[illegible]
				Zudpi Jungle	[illegible]	[illegible]
				Zudpi Jungle	[illegible]	[illegible]
				Zudpi Jungle	[illegible]	[illegible]
				Zudpi Jungle	[illegible]	[illegible]
				Zudpi Jungle	[illegible]	[illegible]
				Zudpi Jungle	[illegible]	[illegible]
				Zudpi Jungle	[illegible]	[illegible]
				Zudpi Jungle	[illegible]	[illegible]
						12.30
Samudrapur	Kora	Kora	Sakhara	Zudpi Jungle	142	0.30
				Zudpi Jungle	[illegible]	[illegible]
				Zudpi Jungle	[illegible]	[illegible]
				Zudpi Jungle	[illegible]	[illegible]
				Zudpi Jungle	[illegible]	[illegible]
				Zudpi Jungle	[illegible]	[illegible]
				Zudpi Jungle	[illegible]	[illegible]
				Zudpi Jungle	[illegible]	[illegible]
				Zudpi Jungle	[illegible]	[illegible]
				Zudpi Jungle	[illegible]	[illegible]
				Zudpi Jungle	[illegible]	[illegible]
				Zudpi Jungle	[illegible]	[illegible]
				Zudpi Jungle	[illegible]	[illegible]
				Zudpi Jungle	[illegible]	[illegible]
				Zudpi Jungle	[illegible]	[illegible]
				Zudpi Jungle	[illegible]	[illegible]
				Zudpi Jungle	[illegible]	[illegible]
				Zudpi Jungle	[illegible]	[illegible]
				Zudpi Jungle	[illegible]	[illegible]
				Zudpi Jungle	[illegible]	[illegible]
				Zudpi Jungle	[illegible]	[illegible]
				Zudpi Jungle	[illegible]	[illegible]
				Zudpi Jungle	[illegible]	[illegible]
				Zudpi Jungle	[illegible]	[illegible]
				Zudpi Jungle	[illegible]	[illegible]
				Zudpi Jungle	[illegible]	[illegible]
						43.46
Samudrapur	Kora	Kora	Ambia	Zudpi Jungle	[illegible]	[illegible]
				Zudpi Jungle	[illegible]	[illegible]
				Zudpi Jungle	[illegible]	[illegible]
				Zudpi Jungle	[illegible]	[illegible]
				Zudpi Jungle	[illegible]	[illegible]
				Zudpi Jungle	[illegible]	[illegible]
				Zudpi Jungle	[illegible]	[illegible]
				Zudpi Jungle	[illegible]	[illegible]
				Zudpi Jungle	[illegible]	[illegible]
				Zudpi Jungle	[illegible]	[illegible]
				Zudpi Jungle	[illegible]	[illegible]
						5.38
Samudrapur	Kora	Kora	Gitwara	Zudpi Jungle	[illegible]	[illegible]
				Zudpi Jungle	[illegible]	[illegible]
				Zudpi Jungle	[illegible]	[illegible]
				Zudpi Jungle	[illegible]	[illegible]
						7.33
		Total of Kora Beat				30.294
		Total of Kora Round				70.458
Samudrapur	Gitad	Gitad	Chinvihir	Zudpi Jungle	[illegible]	[illegible]
				Zudpi Jungle	[illegible]	[illegible]
				Zudpi Jungle	[illegible]	[illegible]
				Zudpi Jungle	[illegible]	[illegible]
				Zudpi Jungle	[illegible]	[illegible]
				Zudpi Jungle	[illegible]	[illegible]
						8.17

Range	Round	Beat	Name of Village	Type	Survey No.	Total Area (in ha.)
Sannidranur	Girad	Girad	Nadu	Zudei Jungle	16	1.45
				Zudei Jungle	17	0.47
				Zudei Jungle	18	1.78
				Zudei Jungle	19	2.36
				Zudei Jungle	21	1.80
				Zudei Jungle	22	1.20
				Zudei Jungle	23	0.58
				Zudei Jungle	24	2.28
				Zudei Jungle	25	0.26
				Zudei Jungle	26	1.10
				Zudei Jungle	42	3.65
				Zudei Jungle	39/1	4.47
				Zudei Jungle	39	4.58
						23.85
Sannidranur	Girad	Girad	Bhavanur	Zudei Jungle	27	2.00
				Zudei Jungle	29	0.39
				Zudei Jungle	30	0.52
				Zudei Jungle	31	0.29
				Zudei Jungle	37	0.20
				Zudei Jungle	38	0.06
				Zudei Jungle	44	0.14
				Zudei Jungle	45	0.24
				Zudei Jungle	46	0.20
				Zudei Jungle	52	0.71
				Zudei Jungle	51	0.07
				Zudei Jungle	50/1	0.40
				Zudei Jungle	48	0.22
						6.38
		Total of Girad Beat				59.50
Sannidranur	Girad	Dhondajam	Dhondajam	Zudei Jungle	1	0.6
				Zudei Jungle	10	1.42
				Zudei Jungle	11	2.00
				Zudei Jungle	12	1.12
				Zudei Jungle	13	1.76
				Zudei Jungle	14	0.42
				Zudei Jungle	15	0.50
						8.10
Sannidranur	Girad	Dhondajam	Khatri	Zudei Jungle	18	1.76
				Zudei Jungle	19	1.82
				Zudei Jungle	20	0.21
				Zudei Jungle	22	0.58
				Zudei Jungle	24	0.64
				Zudei Jungle	26	1.08
				Zudei Jungle	27	2.38
				Zudei Jungle	28	0.47
				Zudei Jungle	42	3.00
				Zudei Jungle	38/2	4.47
				Zudei Jungle	37	2.36
				Zudei Jungle	29	0.20
				Zudei Jungle	35	3.45
				Zudei Jungle	41/2	4.28
						27.52
Sannidranur	Girad	Dhondajam	Sirpur	Zudei Jungle	55	0.36
				Zudei Jungle	52	1.18
				Zudei Jungle	51	0.40
				Zudei Jungle	49	1.71
				Zudei Jungle	47/2	0.57
				Zudei Jungle	47	0.28

Range	Round	Beat	Name of Village	Type	Survey No.	Total Area (in ha.)
				Zudpi Jungle	83	0.26
				Zudpi Jungle	84	0.04
						4.15
Samudrapur	Gimd	Dhondaiam	Rudeenur	Zudpi Jungle	85/2	0.16
				Zudpi Jungle	12	0.82
				Zudpi Jungle	17/2	0.46
				Zudpi Jungle	18	4.36
						18.75
Samudrapur	Gimd	Dhondaiam	Yedlabad	Zudpi Jungle	5	0.20
				Zudpi Jungle	10	0.26
				Zudpi Jungle	11	0.46
				Zudpi Jungle	17	0.00
				Zudpi Jungle	18	0.11
				Zudpi Jungle	22	0.26
				Zudpi Jungle	42	0.21
				Zudpi Jungle	56	1.70
				Zudpi Jungle	64	0.78
				Zudpi Jungle	106	0.26
				Zudpi Jungle	1	3.00
				Zudpi Jungle	2	0.27
				Zudpi Jungle	112	2.78
						21.73
Samudrapur	Gimd	Dhondaiam	Ghirmad	Zudpi Jungle	58	1.36
				Zudpi Jungle	61	0.74
				Zudpi Jungle	77	0.45
				Zudpi Jungle	103	1.00
				Zudpi Jungle	109	3.40
				Zudpi Jungle	121	19.38
				Zudpi Jungle	122	21.20
				Zudpi Jungle	125	0.80
						59.73
Samudrapur	Gimd	Dhondaiam	Sirsunol N.	Zudpi Jungle	1	1.00
				Zudpi Jungle	22	1.20
				Zudpi Jungle	87	2.80
				Zudpi Jungle	91	1.40
				Zudpi Jungle	93	0.40
				Zudpi Jungle	95	0.80
				Zudpi Jungle	128	0.72
				Zudpi Jungle	142	18.40
				Zudpi Jungle	58	12.40
				Zudpi Jungle	44	4.08
				Zudpi Jungle	96	5.12
				Zudpi Jungle	114	4.00
						61.56
Samudrapur	Gimd	Dhondaiam	Lokhandi	Zudpi Jungle	15	1.40
				Zudpi Jungle	16	0.28
				Zudpi Jungle	17	0.04
				Zudpi Jungle	28	0.44
				Zudpi Jungle	110	0.52
				Zudpi Jungle	1	0.40
				Zudpi Jungle	42/2	0.20
						16.76
Samudrapur	Gimd	Dhondaiam	Pimpalgaon	Zudpi Jungle	140	1.08
				Zudpi Jungle	271	0.80
				Zudpi Jungle	304	11.00
				Zudpi Jungle	305/2	12.20
				Zudpi Jungle	309	0.40
				Zudpi Jungle	313	3.00

Range	Round	Beat	Name of Village	Type	Survey No.	Total Area (in ha.)
				Teak Jungle		
				Teak Jungle		
				Teak Jungle		
				Teak Jungle		
				Teak Jungle		
				Teak Jungle		
						143.35
	Total of Bhandaram Beat					391.24
Samathipatti	Gopal	Bhimalai	Kuzhithurai	Teak Jungle		
				Teak Jungle		
				Teak Jungle		
				Teak Jungle		
				Teak Jungle		
						40.91
Samathipatti	Gopal	Bhimalai	Vadakkum	Teak Jungle		
				Teak Jungle		
				Teak Jungle		
				Teak Jungle		
				Teak Jungle		
				Teak Jungle		
				Teak Jungle		
				Teak Jungle		
						17.86
Samathipatti	Gopal	Bhimalai	Kanagamudu	Teak Jungle		
				Teak Jungle		
				Teak Jungle		
				Teak Jungle		
				Teak Jungle		
				Teak Jungle		
				Teak Jungle		
				Teak Jungle		
				Teak Jungle		
				Teak Jungle		
				Teak Jungle		
				Teak Jungle		
				Teak Jungle		
				Teak Jungle		
				Teak Jungle		
						13.16
	Total of Shivanfal Beat					11.93
Samathipatti	Gopal	Kalumani	Elumalai	Teak Jungle		
				Teak Jungle		
				Teak Jungle		
				Teak Jungle		
				Teak Jungle		
				Teak Jungle		
				Teak Jungle		
				Teak Jungle		
				Teak Jungle		
				Teak Jungle		
				Teak Jungle		
				Teak Jungle		
						13.67
Samathipatti	Gopal	Kalumani	Kanagamudu A	Teak Jungle		
				Teak Jungle		
				Teak Jungle		
				Teak Jungle		
				Teak Jungle		

Range	Round	Beat	Name of Village	Type	Survey No.	Total Area (in ha.)
				Zudpi Jungle	74	0.74
				Zudpi Jungle	101	0.35
				Zudpi Jungle	121	0.85
				Zudpi Jungle	20	0.20
				Zudpi Jungle	88	0.27
				Zudpi Jungle	40	4.00
				Zudpi Jungle	50	0.50
				Zudpi Jungle	100	4.30
						41.46
Samudrapur	Girad	Khursapur	Dudakwa	Zudpi Jungle	1	2.00
				Zudpi Jungle	13	1.00
				Zudpi Jungle	14	0.40
				Zudpi Jungle	28	7.40
						13.24
Samudrapur	Girad	Khursapur	Kawadwa	Zudpi Jungle	24	0.76
				Zudpi Jungle	28	2.00
				Zudpi Jungle	38	4.48
						7.42
Samudrapur	Girad	Khursapur	Dhanorapara	Zudpi Jungle	1	0.24
				Zudpi Jungle	3	0.10
				Zudpi Jungle	4	0.71
				Zudpi Jungle	5	0.20
				Zudpi Jungle	6	0.41
				Zudpi Jungle	5	0.60
				Zudpi Jungle	17	0.15
				Zudpi Jungle	40	0.70
				Zudpi Jungle	48	0.40
				Zudpi Jungle	49	0.00
				Zudpi Jungle	45	0.50
				Zudpi Jungle	97	0.50
				Zudpi Jungle	110	1.20
				Zudpi Jungle	114	0.20
				Zudpi Jungle	120	0.20
				Zudpi Jungle	125	0.50
				Zudpi Jungle	132	1.40
				Zudpi Jungle	270	0.80
						7.00
Samudrapur	Girad	Khursapur	Kokdi	Zudpi Jungle	84	0.20
				Zudpi Jungle	172	1.00
				Zudpi Jungle	190	0.80
				Zudpi Jungle	127	0.30
				Zudpi Jungle	5	1.40
				Zudpi Jungle	15	0.50
				Zudpi Jungle	28	0.70
						5.30
Samudrapur	Girad	Khursapur	Gaurabasa	Zudpi Jungle	22	0.00
				Zudpi Jungle	18	1.30
				Zudpi Jungle	27.2	0.70
				Zudpi Jungle	30.3	0.10
				Zudpi Jungle	33.2	1.10
						4.11
Samudrapur	Girad	Khursapur	Turmaiya	Zudpi Jungle	37	2.45
				Zudpi Jungle	38	2.00
				Zudpi Jungle	57	0.75
				Zudpi Jungle	58	1.20
				Zudpi Jungle	73	0.75
				Zudpi Jungle	75	2.00
				Zudpi Jungle	1	0.40

Range	Round	Beat	Name of Village	Type	Survey No.	Total Area (in ha.)
				Zudpi Jungle	12	0.30
				Zudpi Jungle	18	0.80
				Zudpi Jungle	27	0.70
				Zudpi Jungle	28	0.50
				Zudpi Jungle	29	0.20
				Zudpi Jungle	29	0.80
				Zudpi Jungle	30	1.20
				Zudpi Jungle	32	4.00
						20.14
	Total of Khursapar Beat					115.79
Samudrapur	Girad	Mohmara	Ajni	Zudpi Jungle	37	1.00
				Zudpi Jungle	39	4.70
				Zudpi Jungle	47	31.04
						16.82
Samudrapur	Girad	Mohmara	Pandpur	Zudpi Jungle	49	2.00
				Zudpi Jungle	50	30.00
				Zudpi Jungle	58	1.70
				Zudpi Jungle	64	4.02
						34.72
	Total of Mohmara Beat					51.54
			Tavi	Zudpi Jungle	2/1	2.00
				Zudpi Jungle	39	1.00
				Zudpi Jungle	2/1	0.30
						11.00
	Total of Tavi Beat					11.00
	Total of Girad Round					651.00
Samudrapur	Mamrel	Mamrel	Mamrel	Zudpi Jungle	209	2.00
				Zudpi Jungle	210	0.50
				Zudpi Jungle	211/1	1.00
				Zudpi Jungle	215	1.40
				Zudpi Jungle	221	0.40
				Zudpi Jungle	192	1.00
				Zudpi Jungle	192/2	1.00
				Zudpi Jungle	208	0.50
				Zudpi Jungle	211/2	1.00
				Zudpi Jungle	247	2.00
				Zudpi Jungle	251	1.00
				Zudpi Jungle	200	0.50
						14.40
Samudrapur	Mamrel	Mamrel	Kasarpali	Zudpi Jungle	37	0.00
				Zudpi Jungle	38	3.40
				Zudpi Jungle	58	7.00
						11.70
Samudrapur	Mamrel	Mamrel	Bamandevthi	Zudpi Jungle	42	3.00
				Zudpi Jungle	6	3.74
						6.74
	Total of Mamrel Beat					42.98
Samudrapur	Mamrel	Dhanda	Talao	Zudpi Jungle	1	0.50
				Zudpi Jungle	6	0.50
				Zudpi Jungle	10	1.20
				Zudpi Jungle	14	1.00
				Zudpi Jungle	16	2.00
				Zudpi Jungle	24	1.20
				Zudpi Jungle	76	1.40
				Zudpi Jungle	91	1.00
				Zudpi Jungle	128	0.30
				Zudpi Jungle	130	1.00
				Zudpi Jungle	134	0.40

Range	Round	Beat	Name of Village	Type	Survey No.	Total Area (in ha.)
				Ridge Inside	[illegible]	[illegible]
				Ridge Inside	[illegible]	[illegible]
						19.76
		Total of Dasoda Beat				19.76
Samudrame	Manerai	Tadwan	Tadwan	Ridge Inside	24	0.8
				Ridge Inside	[illegible]	[illegible]
				Ridge Inside	[illegible]	[illegible]
				Ridge Inside	[illegible]	[illegible]
				Ridge Inside	[illegible]	[illegible]
				Ridge Inside	[illegible]	[illegible]
				Ridge Inside	[illegible]	[illegible]
				Ridge Inside	[illegible]	[illegible]
				Ridge Inside	[illegible]	[illegible]
				Ridge Inside	[illegible]	[illegible]
				Ridge Inside	[illegible]	[illegible]
				Ridge Inside	[illegible]	[illegible]
				Ridge Inside	[illegible]	[illegible]
						4.50
		Total of Ladwan Beat				4.50
Samudrame	Manerai	Wanarchuvin	Rana	Ridge Inside	[illegible]	[illegible]
				Ridge Inside	[illegible]	[illegible]
				Ridge Inside	[illegible]	[illegible]
				Ridge Inside	[illegible]	[illegible]
				Ridge Inside	[illegible]	[illegible]
				Ridge Inside	[illegible]	[illegible]
						17.21
		Total of Wanarchuvin Beat				0.94
		Total of Manerai Round				24.45
		Total of Samudrame Range				2962.04
Hanur	Selur	Chimki	Takli Kare	Ridge Inside	[illegible]	[illegible]
				Ridge Inside	[illegible]	[illegible]
				Ridge Inside	[illegible]	[illegible]
				Ridge Inside	[illegible]	[illegible]
				Ridge Inside	[illegible]	[illegible]
				Ridge Inside	[illegible]	[illegible]
				Ridge Inside	[illegible]	[illegible]
				Ridge Inside	[illegible]	[illegible]
				Ridge Inside	[illegible]	[illegible]
						12.36
Hanur	Selur	Chimki	Shivangram	Ridge Inside	[illegible]	[illegible]
				Ridge Inside	[illegible]	[illegible]
				Ridge Inside	[illegible]	[illegible]
						10.24
Hanur	Selur	Chimki	Khadia	Ridge Inside	[illegible]	[illegible]
				Ridge Inside	[illegible]	[illegible]
				Ridge Inside	[illegible]	[illegible]
				Ridge Inside	[illegible]	[illegible]
				Ridge Inside	[illegible]	[illegible]
				Ridge Inside	[illegible]	[illegible]
				Ridge Inside	[illegible]	[illegible]
						11.36
Hanur	Selur	Chimki	Jayur	Ridge Inside	[illegible]	[illegible]
				Ridge Inside	[illegible]	[illegible]
				Ridge Inside	[illegible]	[illegible]
				Ridge Inside	[illegible]	[illegible]
				Ridge Inside	[illegible]	[illegible]
				Ridge Inside	[illegible]	[illegible]
				Ridge Inside	[illegible]	[illegible]
				Ridge Inside	[illegible]	[illegible]

Range	Round	Beat	Name of Village	Type	Survey No.	Total Area (in ha.)
				Zudpi Jungle		
				Zudpi Jungle		
				Zudpi Jungle		
Hingni	Selsura	Chanda	Bandawa	Zudpi Jungle		
				Zudpi Jungle		
				Zudpi Jungle		
				Zudpi Jungle		
				Zudpi Jungle		
				Zudpi Jungle		
				Zudpi Jungle		
				Zudpi Jungle		
				Zudpi Jungle		
				Zudpi Jungle		
				Zudpi Jungle		
				Zudpi Jungle		
				Zudpi Jungle		
				Zudpi Jungle		
				Zudpi Jungle		
				Zudpi Jungle		
				Zudpi Jungle		
Hingni	Selsura	Chanda	Mundpar	Zudpi Jungle		
Hingni	Selsura	Chanda	Washada	Zudpi Jungle		
				Zudpi Jungle		
				Zudpi Jungle		
Hingni	Selsura	Chanda	Motkamna	Zudpi Jungle		
				Zudpi Jungle		
				Zudpi Jungle		
				Zudpi Jungle		
				Zudpi Jungle		
				Zudpi Jungle		
				Zudpi Jungle		
Hingni	Selsura	Chanda	Kanna	Zudpi Jungle		
				Zudpi Jungle		
				Zudpi Jungle		
				Zudpi Jungle		
				Zudpi Jungle		
				Zudpi Jungle		
				Zudpi Jungle		
				Zudpi Jungle		
Hingni	Selsura	Chanda	Tandi	Zudpi Jungle		
				Zudpi Jungle		
				Zudpi Jungle		
				Zudpi Jungle		
				Zudpi Jungle		
				Zudpi Jungle		
				Zudpi Jungle		
				Zudpi Jungle		
				Zudpi Jungle		
				Zudpi Jungle		
Hingni	Selsura	Chanda	Chanda	Zudpi Jungle		
				Zudpi Jungle		
				Zudpi Jungle		
				Zudpi Jungle		
				Zudpi Jungle		

Range	Round	Beat	Name of Village	Type	Survey No.	Total Area (in ha.)
						10.11
Hiremi	Selpo	Chandi	Devanam	Zudpi Jungle	403	1.04
						1.05
Hiremi	Selpo	Chandi	Kesilanur	Zudpi Jungle	1	0.39
				Zudpi Jungle	2	0.78
				Zudpi Jungle	18	2.26
				Zudpi Jungle	38	0.20
						12.13
Hiremi	Selpo	Chandi	Pimulanam	Zudpi Jungle	3	0.78
				Zudpi Jungle	31	1.82
				Zudpi Jungle	74	0.26
				Zudpi Jungle	28	0.72
				Zudpi Jungle	166	0.56
				Zudpi Jungle	272	0.26
						8.10
Hiremi	Selpo	Chandi	Devkeda	Zudpi Jungle	58	4.24
						3.24
Hiremi	Selpo	Chandi	Pulalanur	Zudpi Jungle	114	0.62
				Zudpi Jungle	145	1.82
				Zudpi Jungle	158	0.78
						2.60
	Total of Chandi Beat					47.8.71
Hiremi	Selpo	Selpo	Selpo	Zudpi Jungle	20	0.21
				Zudpi Jungle	21	0.26
				Zudpi Jungle	22	0.26
				Zudpi Jungle	24	1.21
				Zudpi Jungle	42	1.47
				Zudpi Jungle	87	2.34
				Zudpi Jungle	97	1.57
				Zudpi Jungle	97	0.55
				Zudpi Jungle	99	1.17
				Zudpi Jungle	22	0.27
				Zudpi Jungle	17	0.26
				Zudpi Jungle	27	0.26
				Zudpi Jungle	97	1.56
				Zudpi Jungle	42	0.27
				Zudpi Jungle	83	2.34
				Zudpi Jungle	98	0.31
						20.41
Hiremi	Selpo	Selpo	Wadiyanur	Zudpi Jungle	14	0.04
				Zudpi Jungle	38	0.26
						8.13
Hiremi	Selpo	Selpo	Nana Tekdi	Zudpi Jungle	18	0.26
				Zudpi Jungle	18	0.27
						2.35
Hiremi	Selpo	Selpo	Hanumanur	Zudpi Jungle	38	2.34
						3.35
Hiremi	Selpo	Selpo	Dhanda Ni	Zudpi Jungle	1	0.78
				Zudpi Jungle	1	2.7
						5.27
Hiremi	Selpo	Selpo	Gundanur	Zudpi Jungle	1	0.20
				Zudpi Jungle	20	0.78
				Zudpi Jungle	21	0.72
				Zudpi Jungle	102	0.20
				Zudpi Jungle	126	1.26
				Zudpi Jungle	177	0.20
						2.97
Hiremi	Selpo	Selpo	Mohanapur	Zudpi Jungle	105	0.26

Range	Round	Beat	Name of Village	Type	Survey No.	Total Area (in ha.)
				Zudpi Jungle	7	0.10
						0.12
Hingani	Selsura	Selsura	Kahanpur	Zudpi Jungle	8	0.02
				Zudpi Jungle	11	0.20
				Zudpi Jungle	33	0.02
				Zudpi Jungle	66	0.21
				Zudpi Jungle	84	0.14
				Zudpi Jungle	423	0.86
						1.76
Hingani	Selsura	Selsura	Mundsaura	Zudpi Jungle	1	0.01
				Zudpi Jungle	3	0.01
				Zudpi Jungle	4	0.24
				Zudpi Jungle	5	0.20
				Zudpi Jungle	12	0.80
				Zudpi Jungle	248	0.30
						2.26
Hingani	Selsura	Selsura	Wahanpur	Zudpi Jungle	2	0.02
				Zudpi Jungle	47	0.20
				Zudpi Jungle	82	0.91
						1.13
Hingani	Selsura	Selsura	Kesarcha	Zudpi Jungle	2	0.22
				Zudpi Jungle	57	0.28
				Zudpi Jungle	62	0.07
				Zudpi Jungle	402	1.44
				Zudpi Jungle	268	0.75
				Zudpi Jungle	269	0.44
				Zudpi Jungle	345	0.42
				Zudpi Jungle	400	0.07
				Zudpi Jungle	509	1.08
				Zudpi Jungle	2	62.77
						70.48
Hingani	Selsura	Selsura	Khadia	Zudpi Jungle	1	0.40
				Zudpi Jungle	14	0.60
				Zudpi Jungle	21	0.08
				Zudpi Jungle	24	0.20
				Zudpi Jungle	43	0.21
				Zudpi Jungle	47	0.21
				Zudpi Jungle	48	0.16
				Zudpi Jungle	55	1.40
				Zudpi Jungle	61	1.70
				Zudpi Jungle	72	0.36
						12.63
Hingani	Selsura	Selsura	Indi	Zudpi Jungle	226	4.00
				Zudpi Jungle	229	2.70
				Zudpi Jungle	1	0.20
				Zudpi Jungle	7	1.40
				Zudpi Jungle	71	0.20
				Zudpi Jungle	168	1.50
						14.20
Hingani	Selsura	Selsura	Chinchar	Zudpi Jungle	118	0.40
				Zudpi Jungle	128	0.20
				Zudpi Jungle	129	2.20
				Zudpi Jungle	131	1.01
				Zudpi Jungle	141	0.27
				Zudpi Jungle	152	2.10
				Zudpi Jungle	500	1.04
						28.97
Hingani	Selsura	Selsura	Selsura	Zudpi Jungle	10	0.20

Range	Round	Beat	Name of Village	Type	Survey No.	Total Area (in ha.)
				Zudpi Jungle		
				Zudpi Jungle		
				Zudpi Jungle		
				Zudpi Jungle		
				Zudpi Jungle		
				Zudpi Jungle		
				Zudpi Jungle		
				Zudpi Jungle		
						13.60
Hiware	Kelse	Kelse	Kelshi Bk.	Zudpi Jungle		
				Zudpi Jungle		
				Zudpi Jungle		
				Zudpi Jungle		
				Zudpi Jungle		
				Zudpi Jungle		
				Zudpi Jungle		
						14.97
Hiware	Kelse	Kelse	Ghorad	Zudpi Jungle		
				Zudpi Jungle		
				Zudpi Jungle		
				Zudpi Jungle		
				Zudpi Jungle		
				Zudpi Jungle		
						10.97
Hiware	Kelse	Kelse	Kelshi Mal	Zudpi Jungle		
				Zudpi Jungle		
				Zudpi Jungle		
				Zudpi Jungle		
				Zudpi Jungle		
				Zudpi Jungle		
				Zudpi Jungle		
				Zudpi Jungle		
				Zudpi Jungle		
				Zudpi Jungle		
						19.01
Hiware	Kelse	Kelse	Borgaon	Zudpi Jungle		
				Zudpi Jungle		
				Zudpi Jungle		
				Zudpi Jungle		
						1.04
	Total of Kelse Beat					227.82
Hiware	Kelse	Kelse	Kelsar	Zudpi Jungle		
				Zudpi Jungle		
				Zudpi Jungle		
				Zudpi Jungle		
				Zudpi Jungle		
				Zudpi Jungle		
				Zudpi Jungle		
				Zudpi Jungle		
				Zudpi Jungle		
				Zudpi Jungle		
				Zudpi Jungle		
				Zudpi Jungle		
				Zudpi Jungle		
				Zudpi Jungle		
				Zudpi Jungle		

Range	Round	Beat	Name of Village	Type	Survey No.	Total Area (in ha.)
				Zudpi Jungle	[illegible]	[illegible]
				Zudpi Jungle	[illegible]	[illegible]
				Zudpi Jungle	[illegible]	[illegible]
				Zudpi Jungle	[illegible]	[illegible]
				Zudpi Jungle	[illegible]	[illegible]
				Zudpi Jungle	[illegible]	[illegible]
				Zudpi Jungle	[illegible]	[illegible]
				Zudpi Jungle	[illegible]	[illegible]
				Zudpi Jungle	[illegible]	[illegible]
				Zudpi Jungle	[illegible]	[illegible]
				Zudpi Jungle	[illegible]	[illegible]
				Zudpi Jungle	[illegible]	[illegible]
				Zudpi Jungle	[illegible]	[illegible]
				Zudpi Jungle	[illegible]	[illegible]
						22.65
	Total of Kelzar Beat					147.44
Hingni	Selsura	Sindhi (R)	Kelzara	Zudpi Jungle	[illegible]	[illegible]
				Zudpi Jungle	[illegible]	[illegible]
						7.23
Hingni	Selsura	Sindhi (R)	Pipri	Zudpi Jungle	[illegible]	[illegible]
				Zudpi Jungle	[illegible]	[illegible]
				Zudpi Jungle	[illegible]	[illegible]
				Zudpi Jungle	[illegible]	[illegible]
				Zudpi Jungle	[illegible]	[illegible]
				Zudpi Jungle	[illegible]	[illegible]
				Zudpi Jungle	[illegible]	[illegible]
				Zudpi Jungle	[illegible]	[illegible]
				Zudpi Jungle	[illegible]	[illegible]
				Zudpi Jungle	[illegible]	[illegible]
				Zudpi Jungle	[illegible]	[illegible]
				Zudpi Jungle	[illegible]	[illegible]
				Zudpi Jungle	[illegible]	[illegible]
				Zudpi Jungle	[illegible]	[illegible]

Range	Round	Beat	Name of Village	Type	Survey No.	Total Area (in ha.)
Hiremi	Selop	Sindhe (R)	Khanapur Tho	Zudpi Jungle	[illegible]	[illegible]
				Zudpi Jungle	[illegible]	[illegible]
				Zudpi Jungle	[illegible]	[illegible]
				Zudpi Jungle	[illegible]	[illegible]
				Zudpi Jungle	[illegible]	[illegible]
				Zudpi Jungle	[illegible]	[illegible]
				Zudpi Jungle	[illegible]	[illegible]
				Zudpi Jungle	[illegible]	[illegible]
				Zudpi Jungle	[illegible]	[illegible]
				Zudpi Jungle	[illegible]	[illegible]
				Zudpi Jungle	[illegible]	[illegible]
				Zudpi Jungle	[illegible]	[illegible]
				Zudpi Jungle	[illegible]	[illegible]
				Zudpi Jungle	[illegible]	[illegible]
				Zudpi Jungle	[illegible]	[illegible]
						4.31
Hiremi	Selop	Sindhe (R)	Madana	Zudpi Jungle	[illegible]	[illegible]
				Zudpi Jungle	[illegible]	[illegible]
						9.07
Hiremi	Selop	Sindhe (R)	Tadasur	Zudpi Jungle	[illegible]	[illegible]
				Zudpi Jungle	[illegible]	[illegible]
				Zudpi Jungle	[illegible]	[illegible]
				Zudpi Jungle	[illegible]	[illegible]
						3.02
Hiremi	Selop	Sindhe (R)	Chimbali	Zudpi Jungle	[illegible]	[illegible]
				Zudpi Jungle	[illegible]	[illegible]
				Zudpi Jungle	[illegible]	[illegible]
				Zudpi Jungle	[illegible]	[illegible]
				Zudpi Jungle	[illegible]	[illegible]
				Zudpi Jungle	[illegible]	[illegible]
						4.31
Hiremi	Selop	Sindhe (R)	Bandala	Zudpi Jungle	[illegible]	[illegible]
				Zudpi Jungle	[illegible]	[illegible]
				Zudpi Jungle	[illegible]	[illegible]
				Zudpi Jungle	[illegible]	[illegible]
				Zudpi Jungle	[illegible]	[illegible]
				Zudpi Jungle	[illegible]	[illegible]
				Zudpi Jungle	[illegible]	[illegible]
				Zudpi Jungle	[illegible]	[illegible]
						3.05
Hiremi	Selop	Sindhe (R)	Palasgaon	Zudpi Jungle	[illegible]	[illegible]
				Zudpi Jungle	[illegible]	[illegible]
				Zudpi Jungle	[illegible]	[illegible]
				Zudpi Jungle	[illegible]	[illegible]
				Zudpi Jungle	[illegible]	[illegible]
				Zudpi Jungle	[illegible]	[illegible]
						1.06
Hiremi	Selop	Sindhe (R)	Bakhalapur	Zudpi Jungle	[illegible]	[illegible]
				Zudpi Jungle	[illegible]	[illegible]
				Zudpi Jungle	[illegible]	[illegible]
				Zudpi Jungle	[illegible]	[illegible]
				Zudpi Jungle	[illegible]	[illegible]
				Zudpi Jungle	[illegible]	[illegible]
				Zudpi Jungle	[illegible]	[illegible]
				Zudpi Jungle	[illegible]	[illegible]
						4.07
Hiremi	Selop	Sindhe (R)	Dalimatti	Zudpi Jungle	[illegible]	[illegible]
				Zudpi Jungle	[illegible]	[illegible]
				Zudpi Jungle	[illegible]	[illegible]

Range	Round	Beat	Name of Village	Type	Survey No.	Total Area (in ha.)
				Zudpi Jungle	8	0.08
				Zudpi Jungle	87	0.08
				Zudpi Jungle	12	0.08
				Zudpi Jungle	20	0.08
				Zudpi Jungle	28	0.08
				Zudpi Jungle	101	0.08
				Zudpi Jungle	105	0.08
				Zudpi Jungle	110	0.40
						3.01
Hiremi	Selco	Siddhi (R)	Digras	Zudpi Jungle	14	0.08
				Zudpi Jungle	102	0.08
				Zudpi Jungle	103	0.08
						1.03
Hiremi	Selco	Siddhi (R)	Alaram	Zudpi Jungle	[illegible]	1.05
				Zudpi Jungle	20	0.08
				Zudpi Jungle	21	0.08
				Zudpi Jungle	29	0.08
				Zudpi Jungle	30	0.08
				Zudpi Jungle	31	0.08
				Zudpi Jungle	32	0.08
				Zudpi Jungle	37	0.08
				Zudpi Jungle	38	0.08
				Zudpi Jungle	39	0.08
				Zudpi Jungle

Range	Round	Beat	Name of Village	Type	Survey No.	Total Area (in ha.)
				Zudpi Jungle	14	0.00
				Zudpi Jungle	21	0.00
						2.45
Himmi	Selao	Sindhi (E)	Jamna	Zudpi Jungle	200	0.00
				Zudpi Jungle	224	0.00
				Zudpi Jungle	219	0.00
				Zudpi Jungle	217	0.00
				Zudpi Jungle	224	0.00
				Zudpi Jungle	223	0.00
				Zudpi Jungle	228	0.00
				Zudpi Jungle	227	0.00
						13.10
Himmi	Selao	Sindhi (E)	Kanmar	Zudpi Jungle	14	0.00
				Zudpi Jungle	19	0.00
				Zudpi Jungle	74	0.00
				Zudpi Jungle	75	0.00
				Zudpi Jungle	77	0.00
				Zudpi Jungle	123	0.00
						51.51
Himmi	Selao	Sindhi (E)	Chamundal	Zudpi Jungle	78	0.00
				Zudpi Jungle	87	0.00
				Zudpi Jungle	222	0.00
				Zudpi Jungle	160	0.00
				Zudpi Jungle	207	0.00
				Zudpi Jungle	183	0.00
				Zudpi Jungle	460	0.00
						24.13
Himmi	Selao	Sindhi (E)	Dudi	Zudpi Jungle	77	0.00
				Zudpi Jungle	93	0.00
				Zudpi Jungle	94	0.00
				Zudpi Jungle	75	0.00
				Zudpi Jungle	78	0.00
						5.37
	Total of Sindhi (E) Beat					225.89
	Total of Selao Round					279.56
Himmi	Kelzar	Junnad	Jamod	Zudpi Jungle	81	0.00
				Zudpi Jungle	88	0.00
						3.58
Himmi	Kelzar	Junnad	Gavandkha	Zudpi Jungle	13	0.00
				Zudpi Jungle	14	0.00
				Zudpi Jungle	15	0.00
				Zudpi Jungle	16	0.00
				Zudpi Jungle	17	0.00
				Zudpi Jungle	18	0.00
				Zudpi Jungle	19	0.00
				Zudpi Jungle	20	0.00
				Zudpi Jungle	712	0.00
				Zudpi Jungle	713	0.00
						8.60
Himmi	Kelzar	Junnad	Mohegaon	Zudpi Jungle	108	0.00
				Zudpi Jungle	1	0.00
				Zudpi Jungle	2	0.00
				Zudpi Jungle	3	0.00
						2.92
Himmi	Kelzar	Junnad	Chinchali	Zudpi Jungle	0	0.00
				Zudpi Jungle	1	0.00
				Zudpi Jungle	22	0.00
				Zudpi Jungle	23	0.00

Range	Round	Beat	Name of Village	Type	Survey No.	Total Area (in ha.)
				Zudpi Jungle		
						18.45
		Total of Jangad Beat				35.53
Hingoli	Kalmanuri	Wadgaon	Wadgaon F	Zudpi Jungle		
				Zudpi Jungle		
				Zudpi Jungle		
				Zudpi Jungle		
				Zudpi Jungle		
				Zudpi Jungle		
						6.08
		Total of Wadgaon Beat				6.08
Hingoli	Kalmanuri	Khadki	Khadki A	Zudpi Jungle		
				Zudpi Jungle		
				Zudpi Jungle		
				Zudpi Jungle		
				Zudpi Jungle		
				Zudpi Jungle		
				Zudpi Jungle		
				Zudpi Jungle		
				Zudpi Jungle		
				Zudpi Jungle		
				Zudpi Jungle		
				Zudpi Jungle		
				Zudpi Jungle		
				Zudpi Jungle		
				Zudpi Jungle		
				Zudpi Jungle		
				Zudpi Jungle		
				Zudpi Jungle		
				Zudpi Jungle		
				Zudpi Jungle		
				Zudpi Jungle		
				Zudpi Jungle		
				Zudpi Jungle		
				Zudpi Jungle		
				Zudpi Jungle		
				Zudpi Jungle		
				Zudpi Jungle		
				Zudpi Jungle		
				Zudpi Jungle		
						121.79
Hingoli	Kalmanuri	Khadki	Ammam Kha	Zudpi Jungle		
				Zudpi Jungle		
				Zudpi Jungle		
				Zudpi Jungle		
				Zudpi Jungle		
				Zudpi Jungle		
				Zudpi Jungle		
				Zudpi Jungle		
				Zudpi Jungle		
						4.61
		Total of Khadki Beat				126.40
Hingoli	Kalmanuri	Seldoh	Seldoha	Zudpi Jungle		
				Zudpi Jungle		
				Zudpi Jungle		
				Zudpi Jungle		
				Zudpi Jungle		
				Zudpi Jungle		

Range	Round	Beat	Name of Village	Type	Survey No.	Total Area (in ha.)
				Zudpi Jungle	4	0.40
						5.61
Hinoni	Kelzar	Seldoh	Sialdabad	Zudpi Jungle	83	0.30
				Zudpi Jungle	85	3.07
						3.37
	Total of Seldoh Beat					7.69
Hinoni	Kelzar	Khanei	Khanei	Zudpi Jungle	1	0.40
				Zudpi Jungle	14	0.20
				Zudpi Jungle	15	0.05
				Zudpi Jungle	17	0.20
				Zudpi Jungle	123	1.20
				Zudpi Jungle	124	0.50
				Zudpi Jungle	128	0.20
						2.85
Hinoni	Kelzar	Khanei	Mwanawar	Zudpi Jungle	42	0.40
				Zudpi Jungle	48	3.20
						3.60
Hinoni	Kelzar	Khanei	Bilai	Zudpi Jungle	20	0.50
				Zudpi Jungle	21	0.20
				Zudpi Jungle	42	0.20
						1.20
Hinoni	Kelzar	Khanei	Hmuni	Zudpi Jungle	44	0.02
						0.02
Hinoni	Kelzar	Khanei	Dadi	Zudpi Jungle	50	0.37
						0.37
	Total of Khanei Beat					10.62
	Total of Kelzar Round					185.72
Hinoni	Zadi	Awadi	Dailuan	Zudpi Jungle	1	15.42
						15.42
Hinoni	Zadi	Awadi	Awadi	Zudpi Jungle	8	0.40
				Zudpi Jungle	28	0.75
						1.15
Hinoni	Zadi	Awadi	Rimpuidemdo	Zudpi Jungle	19	0.50
				Zudpi Jungle	107	0.10
						0.60
Hinoni	Zadi	Awadi	Rehabi	Zudpi Jungle	110	0.20
						0.20
Hinoni	Zadi	Awadi	Dibarua	Zudpi Jungle	80	1.20
						1.20
Hinoni	Zadi	Awadi	Hlimuni	Zudpi Jungle	404	0.30
				Zudpi Jungle	1	0.40
				Zudpi Jungle	3	0.30
				Zudpi Jungle	454	0.20
				Zudpi Jungle	1	0.20
				Zudpi Jungle	2	0.20
				Zudpi Jungle	5	0.10
				Zudpi Jungle	85	1.80
				Zudpi Jungle	429	0.20
				Zudpi Jungle	44	1.00
				Zudpi Jungle	146	3.50
				Zudpi Jungle	459	0.70
				Zudpi Jungle	21	0.40
						12.10
Hinoni	Zadi	Awadi	Vanrum	Zudpi Jungle	55	0.20
				Zudpi Jungle	58	2.40
				Zudpi Jungle	82	3.97
						6.67
Hinoni	Zadi	Awadi	Hli	Zudpi Jungle	48	0.20

Range	Round	Beat	Name of Village	Type	Survey No.	Total Area (in ha.)
						0.79
Hinnur	Zadda	Jawadi	Sattanmadavur	Zudpe Jungle	1	0.08
				Zudpe Jungle	169	0.45
				Zudpe Jungle	170	0.48
				Zudpe Jungle	172	0.36
				Zudpe Jungle	174	0.37
				Zudpe Jungle	179	0.05
				Zudpe Jungle	211	0.36
				Zudpe Jungle	178	0.05
						2.05
Hinnur	Zadda	Jawadi	Kinni M	Zudpe Jungle	46	1.70
				Zudpe Jungle	147	0.43
						2.13
Hinnur	Zadda	Jawadi	Kalimalavadi	Zudpe Jungle	68	0.45
				Zudpe Jungle	70	0.58
				Zudpe Jungle	1	0.48
				Zudpe Jungle	27	0.02
						1.66
Hinnur	Zadda	Jawadi	Zadalli	Zudpe Jungle	29	0.20
				Zudpe Jungle	9	0.47
				Zudpe Jungle	10	0.50
						3.84
Hinnur	Zadda	Jawadi	Rehabi Khas	Zudpe Jungle	1	0.20
				Zudpe Jungle	2	0.25
						0.45
Hinnur	Zadda	Jawadi	Chinnam	Zudpe Jungle	87	0.19
				Zudpe Jungle	28	0.3
				Zudpe Jungle	29	1.50
				Zudpe Jungle	30	1.50
				Zudpe Jungle	31	0.45
				Zudpe Jungle	32	0.20
				Zudpe Jungle	34	0.20
						14.84
Hinnur	Zadda	Jawadi	Antannam	Zudpe Jungle	1	0.45
				Zudpe Jungle	162	0.2
				Zudpe Jungle	174	0.40
				Zudpe Jungle	5	0.20
				Zudpe Jungle	6	0.30
				Zudpe Jungle	178	0.20
				Zudpe Jungle	42	0.05
				Zudpe Jungle	38	0.20
				Zudpe Jungle	40	0.14
				Zudpe Jungle	204	0.45
				Zudpe Jungle	208	0.20
				Zudpe Jungle	58	0.20
				Zudpe Jungle	78	0.20
				Zudpe Jungle	90	0.45
						4.42
Hinnur	Zadda	Jawadi	Wanoba	Zudpe Jungle	120	0.40
				Zudpe Jungle	116	0.21
						0.61
Hinnur	Zadda	Jawadi	Gindi	Zudpe Jungle	52	0.10
				Zudpe Jungle	53	0.07
				Zudpe Jungle	54	0.10
				Zudpe Jungle	55	0.20
				Zudpe Jungle	57	1.20
				Zudpe Jungle	97	0.20
				Zudpe Jungle	98	0.07

Range	Round	Beat	Name of Village	Type	Survey No.	Total Area (in ha.)
				Zudpi Jungle	31	0.46
				Zudpi Jungle	98	3.36
						9.48
Hingni	Zadsi	Jewadi	Khandhanwadi	Zudpi Jungle	47	0.05
				Zudpi Jungle	71	0.40
				Zudpi Jungle	87	0.20
						0.40
Hingni	Zadsi	Jewadi	Wadgaon Kha.	Zudpi Jungle	44	0.87
				Zudpi Jungle	22	0.36
				Zudpi Jungle	98	0.78
				Zudpi Jungle	44	0.20
				Zudpi Jungle	52	0.40
						6.56
Hingni	Zadsi	Jewadi	Watgaon Kala	Zudpi Jungle	5	0.40
				Zudpi Jungle	8	0.20
				Zudpi Jungle	5	0.20
				Zudpi Jungle	36	0.60
				Zudpi Jungle	78	0.70
				Zudpi Jungle	44	0.40
				Zudpi Jungle	10	0.40
				Zudpi Jungle	10	0.20
				Zudpi Jungle	68	0.20
				Zudpi Jungle	2	0.10
				Zudpi Jungle	14	0.40
						5.50
Hingni	Zadsi	Jewadi	Bordhanli G.	Zudpi Jungle	6	0.10
				Zudpi Jungle	8	0.10
				Zudpi Jungle	10	0.40
				Zudpi Jungle	11	0.20
				Zudpi Jungle	87	0.20
						1.00
Hingni	Zadsi	Jewadi	Hingni	Zudpi Jungle	84	0.20
				Zudpi Jungle	20	0.20
				Zudpi Jungle	32	0.20
				Zudpi Jungle	38	0.20
				Zudpi Jungle	44	0.20
						7.40
Hingni	Zadsi	Jewadi	Khani	Zudpi Jungle	12	0.20
				Zudpi Jungle	20	0.20
				Zudpi Jungle	27	0.20
						0.60
Total of Jewadi Beat						96.94
Hingni	Zadsi	Akoli	Mandla	Zudpi Jungle	1	2.20
				Zudpi Jungle	5	0.20
				Zudpi Jungle	14	0.60
				Zudpi Jungle	18	1.20
				Zudpi Jungle	25	0.20
				Zudpi Jungle	88	7.40
				Zudpi Jungle	97	9.20
						21.65
Hingni	Zadsi	Akoli	Kali	Zudpi Jungle	88	0.04
						0.04
Hingni	Zadsi	Akoli	Amanam	Zudpi Jungle	114	0.20
				Zudpi Jungle	127	0.40
				Zudpi Jungle	168	0.40
				Zudpi Jungle	194	0.40
				Zudpi Jungle	207	0.40
						1.87

Range	Round	Beat	Name of Village	Type	Survey No.	Total Area (in ha.)
Hinjni	Zadni	Akoli	Gimala	Zudpi Jungle	78	1.57
				Zudpi Jungle	93	0.80
				Zudpi Jungle	94	0.20
						2.57
Hinjni	Zadni	Akoli	Indrali Ji	Zudpi Jungle	94	1.20
				Zudpi Jungle	102/2	0.37
						2.57
Hinjni	Zadni	Akoli	Madni	Zudpi Jungle	93	0.40
				Zudpi Jungle	95	0.80
				Zudpi Jungle	97	0.10
				Zudpi Jungle	98	0.10
				Zudpi Jungle	99	0.40
						1.57
Hinjni	Zadni	Akoli	Vadi	Zudpi Jungle	1	0.40
				Zudpi Jungle	2	0.10
				Zudpi Jungle	3	0.80
				Zudpi Jungle	4/1	0.70
				Zudpi Jungle	5/1	0.10
				Zudpi Jungle	5	2.40
				Zudpi Jungle	278	0.80
						5.62
Hinjni	Zadni	Akoli	Tirumalpur	Zudpi Jungle	8	0.50
				Zudpi Jungle	11	0.10
						0.60
Hinjni	Zadni	Akoli	Jamni	Zudpi Jungle	30	1.01
				Zudpi Jungle	40/2	1.50
				Zudpi Jungle	52	2.00
				Zudpi Jungle	91	2.25
						14.64
Hinjni	Zadni	Akoli	Bidrabhali	Zudpi Jungle	1	47.04
						11.00
Hinjni	Zadni	Akoli	Akoli	Zudpi Jungle	90	2.12
				Zudpi Jungle	127	2.40
				Zudpi Jungle	130	2.00
				Zudpi Jungle	83	1.10
				Zudpi Jungle	48	0.80
						3.35
Hinjni	Zadni	Akoli	Khanu	Zudpi Jungle	21	0.74
				Zudpi Jungle	24	2.11
				Zudpi Jungle	28	36.00
				Zudpi Jungle	33	0.20
						19.00
	Total of Akoli Beat					109.02
Hinjni	Zadni	Rathora	Ridhora	Zudpi Jungle	2	0.20
				Zudpi Jungle	5	1.40
				Zudpi Jungle	6/1	0.10
				Zudpi Jungle	7/2	0.20
				Zudpi Jungle	8/2	1.00
				Zudpi Jungle	9/2	1.40
				Zudpi Jungle	9/4	0.80
				Zudpi Jungle	9/2	0.70
				Zudpi Jungle	9/7	0.10
				Zudpi Jungle	9/1	0.20
				Zudpi Jungle	9/3	0.10
				Zudpi Jungle	9/5	1.80
				Zudpi Jungle	9/2	2.40
				Zudpi Jungle	9/1	0.40
				Zudpi Jungle	9/4	0.20

Range	Round	Beat	Name of Village	Type	Survey No.	Total Area (in ha.)
						11.61
Hinoni	Zadi	Rathora	Tadi	Zudai Jungle	49	5.48
						0.45
Hinoni	Zadi	Rathora	Rathali	Zudai Jungle	47	1.00
						1.00
Hinoni	Zadi	Rathora	Kanur Kot	Zudai Jungle	17	2.74
				Zudai Jungle	18	0.37
				Zudai Jungle	27	1.00
				Zudai Jungle	7	0.20
				Zudai Jungle	19	0.72
				Zudai Jungle	28	0.21
						5.10
	Total of Rathora Beat					18.55
Hinoni	Zadi	Kalsar	Kalsar 2	Zudai Jungle	14	0.79
				Zudai Jungle	28	4.38
				Zudai Jungle	38	0.38
				Zudai Jungle	32	38.14
				Zudai Jungle	37	47.76
				Zudai Jungle	38	2.39
				Zudai Jungle	4	2.24
						103.08
	Total of Kalsar Beat					103.08
Hinoni	Zadi	Tamarpada	Malemon Deha	Zudai Jungle	417	4.10
				Zudai Jungle	428	3.37
				Zudai Jungle	434	6.27
						13.17
	Total of Tamarpada I Beat					13.17
Hinoni	Zadi	Borkhed	Borkhed Kala	Zudai Jungle	207	0.97
				Zudai Jungle	220	1.76
				Zudai Jungle	403	0.30
				Zudai Jungle	404	1.02
				Zudai Jungle	37	0.49
				Zudai Jungle	44	2.16
				Zudai Jungle	45	0.49
				Zudai Jungle	48	0.28
				Zudai Jungle	53	0.32
				Zudai Jungle	54	0.45
				Zudai Jungle	55	0.49
				Zudai Jungle	57	0.49
				Zudai Jungle	58	0.20
				Zudai Jungle	61	0.18
				Zudai Jungle	62	0.11
				Zudai Jungle	68	0.77
						10.91
Hinoni	Zadi	Borkhed	Bidi Borkhed	Zudai Jungle	16	0.16
				Zudai Jungle	5	0.40
						0.56
	Total of Borkhedi Beat					20.17
Hinoni	Zadi	Tamarpada	Tamarpada 2	Zudai Jungle	47	0.09
				Zudai Jungle	50	0.10
				Zudai Jungle	2	0.30
				Zudai Jungle	7	0.18
				Zudai Jungle	28	3.00
				Zudai Jungle	35	0.20
				Zudai Jungle	55	0.12
				Zudai Jungle	57	0.40
				Zudai Jungle	58	0.70
				Zudai Jungle	59	0.72

Range	Round	Beat	Name of Village	Type	Survey No.	Total Area (in ha.)
				Zudpi Jungle	78	1.26
				Zudpi Jungle	84	1.78
				Zudpi Jungle	87	0.30
				Zudpi Jungle	98	0.27
				Zudpi Jungle	104	0.30
				Zudpi Jungle	120	0.77
				Zudpi Jungle	124	0.35
				Zudpi Jungle	127	1.40
				Zudpi Jungle	134	1.39
				Zudpi Jungle	203	0.45
				Zudpi Jungle	159	0.70
				Zudpi Jungle	170	0.28
				Zudpi Jungle	172	0.25
				Zudpi Jungle	181	0.20
						31.27
	Total of Tamasvada Beat					31.27
	Total of Zadshi Round					192.39
Hinsu	Navsavan	Navsavan	Hinsu	Zudpi Jungle	30	0.30
				Zudpi Jungle	33	0.65
				Zudpi Jungle	36	0.25
				Zudpi Jungle	100	3.05
				Zudpi Jungle	107	2.70
				Zudpi Jungle	112	2.65
				Zudpi Jungle	155	0.45
				Zudpi Jungle	159	2.27
				Zudpi Jungle	165	1.90
				Zudpi Jungle	175	0.30
				Zudpi Jungle	181	0.40
						16.23
Hinsu	Navsavan	Navsavan	Navsavan	Zudpi Jungle	32	1.05
				Zudpi Jungle	72	1.36
						2.41
	Total of Navsavan Beat					18.64
	Total of Navsavan Round					18.64
Hinsu	Hinsu	Sidi Kala	Sidi Kala	Zudpi Jungle	84	0.20
				Zudpi Jungle	98	0.75
				Zudpi Jungle	114	1.40
				Zudpi Jungle	84	0.35
				Zudpi Jungle	110	0.70
				Zudpi Jungle	127	0.75
				Zudpi Jungle	172	0.50
						16.93
Hinsu	Hinsu	Sidi Kala	Amarsh	Zudpi Jungle	116	0.75
				Zudpi Jungle	120	2.80
				Zudpi Jungle	127	2.80
				Zudpi Jungle	128	0.80
				Zudpi Jungle	128	0.85
				Zudpi Jungle	130	2.70
				Zudpi Jungle	140	2.75
				Zudpi Jungle	1	19.00
				Zudpi Jungle	5	0.20
				Zudpi Jungle	128	2.50
						35.15
Hinsu	Hinsu	Sidi Kala	Dudhi	Zudpi Jungle	127	0.60
				Zudpi Jungle	128	1.20
				Zudpi Jungle	132	2.80
				Zudpi Jungle	142	0.20
						5.47

Range	Round	Beat	Name of Village	Type	Survey No.	Total Area (in ha.)
	Total of Sakal Kala Beat					55.75
Hingni	Hingni	Bori	Gohadi kala	Zudpi Jungle	22	2.00
				Zudpi Jungle	23	2.00
				Zudpi Jungle	24	2.00
						0.54
Hingni	Hingni	Bori	Bori	Zudpi Jungle	5	1.00
				Zudpi Jungle	11	1.01
				Zudpi Jungle	13	0.47
				Zudpi Jungle	17	0.47
				Zudpi Jungle	23	2.14
						5.82
Hingni	Hingni	Bori	Gohadi Khar	Zudpi Jungle	1	0.50
				Zudpi Jungle	3	5.00
				Zudpi Jungle	4	1.00
				Zudpi Jungle	5	3.00
				Zudpi Jungle	6	0.00
				Zudpi Jungle	7	3.00
				Zudpi Jungle	8	2.00
						15.50
Hingni	Hingni	Bori	Bori	Zudpi Jungle	52	0.97
				Zudpi Jungle	53	2.41
				Zudpi Jungle	57	0.00
				Zudpi Jungle	58	0.00
				Zudpi Jungle	60	0.97
				Zudpi Jungle	62	2.00
				Zudpi Jungle	67	1.47
				Zudpi Jungle	68	2.00
				Zudpi Jungle	70	0.00
				Zudpi Jungle	77	0.00
				Zudpi Jungle	82	2.47
				Zudpi Jungle	84	1.00
						34.11
	Total of Bori Beat					56.85
Hingni	Hingni	Nanbardi	Nanbardi	Zudpi Jungle	2	0.00
				Zudpi Jungle	8	0.00
				Zudpi Jungle	10	0.00
				Zudpi Jungle	12	0.00
						0.47
	Total of Nanbardi Beat					0.47
Hingni	Hingni	Sondi	Sondi Pt	Zudpi Jungle	92	1.00
				Zudpi Jungle	93	0.00
				Zudpi Jungle	94	0.00
				Zudpi Jungle	95	0.00
						18.27
Hingni	Hingni	Sondi	Sondi	Zudpi Jungle	2	1.00
				Zudpi Jungle	84	2.00
				Zudpi Jungle	111	0.00
				Zudpi Jungle	118	0.00
				Zudpi Jungle	124	0.00
				Zudpi Jungle	129	0.00
				Zudpi Jungle	130	0.00
				Zudpi Jungle	134	0.00
				Zudpi Jungle	175	0.00
				Zudpi Jungle	180	0.00
				Zudpi Jungle	7	0.00
				Zudpi Jungle	9	0.00
				Zudpi Jungle	10	0.00
						23.21

Range	Round	Beat	Name of Village	Type	Survey No.	Total Area (in ha.)
		Total of Sundi Beat				37.18
Hasani	Hasni	Hasni	Vasantham	Zudus Jungle	32	1.40
				Zudus Jungle	38	0.77
				Zudus Jungle	43	0.21
				Zudus Jungle	47	2.37
				Zudus Jungle	48	2.25
				Zudus Jungle	103	0.32
				Zudus Jungle	105	0.78
				Zudus Jungle	111	0.79
				Zudus Jungle	112	0.77
				Zudus Jungle	113	0.80
				Zudus Jungle	114	0.48
				Zudus Jungle	115	0.05
				Zudus Jungle	116	0.19
						9.50
Hasani	Hasni	Hasni	Kaveeram	Zudus Jungle	1	0.25
				Zudus Jungle	10	0.90
				Zudus Jungle	11	0.35
				Zudus Jungle	45	1.00
						2.50
Hasani	Hasni	Hasni	Kuthi	Zudus Jungle	2	0.49
				Zudus Jungle	5	0.21
						0.70
Hasani	Hasni	Hasni	Shivanaicn	Zudus Jungle	97/2	4.72
				Zudus Jungle	98	0.21
				Zudus Jungle	99	1.00
				Zudus Jungle	97	0.52
						6.08
Hasani	Hasni	Hasni	Hasni	Zudus Jungle	19	2.00
				Zudus Jungle	27	2.50
				Zudus Jungle	97/1	1.27
				Zudus Jungle	97/2	0.50
				Zudus Jungle	98	0.10
				Zudus Jungle	119	0.30
				Zudus Jungle	97/1	0.20
				Zudus Jungle	97/2	0.50
						7.27
Hasani	Hasni	Hasni	Dharmaneam	Zudus Jungle	2	1.75
						1.75
		Total of Hasnani Beat				28.12
		Total of Hasani Round				183.67
		Total of Hasani Range				1560.39
Kharanma	Kharanma	Mottandai	Pasan	Zudus Jungle	9	0.50
				Zudus Jungle	21	0.54
				Zudus Jungle	77	2.48
						3.52
		Total of Moraanma Beat				3.52
Kharanma	Kharanma	Mahalati	Kavalandi	Zudus Jungle	1	7.91
				Zudus Jungle	2	2.81
				Zudus Jungle	33	7.00
				Zudus Jungle	37	4.50
				Zudus Jungle	39	4.72
				Zudus Jungle	6	0.50
				Zudus Jungle	11	0.74
				Zudus Jungle	23	0.75
				Zudus Jungle	25	0.25
				Zudus Jungle	27	0.25
				Zudus Jungle	37	0.25

Range	Round	Beat	Name of Village	Type	Survey No.	Total Area (in ha.)
				Zudpi Jungle	43	2.20
				Zudpi Jungle	61	1.28
				Zudpi Jungle	68	2.47
						57.61
		Total of Mahakali Beat				57.61
Kharanena	Kharanena	Kachnur	Kachnur	Zudpi Jungle	52/2	0.67
				Zudpi Jungle	88	1.20
				Zudpi Jungle	91	2.70
				Zudpi Jungle	174	0.40
				Zudpi Jungle	241	1.47
						6.82
Kharanena	Kharanena	Kachnur	Nathi	Zudpi Jungle	8	1.20
				Zudpi Jungle	6	0.20
				Zudpi Jungle	14	1.46
				Zudpi Jungle	18	0.20
				Zudpi Jungle	72	0.28
						3.54
		Total of Kachnur Beat				10.46
Kharanena	Kharanena	Chandani	Chandani	Zudpi Jungle	6	0.10
				Zudpi Jungle	7	0.20
				Zudpi Jungle	23	2.20
				Zudpi Jungle	44	0.10
				Zudpi Jungle	50	0.47
				Zudpi Jungle	52	1.20
				Zudpi Jungle	57	2.20
				Zudpi Jungle	97	4.20
						11.09
Kharanena	Kharanena	Chandani	Rathi	Zudpi Jungle	160	5.24
						5.24
		Total of Chandani Beat				16.84
Kharanena	Kharanena	Panwadi	Panwadi	Zudpi Jungle	204	0.20
				Zudpi Jungle	82	5.27
				Zudpi Jungle	203	4.20
						10.47
Kharanena	Kharanena	Panwadi	Jatali Sa	Zudpi Jungle	8	0.40
				Zudpi Jungle	40	1.40
				Zudpi Jungle	18	1.20
				Zudpi Jungle	23	4.70
						7.72
Kharanena	Kharanena	Panwadi	Umari	Zudpi Jungle	169	0.40
				Zudpi Jungle	171	1.10
				Zudpi Jungle	47	0.40
						1.87
		Total of Panwadi Beat				25.03
		Total of Kharanena Round				91.85
Kharanena	Borkheti	Borkheti	Borkheti	Zudpi Jungle	60	1.00
						1.00
		Total of Borkheti Beat				1.00
Kharanena	Borkheti	Madan	Sawad	Zudpi Jungle	59	0.80
				Zudpi Jungle	82	0.60
				Zudpi Jungle	103	0.47
				Zudpi Jungle	65	0.80
				Zudpi Jungle	90	0.10
				Zudpi Jungle	114	1.40
				Zudpi Jungle	87	1.20
				Zudpi Jungle	172	1.70
				Zudpi Jungle	175	0.20
				Zudpi Jungle	178	0.20

Range	Round	Beat	Name of Village	Type	Survey No.	Total Area (in ha.)
						16.31
Khawasara	Bardhoti	Madra	Madra	Zudra Jungle	[illegible]	0.62
				Zudra Jungle	[illegible]	0.27
				Zudra Jungle	[illegible]	1.10
				Zudra Jungle	[illegible]	0.20
				Zudra Jungle	[illegible]	0.60
				Zudra Jungle	[illegible]	0.30
				Zudra Jungle	[illegible]	1.10
				Zudra Jungle	[illegible]	0.30
				Zudra Jungle	[illegible]	0.27
						5.17
		Total of Madra Beat				21.48
		Total of Bardhoti Round				22.48
Khawasara	Barsaon	Barsaon	Barsaon G.	Zudra Jungle	[illegible]	1.30
				Zudra Jungle	[illegible]	0.41
				Zudra Jungle	[illegible]	1.44
				Zudra Jungle	[illegible]	0.47
				Zudra Jungle	[illegible]	0.60
				Zudra Jungle	[illegible]	0.20
				Zudra Jungle	[illegible]	0.90
				Zudra Jungle	[illegible]	0.30
				Zudra Jungle	[illegible]	0.40
				Zudra Jungle	[illegible]	0.72
				Zudra Jungle	[illegible]	0.20
				Zudra Jungle	[illegible]	0.40
				Zudra Jungle	[illegible]	0.80
				Zudra Jungle	[illegible]	11.80
				Zudra Jungle	[illegible]	0.20
				Zudra Jungle	[illegible]	0.40
				Zudra Jungle	[illegible]	0.20
						33.12
		Total of Barsaon Gondi Beat				33.12
Khawasara	Barsaon	Sirsandi	Sirsandi	Zudra Jungle	[illegible]	0.81
				Zudra Jungle	[illegible]	1.20
				Zudra Jungle	[illegible]	1.70
				Zudra Jungle	[illegible]	0.10
				Zudra Jungle	[illegible]	0.40
				Zudra Jungle	[illegible]	0.40
				Zudra Jungle	[illegible]	0.50
						5.05
		Total of Sirsandi Beat				5.05
		Total of Barsaon Gondi Round				38.17
Khawasara	Masod	Sonsaon	Sonsaon	Zudra Jungle	[illegible]	2.50
				Zudra Jungle	[illegible]	1.07
				Zudra Jungle	[illegible]	1.07
				Zudra Jungle	[illegible]	0.20
				Zudra Jungle	[illegible]	0.21
				Zudra Jungle	[illegible]	2.27
				Zudra Jungle	[illegible]	0.27
				Zudra Jungle	[illegible]	1.30
				Zudra Jungle	[illegible]	2.30
				Zudra Jungle	[illegible]	4.40
						19.05
		Total of Sonsaon Beat				19.05
Khawasara	Masod	Ladwadh	Ladwadh	Zudra Jungle	[illegible]	0.70
				Zudra Jungle	[illegible]	0.29
						0.99
		Total of Ladwadh Beat				0.99

Range	Round	Beat	Name of Village	Type	Survey No.	Total Area (in ha.)
Kharsonga	Masod	Masod	Masod	Zudpi Jungle	98	0.87
				Zudpi Jungle	250	2.00
				Zudpi Jungle	251	0.50
				Zudpi Jungle	257	3.00
				Zudpi Jungle	258	4.25
				Zudpi Jungle	268	4.17
				Zudpi Jungle	314	5.00
				Zudpi Jungle	315	2.00
						28.56
		Total of Masod Beat				28.56
		Total of Masod Round				48.02
Kharsonga	Ramdapur	Dhara	Dhara	Zudpi Jungle	33	0.50
				Zudpi Jungle	34	0.30
				Zudpi Jungle	55	0.47
				Zudpi Jungle	57	0.10
				Zudpi Jungle	59	0.70
				Zudpi Jungle	78	0.40
				Zudpi Jungle	93	0.20
				Zudpi Jungle	96/2	0.10
				Zudpi Jungle	109	0.20
				Zudpi Jungle	114	0.40
				Zudpi Jungle	119	0.27
				Zudpi Jungle	118	1.00
				Zudpi Jungle	124	0.80
				Zudpi Jungle	125	0.30
				Zudpi Jungle	129	0.60
				Zudpi Jungle	131	1.20
				Zudpi Jungle	132	2.00
				Zudpi Jungle	139	0.40
				Zudpi Jungle	154	1.50
				Zudpi Jungle	161	0.40
				Zudpi Jungle	164	0.40
				Zudpi Jungle	177	5.47
				Zudpi Jungle	179	5.00
				Zudpi Jungle	187	5.00
				Zudpi Jungle	208	4.00
				Zudpi Jungle	213	1.00
						45.10
Kharsonga	Ramdapur	Dhara	Tulsea	Zudpi Jungle	5	0.21
				Zudpi Jungle	57	2.00
				Zudpi Jungle	92	0.27
				Zudpi Jungle	94	1.40
						8.87
		Total of Dhara Beat				53.97
		Total of Ramdapur Round				53.97
		Total of Kharsonga Range				253.29
Arvi	Wadhona	Pardra	Pardra G.	Zudpi Jungle	84	0.53
				Zudpi Jungle	114	2.00
				Zudpi Jungle	118	0.50
				Zudpi Jungle	120	0.80
				Zudpi Jungle	148	0.80
				Zudpi Jungle	168	2.00
				Zudpi Jungle	200	3.20
				Zudpi Jungle	254	0.60
				Zudpi Jungle	270	1.20
				Zudpi Jungle	305	0.80
				Zudpi Jungle	307	0.60
				Zudpi Jungle	308	0.50

Range	Round	Beat	Name of Village	Type	Survey No.	Total Area (in ha.)
						12.36
Arvi	Wadhona	Pantra	Chanan	Zudpi Jungle	77	6.20
				Zudpi Jungle	87	0.77
				Zudpi Jungle	87	1.44
				Zudpi Jungle	88	3.24
				Zudpi Jungle	48	4.04
				Zudpi Jungle	72	1.12
				Zudpi Jungle	73	2.04
				Zudpi Jungle	72	0.81
				Zudpi Jungle	80	0.68
				Zudpi Jungle	87	0.12
						30.96
	Total of Pantra Gondi Beat					48.14
Arvi	Wadhona	Hewara	Narsala	Zudpi Jungle	2	0.02
				Zudpi Jungle	7	0.28
				Zudpi Jungle	28	0.40
				Zudpi Jungle	28	0.28
				Zudpi Jungle	42	0.08
				Zudpi Jungle		1.07
Arvi	Wadhona	Hewara	Jamdhara	Zudpi Jungle	21	0.20
				Zudpi Jungle	435	0.17
						0.37
	Total of Hiwara Beat					2.34
	Total of Wadhona Round					51.48
Arvi	Brambuwad	Brambuwad	Brambuwada	Zudpi Jungle	5/1/1	13.29
				Zudpi Jungle	27	5.80
				Zudpi Jungle	36	2.00
				Zudpi Jungle	3	0.81
				Zudpi Jungle	80	7.04
				Zudpi Jungle	60	8.32
				Zudpi Jungle	84	0.48
				Zudpi Jungle	88	0.88
				Zudpi Jungle	100/2	0.20
				Zudpi Jungle	93	0.07
				Zudpi Jungle	99	4.16
				Zudpi Jungle	99	2.22
				Zudpi Jungle	119/2	2.83
				Zudpi Jungle	123	1.81
						51.58
	Total of Brambuwada Beat					51.58
Arvi	Brambuwad	Khairwada	Pelarwada	Zudpi Jungle	42	2.12
				Zudpi Jungle	4	0.40
				Zudpi Jungle	67	0.80
				Zudpi Jungle	68	0.80
						4.12
Arvi	Brambuwad	Khairwada	Yelas	Zudpi Jungle	12	0.80
				Zudpi Jungle	18	2.46
				Zudpi Jungle	27	1.21
						4.08
Arvi	Brambuwad	Khairwada	Khairwada	Zudpi Jungle	87	4.21
				Zudpi Jungle	103	3.57
				Zudpi Jungle	114	5.08
				Zudpi Jungle	123	8.51
				Zudpi Jungle	124	8.68
				Zudpi Jungle	131	8.83
				Zudpi Jungle	134	8.92
				Zudpi Jungle	162	8.30
				Zudpi Jungle	167	4.21

Range	Round	Beat	Name of Village	Type	Survey No.	Total Area (in ha.)
				Zudpi Jungle	[illegible]	[illegible]
				Zudpi Jungle	[illegible]	[illegible]
				Zudpi Jungle	[illegible]	[illegible]
				Zudpi Jungle	[illegible]	[illegible]
				Zudpi Jungle	[illegible]	[illegible]
				Zudpi Jungle	[illegible]	[illegible]
				Zudpi Jungle	[illegible]	[illegible]
				Zudpi Jungle	[illegible]	[illegible]
				Zudpi Jungle	[illegible]	2.71
				Zudpi Jungle	[illegible]	[illegible]
				Zudpi Jungle	[illegible]	[illegible]
				Zudpi Jungle	[illegible]	[illegible]
				Zudpi Jungle	[illegible]	[illegible]
				Zudpi Jungle	[illegible]	[illegible]
				Zudpi Jungle	[illegible]	[illegible]
				Zudpi Jungle	[illegible]	[illegible]
						85.87
	Total of Khairn ada Beat					94.59
	Total of Bramhanwada Round					125.97
Area	Area	Saranamuni	Ahmadabad	Zudpi Jungle	[illegible]	[illegible]
				Zudpi Jungle	[illegible]	6.12
				Zudpi Jungle	[illegible]	0.63
						19.38
Area	Area	Saranamuni	Dhanodi Khurd	Zudpi Jungle	[illegible]	[illegible]
						5.85
Area	Area	Saranamuni	Dantoru	Zudpi Jungle	[illegible]	[illegible]
				Zudpi Jungle	[illegible]	[illegible]
				Zudpi Jungle	[illegible]	[illegible]
				Zudpi Jungle	[illegible]	[illegible]
						1.42
Area	Area	Saranamuni	Bavada	Zudpi Jungle	[illegible]	1.64
						1.64
Area	Area	Saranamuni	Hadiatna	Zudpi Jungle	[illegible]	[illegible]
						0.44
Area	Area	Saranamuni	Hasimba	Zudpi Jungle	[illegible]	[illegible]
				Zudpi Jungle	[illegible]	[illegible]
				Zudpi Jungle	[illegible]	[illegible]
						11.99
Area	Area	Saranamuni	Jamb	Zudpi Jungle	[illegible]	[illegible]
						0.08
Area	Area	Saranamuni	Kanwatar	Zudpi Jungle	[illegible]	[illegible]
				Zudpi Jungle	[illegible]	[illegible]
				Zudpi Jungle	[illegible]	[illegible]
				Zudpi Jungle		0.47
	Total of Saranamuni N. Beat			Zudpi Jungle		11.45
Area	Area	Saranamuni	Khadki	Zudpi Jungle	[illegible]	[illegible]
				Zudpi Jungle	[illegible]	[illegible]
				Zudpi Jungle	[illegible]	[illegible]
				Zudpi Jungle	[illegible]	[illegible]
				Zudpi Jungle	[illegible]	[illegible]
				Zudpi Jungle	[illegible]	[illegible]
				Zudpi Jungle	[illegible]	[illegible]
				Zudpi Jungle	[illegible]	[illegible]
				Zudpi Jungle	[illegible]	[illegible]
				Zudpi Jungle	[illegible]	[illegible]
						33.73
Area	Area	Saranamuni	Khalkuan	Zudpi Jungle	[illegible]	[illegible]

Range	Round	Beat	Name of Village	Type	Survey No.	Total Area (in ha.)
				Zudpi Jungle	13	15.39
				Zudpi Jungle	20	2.42
				Zudpi Jungle	21	2.48
				Zudpi Jungle	22	0.77
				Zudpi Jungle	24	3.59
				Zudpi Jungle	25	2.20
				Zudpi Jungle	61	0.59
				Zudpi Jungle	62	0.37
				Zudpi Jungle	63	1.48
				Zudpi Jungle	64	0.61
				Zudpi Jungle	65	0.42
				Zudpi Jungle	66	0.37
						37.84
Ans.	Ans	Saraswani	Alamdi	Zudpi Jungle	22	0.48
				Zudpi Jungle	23	1.05
				Zudpi Jungle	27	1.42
				Zudpi Jungle	28	2.23
				Zudpi Jungle	44	0.97
				Zudpi Jungle	45	0.37
				Zudpi Jungle	46	0.36
				Zudpi Jungle	48	0.42
				Zudpi Jungle	47	2.20
				Zudpi Jungle	49	0.76
						13.46
Ans.	Ans	Saraswani	Mimane	Zudpi Jungle	79	0.98
						0.98
Ans.	Ans	Saraswani	Nandem	Zudpi Jungle	37	1.37
				Zudpi Jungle	84	0.26
				Zudpi Jungle	88	2.20
						2.07
Ans.	Ans	Saraswani	Parode	Zudpi Jungle	110	14.78
				Zudpi Jungle	111/1	2.09
				Zudpi Jungle	112/2	1.40
						28.27
	Total of Saraswani S Beat					115.80
Ans.	Ans	Labadem	Rudanem	Zudpi Jungle	23	5.02
						5.02
Ans.	Ans	Labadem	Rahimabad	Zudpi Jungle	12	0.55
						0.55
Ans.	Ans	Labadem	Shahmirpadiem	Zudpi Jungle	7	0.15
				Zudpi Jungle	9	0.26
				Zudpi Jungle	10	2.10
				Zudpi Jungle	11	2.37
				Zudpi Jungle	14	2.28
				Zudpi Jungle	15	0.47
						9.38
Ans.	Ans	Labadem	Sirpur	Zudpi Jungle	1	0.72
				Zudpi Jungle	42	0.25
				Zudpi Jungle	122	2.26
						9.43
Ans.	Ans	Labadem	Pachegaon	Zudpi Jungle	47	0.47
				Zudpi Jungle	48	0.37
				Zudpi Jungle	57	0.62
				Zudpi Jungle	58	0.98
				Zudpi Jungle	60	2.20
				Zudpi Jungle	88	0.78
				Zudpi Jungle	89	1.47
				Zudpi Jungle	90	0.44

Range	Round	Beat	Name of Village	Type	SurVey No.	Total Area (in ha.)
				Zudpi Jungle	79	0.60
				Zudpi Jungle	102	0.20
				Zudpi Jungle	112	0.40
						15.34
Arvi	Arvi	Lahadevi	Takrikheda	Zudpi Jungle	1	46.10
				Zudpi Jungle	205	0.20
				Zudpi Jungle	203	1.20
				Zudpi Jungle	209	0.10
				Zudpi Jungle	208	2.00
				Zudpi Jungle	242	0.20
				Zudpi Jungle	227	0.10
				Zudpi Jungle	228	0.20
				Zudpi Jungle	245	0.20
						51.67
		Total of Lahadevi Beat				97.35
Arvi	Arvi	Sirsampuri	Tuna	Zudpi Jungle	108	1.60
						1.60
Arvi	Arvi	Sirsampuri	Thella	Zudpi Jungle	1	39.40
				Zudpi Jungle	2	190.20
				Zudpi Jungle	3	1.80
						227.33
Arvi	Arvi	Sirsampuri	Deoli	Zudpi Jungle	11	2.00
				Zudpi Jungle	472	31.80
				Zudpi Jungle	28	0.10
				Zudpi Jungle	80/2	1.20
				Zudpi Jungle	84/1	0.40
				Zudpi Jungle	103	0.10
				Zudpi Jungle	105	0.20
				Zudpi Jungle	106/2	0.10
				Zudpi Jungle	107	0.10
				Zudpi Jungle	108/1	0.50
				Zudpi Jungle	470	0.20
				Zudpi Jungle	88/1/2	0.20
						36.60
		Total of Sirsampuri Beat				265.53
		Total of Arvi Round				403.31
Arvi	Pimpalkhuta	Kinhala	Kinhala	Zudpi Jungle	102	0.20
				Zudpi Jungle	110	2.40
				Zudpi Jungle	98	0.10
				Zudpi Jungle	103	10.20
				Zudpi Jungle	106	20.10
				Zudpi Jungle	101	1.40
				Zudpi Jungle	104	0.70
				Zudpi Jungle	105	0.20
				Zudpi Jungle	109	0.10
				Zudpi Jungle	108	0.10
				Zudpi Jungle	100	0.30
				Zudpi Jungle	100	0.40
				Zudpi Jungle	99	1.10
				Zudpi Jungle	97	0.40
				Zudpi Jungle	96	1.20
				Zudpi Jungle	92	1.00
				Zudpi Jungle	93	1.40
				Zudpi Jungle	94	0.10
				Zudpi Jungle	91	0.10
				Zudpi Jungle	125	2.40
				Zudpi Jungle	129	0.20
				Zudpi Jungle	48	0.20

Range	Round	Beat	Name of Village	Type	Survey No.	Total Area (in ha.)
						74.87
	Total of Kimbala Beat					74.87
Arvi	Pimpalkhuta	Damanur	Damanur	Zudpi Jungle	47	4.10
				Zudpi Jungle	8	0.08
				Zudpi Jungle	60	0.74
				Zudpi Jungle	48	0.50
						5.42
Arvi	Pimpalkhuta	Damanur	Gondmund	Zudpi Jungle	211	20.40
				Zudpi Jungle	43	0.30
				Zudpi Jungle	67	3.00
				Zudpi Jungle	9	0.08
				Zudpi Jungle	56	0.47
				Zudpi Jungle	38	0.32
				Zudpi Jungle	48	0.40
				Zudpi Jungle	48	0.60
				Zudpi Jungle	86	0.72
				Zudpi Jungle	68	1.34
				Zudpi Jungle	463	0.34
				Zudpi Jungle	363	0.67
						49.33
Arvi	Pimpalkhuta	Damanur	Ghuseus	Zudpi Jungle	8	0.30
				Zudpi Jungle	7	0.52
				Zudpi Jungle	8	1.20
				Zudpi Jungle	15	0.60
				Zudpi Jungle	11	0.40
				Zudpi Jungle	54	0.60
				Zudpi Jungle	28	0.40
				Zudpi Jungle	87	0.48
				Zudpi Jungle	28	0.08
				Zudpi Jungle	42	0.02
				Zudpi Jungle	42	0.20
				Zudpi Jungle	44	0.20
				Zudpi Jungle	68	0.18
				Zudpi Jungle	68	0.40
				Zudpi Jungle	47	0.40
				Zudpi Jungle	48	1.28
				Zudpi Jungle	49	0.02
						8.44
	Total of Damanur Beat					62.71
Arvi	Pimpalkhuta	Pimpalkhuta	Ambajogai	Zudpi Jungle	19	26.00
				Zudpi Jungle	3	29.00
						57.10
	Total of Pimpalkhuta Beat					57.10
	Total of Pimpalkhuta Round					194.71
Arvi	Rajura	Virul	Virul	Zudpi Jungle	10	2.47
				Zudpi Jungle	276	0.72
				Zudpi Jungle	108	1.80
				Zudpi Jungle	482	0.72
				Zudpi Jungle	343	0.24
				Zudpi Jungle	460	0.72
				Zudpi Jungle	306	2.28
				Zudpi Jungle	224	1.71
						12.39
Arvi	Rajura	Virul	Sorta	Zudpi Jungle	365	18.06
				Zudpi Jungle	393	1.20
				Zudpi Jungle	204	17.28
				Zudpi Jungle	387	0.36
				Zudpi Jungle	8	0.77

Range	Round	Beat	Name of Village	Type	Survey No.	Total Area (in ha.)
						39.40
Arvi	Rohana	Virul	Selfa	Zudpi Jungle	37	6.40
						0.14
Arvi	Rohana	Virul	Kacha Sunvajam	Zudpi Jungle	73	1.40
						3.44
Arvi	Rohana	Virul	Pimpalgaon	Zudpi Jungle	83	2.30
				Zudpi Jungle	88	1.40
						5.87
Arvi	Rohana	Virul	Wastala	Zudpi Jungle	38	0.37
				Zudpi Jungle	33	0.30
				Zudpi Jungle	48	1.40
				Zudpi Jungle	41	0.30
						1.98
Arvi	Rohana	Virul	Khairamir	Zudpi Jungle	12	0.40
				Zudpi Jungle	14	1.30
				Zudpi Jungle	23	1.31
				Zudpi Jungle	34	2.30
				Zudpi Jungle	52	4.30
						14.02
Arvi	Rohana	Virul	Parsodi	Zudpi Jungle	79	1.32
				Zudpi Jungle	102	0.30
				Zudpi Jungle	103	0.32
				Zudpi Jungle	104	0.28
				Zudpi Jungle	105	1.04
				Zudpi Jungle	107	0.32
				Zudpi Jungle	101	0.04
				Zudpi Jungle	107	0.09
						6.35
	Total of Virul Beat					79.89
Arvi	Rohana	Parvadhan	Parvadhan	Zudpi Jungle	77	5.10
				Zudpi Jungle	87	0.30
				Zudpi Jungle	88	0.35
				Zudpi Jungle		7.70
Arvi	Rohana	Parvadhan	Pimpalgaon Kund	Zudpi Jungle	108	1.30
				Zudpi Jungle	114	0.20
				Zudpi Jungle	118	4.40
				Zudpi Jungle	107	4.40
						17.80
	Total of Parvadhan Beat					25.50
Arvi	Rohana	Sawangi	Dharodi B	Zudpi Jungle	209	1.30
				Zudpi Jungle	110	1.20
				Zudpi Jungle	111	0.37
				Zudpi Jungle	204	0.34
				Zudpi Jungle	126	0.31
				Zudpi Jungle	123	0.28
				Zudpi Jungle	240	0.07
				Zudpi Jungle	203	0.40
				Zudpi Jungle	200	0.30
						5.18
	Total of Sawangi Beat			Zudpi Jungle		5.18
Arvi	Rohana	Taldara	Taldara	Zudpi Jungle	705	0.37
				Zudpi Jungle	100	0.37
				Zudpi Jungle	220	2.10
				Zudpi Jungle	40	0.30
				Zudpi Jungle	703	0.30
				Zudpi Jungle	102	0.32
				Zudpi Jungle	23	0.30
				Zudpi Jungle	72	1.30

Range	Round	Beat	Name of Village	Type	Survey No.	Total Area (in ha.)
				Zudpi Jungle	32	2.74
				Zudpi Jungle	33	2.00
				Zudpi Jungle	73	1.60
				Zudpi Jungle	74	2.00
				Zudpi Jungle	44	2.31
						11.59
		Total of Saldara Beat				11.59
		Total of Rakna Round				127.10
		Total of Arvi Range				988.03
Ashti	Mandawada	Mandawada	Tarnawanna	Zudpi Jungle	82	1.76
				Zudpi Jungle	128	2.70
				Zudpi Jungle	129	2.70
				Zudpi Jungle	131	2.00
				Zudpi Jungle	77	1.85
						12.03
Ashti	Mandawada	Mandawada	Shirapur	Zudpi Jungle	8	3.20
						3.20
Ashti	Mandawada	Mandawada	Chandrawadh	Zudpi Jungle	29	0.20
				Zudpi Jungle	91	2.00
						0.87
Ashti	Mandawada	Mandawada	Salora	Zudpi Jungle	7	0.20
				Zudpi Jungle	17	0.80
				Zudpi Jungle	23	0.60
				Zudpi Jungle	25	0.16
				Zudpi Jungle	26	0.87
				Zudpi Jungle	9	0.79
				Zudpi Jungle	17	1.00
						6.37
Ashti	Mandawada	Mandawada	Dongarwada	Zudpi Jungle	8	0.80
				Zudpi Jungle	9	0.96
				Zudpi Jungle	2	0.45
						1.55
Ashti	Mandawada	Mandawada	Mandawada	Zudpi Jungle	118	5.60
				Zudpi Jungle	27	2.20
				Zudpi Jungle	32	0.20
				Zudpi Jungle	200	0.80
				Zudpi Jungle	254	2.81
				Zudpi Jungle	247	0.36
						11.97
Ashti	Mandawada	Mandawada	Wadegaon	Zudpi Jungle	87	1.00
				Zudpi Jungle	2	0.24
				Zudpi Jungle	78	2.10
				Zudpi Jungle	79	2.07
				Zudpi Jungle	80	1.86
						7.27
Ashti	Mandawada	Mandawada	Pathi	Zudpi Jungle	33	0.80
				Zudpi Jungle	35	0.40
				Zudpi Jungle	2	0.20
						2.12
		Total of Mandawada Beat				46.50
Ashti	Mandawada	Kakaddhara	Lakhanwada	Zudpi Jungle	83	2.71
				Zudpi Jungle	74	8.72
						13.43
Ashti	Mandawada	Kakaddhara	Kakaddhara	Zudpi Jungle	18	3.23
				Zudpi Jungle	24	4.78
						7.01
Ashti	Mandawada	Kakaddhara	Jamur	Zudpi Jungle	79	0.20
				Zudpi Jungle	93	0.20

Range	Round	Beat	Name of Village	Type	Survey No.	Total Area (in ha.)
				Zudpi Jungle		
				Zudpi Jungle		
				Zudpi Jungle		
				Zudpi Jungle		
						11.25
	Total of Kalsaddhara Beat					31.69
Ashti	Mandewada	Mori	Thela Kotha	Zudpi Jungle		
				Zudpi Jungle		
				Zudpi Jungle		
				Zudpi Jungle		
				Zudpi Jungle		
						15.03
Ashti	Mandewada	Mori	Kotha Toli	Zudpi Jungle		
				Zudpi Jungle		
						4.48
	Total of Mori Beat					17.51
	Total of Mandewada Round					68.25
Ashti	Sahur	Sahur	Sahur	Zudpi Jungle		
				Zudpi Jungle		
				Zudpi Jungle		
				Zudpi Jungle		
				Zudpi Jungle		
				Zudpi Jungle		
				Zudpi Jungle		
				Zudpi Jungle		
						10.34
Ashti	Sahur	Sahur	Borkhedi	Zudpi Jungle		
				Zudpi Jungle		
						5.34
	Total of Sahur Beat					15.68
Ashti	Sahur	Sattarpur	Sattarpur	Zudpi Jungle		
				Zudpi Jungle		
				Zudpi Jungle		
				Zudpi Jungle		
						2.30
Ashti	Sahur	Sattarpur	Nandpur	Zudpi Jungle		
						14.82
	Total of Sattarpur Beat					17.12
Ashti	Sahur	Tumsi	Tumsi	Zudpi Jungle		
				Zudpi Jungle		
				Zudpi Jungle		
				Zudpi Jungle		
				Zudpi Jungle		
				Zudpi Jungle		
				Zudpi Jungle		
				Zudpi Jungle		
				Zudpi Jungle		
				Zudpi Jungle		
						7.93
Ashti	Sahur	Tumsi	Khandsuthi	Zudpi Jungle		
				Zudpi Jungle		
				Zudpi Jungle		
						7.89
Ashti	Sahur	Tumsi	Kawasan	Zudpi Jungle		
				Zudpi Jungle		
				Zudpi Jungle		
				Zudpi Jungle		

Range	Round	Beat	Name of Village	Type	Survey No.	Total Area (in ha.)
				Zudpi Jungle		0.97
				Zudpi Jungle		0.47
						10.31
Asstt.	Sahur	Tumni	Kambharna	Zudpi Jungle	29	1.75
				Zudpi Jungle	7	2.46
						2.48
Asstt.	Sahur	Tumni	Somur	Zudpi Jungle	49	5.77
				Zudpi Jungle	38	0.50
				Zudpi Jungle	34	0.20
						0.87
Asstt.	Sahur	Tumni	Sighana	Zudpi Jungle	207, 208	2.72
				Zudpi Jungle	211	0.83
				Zudpi Jungle	77	2.20
				Zudpi Jungle	57	1.22
				Zudpi Jungle	58	0.40
				Zudpi Jungle	207/1	1.08
						8.40
Asstt.	Sahur	Tumni	Rahira	Zudpi Jungle	40	0.81
				Zudpi Jungle	30/6	3.00
				Zudpi Jungle	30/2	2.20
				Zudpi Jungle	30/3	0.66
						6.17
Asstt.	Sihor	Tumni	Zadkiya	Zudpi Jungle	47	0.98
				Zudpi Jungle	128	0.96
				Zudpi Jungle	126	2.41
						4.35
	Total of Tumni Beat					50.03
	Total of Sahur Round					82.58
Asstt.	Pandhurna	Pandhurna	Pandhurna	Zudpi Jungle	19	2.50
				Zudpi Jungle	28	0.27
				Zudpi Jungle	24	0.78
				Zudpi Jungle	5	1.26
				Zudpi Jungle	18	1.60
				Zudpi Jungle	24	2.36
						11.50
	Total of Pandhurna Beat					11.50
Asstt.	Pandhurna	Kinhi	Chocle Kinhi	Zudpi Jungle	37	0.26
				Zudpi Jungle	33	0.75
				Zudpi Jungle	47/2	0.20
						0.71
Asstt.	Pandhurna	Kinhi	Paroona	Zudpi Jungle	28	0.81
						0.81
	Total of Kinhi Beat					1.62
Asstt.	Pandhurna	Panchala	Panchala	Zudpi Jungle	11	2.30
				Zudpi Jungle	17	0.27
				Zudpi Jungle	18	0.26
				Zudpi Jungle	21	0.30
				Zudpi Jungle	47/2	2.77
				Zudpi Jungle	145	1.30
				Zudpi Jungle	155	0.30
				Zudpi Jungle	56	0.72
				Zudpi Jungle	152	0.26
				Zudpi Jungle	153	0.26
						9.00
	Total of Panchala Beat					9.00
Asstt.	Pandhurna	Pawarbhan	Pawarbhan	Zudpi Jungle	58	1.50
				Zudpi Jungle	28	2.20
				Zudpi Jungle	29	0.20

Range	Round	Beat	Name of Village	Type	Survey No.	Total Area (in ha.)
				Zudpi Jungle	42	0.30
				Zudpi Jungle	88	4.40
				Zudpi Jungle	89	4.07
				Zudpi Jungle	98	0.37
				Zudpi Jungle	100	0.35
				Zudpi Jungle	108	0.30
				Zudpi Jungle	112	11.00
						40.34
	Total of Ponnachimi Beat					40.34
Ashti	Pandharwada	Dhadi	Dhadi	Zudpi Jungle	170	1.07
				Zudpi Jungle	178	0.16
				Zudpi Jungle	182/1	0.20
				Zudpi Jungle	84/1	1.36
				Zudpi Jungle	180/1/2	0.42
				Zudpi Jungle	2/1/1	2.36
				Zudpi Jungle	2/1/1	10.20
				Zudpi Jungle	28/2	0.40
				Zudpi Jungle	32/2	0.30
				Zudpi Jungle	32/1	0.07
				Zudpi Jungle	84/2	0.16
				Zudpi Jungle	56	0.20
				Zudpi Jungle	52	0.50
				Zudpi Jungle	150/2	0.00
				Zudpi Jungle	151	0.02
						24.49
	Total of Dhadi Beat					24.49
	Total of Pandharwada Round					86.55
Ashti	Ashti	Ashti	Ashti	Zudpi Jungle	84	0.60
				Zudpi Jungle	107	0.50
				Zudpi Jungle	47	0.10
				Zudpi Jungle	103	1.00
				Zudpi Jungle	28	0.20
				Zudpi Jungle	308	0.30
						4.21
Ashti	Ashti	Ashti	Pet Ahmadnagar	Zudpi Jungle	153	10.20
				Zudpi Jungle	156	0.20
				Zudpi Jungle	179	0.11
						65.33
Ashti	Ashti	Ashti	Pirwada	Zudpi Jungle	287	0.40
				Zudpi Jungle	197	0.20
						0.60
	Total of Ashti Beat			Zudpi Jungle		70.04
Ashti	Ashti	Borkhedi	Borkhedi	Zudpi Jungle	71	0.00
				Zudpi Jungle	88	0.30
				Zudpi Jungle	200	1.20
				Zudpi Jungle	121	0.07
				Zudpi Jungle	127	0.30
				Zudpi Jungle	130	0.40
				Zudpi Jungle	111	1.00
				Zudpi Jungle	112	0.20
				Zudpi Jungle	143	0.30
				Zudpi Jungle	144	0.00
				Zudpi Jungle	145	0.07
				Zudpi Jungle	201	0.21
						12.15
	Total of Borkhedi Beat					12.15
Ashti	Ashti	Malkapur	Malkapur	Zudpi Jungle	28	1.00
				Zudpi Jungle	37	0.30

Range	Round	Beat	Name of Village	Type	Survey No.	Total Area (in ha.)
				Zudpi Jungle		
				Zudpi Jungle		
				Zudpi Jungle		
				Zudpi Jungle		
				Zudpi Jungle		
				Zudpi Jungle		
				Zudpi Jungle		
						1.19
	Total of Malisamar Beat					1.19
Ashti	Ashti	Arvi	Lahan Arvi	Zudpi Jungle		
				Zudpi Jungle		
				Zudpi Jungle		
				Zudpi Jungle		
				Zudpi Jungle		
				Zudpi Jungle		
						8.93
Ashti	Ashti	Arvi	Limgaon	Zudpi Jungle		
				Zudpi Jungle		
						2.06
	Total of Lahan Arvi Beat					10.99
Ashti	Ashti	Thar	Thar	Zudpi Jungle		
				Zudpi Jungle		
				Zudpi Jungle		
				Zudpi Jungle		
				Zudpi Jungle		
				Zudpi Jungle		
						6.39
Ashti	Ashti	Thar	Wadi	Zudpi Jungle		
				Zudpi Jungle		
				Zudpi Jungle		
				Zudpi Jungle		
				Zudpi Jungle		
				Zudpi Jungle		
				Zudpi Jungle		
				Zudpi Jungle		
						19.37
Ashti	Ashti	Thar	Kamra	Zudpi Jungle		
				Zudpi Jungle		
						25.08
	Total of Thar Beat					50.84
	Total of Ashti Round					153.23
Ashti	Pimpri	Antora	Antora	Zudpi Jungle		
				Zudpi Jungle		
				Zudpi Jungle		
				Zudpi Jungle		
				Zudpi Jungle		
				Zudpi Jungle		
				Zudpi Jungle		
				Zudpi Jungle		
				Zudpi Jungle		
				Zudpi Jungle		
				Zudpi Jungle		
				Zudpi Jungle		
				Zudpi Jungle		
				Zudpi Jungle		
				Zudpi Jungle		
				Zudpi Jungle		
				Zudpi Jungle		
				Zudpi Jungle		

Range	Round	Beat	Name of Village	Type	Survey No.	Total Area (in ha.)
				Zudpi Jungle	67	1.00
				Zudpi Jungle	81	5.38
						74.82
Ashti	Pilapur	Amora	Brahmanwada	Zudpi Jungle	78	4.50
				Zudpi Jungle	2	6.27
				Zudpi Jungle	79	12.30
				Zudpi Jungle	74	0.58
				Zudpi Jungle	75	0.20
				Zudpi Jungle	28	1.10
				Zudpi Jungle	81	0.40
				Zudpi Jungle	73	0.47
						25.58
Ashti	Pilapur	Amora	Shirmoor	Zudpi Jungle	17	0.22
				Zudpi Jungle	49	0.35
				Zudpi Jungle	20	0.20
						2.87
Ashti	Pilapur	Amora	Belora	Zudpi Jungle	44	2.50
				Zudpi Jungle	4	0.37
				Zudpi Jungle	21	1.37
				Zudpi Jungle	22	1.78
				Zudpi Jungle	44	0.40
				Zudpi Jungle	38	12.20
				Zudpi Jungle	37	2.20
				Zudpi Jungle	28	2.30
						36.59
Ashti	Pilapur	Amora	Dhiwadi	Zudpi Jungle	100	1.50
						1.67
Ashti	Pilapur	Amora	Khurd	Zudpi Jungle	136	2.20
						2.04
Ashti	Pilapur	Amora	Wamdi	Zudpi Jungle	40/1	12.42
				Zudpi Jungle	3	17.98
						30.40
Ashti	Pilapur	Amora	Jamdhar	Zudpi Jungle	39	5.18
				Zudpi Jungle	37	10.26
				Zudpi Jungle	5	2.48
						46.24
Ashti	Pilapur	Amora	Donmarwa	Zudpi Jungle	13	0.46
				Zudpi Jungle	170	0.40
				Zudpi Jungle	170	0.20
				Zudpi Jungle	169	0.20
				Zudpi Jungle	128	0.14
				Zudpi Jungle	127	0.50
				Zudpi Jungle	200	0.70
						3.05
Ashti	Pilapur	Amora	Jatadanlar	Zudpi Jungle	5	0.17
				Zudpi Jungle	13	3.54
				Zudpi Jungle	14	0.37
						4.03
Ashti	Pilapur	Amora	Upper Bardi	Zudpi Jungle	28	0.23
						0.23
Ashti	Pilapur	Amora	Mirapur	Zudpi Jungle	1	3.25
				Zudpi Jungle	4	0.10
						3.35
Ashti	Pilapur	Amora	Chinchali	Zudpi Jungle	6	1.84
				Zudpi Jungle	5	17.40
				Zudpi Jungle	12	4.87
				Zudpi Jungle	24	0.25
						24.36

Range	Round	Beat	Name of Village	Type	Survey No.	Total Area (in ha.)
Aditi	Pilamur	Antora	Kasimedu	Todai Jungle	77	28.82
				Todai Jungle	1	8.00
				Todai Jungle	2	7.00
				Todai Jungle	4	3.67
				Todai Jungle	8	0.00
				Todai Jungle	27	0.00
				Todai Jungle	123	2.51
						50.00
Aditi	Pilamur	Antora	Dilaudoor	Todai Jungle	8	0.11
				Todai Jungle	80/2	1.81
				Todai Jungle	84	1.19
				Todai Jungle	94	2.00
				Todai Jungle	111	2.40
				Todai Jungle	129	2.20
				Todai Jungle	129/2	4.00
				Todai Jungle	88/1	2.00
						19.50
Aditi	Pilamur	Antora	Kilambur	Todai Jungle	41	2.00
				Todai Jungle	310	2.40
				Todai Jungle	30	0.39
				Todai Jungle	35	0.15
				Todai Jungle	328	0.10
				Todai Jungle	204	0.11
				Todai Jungle	167	0.36
						4.52
Aditi	Pilamur	Antora	Siruli	Todai Jungle	52	3.19
				Todai Jungle	74	2.00
				Todai Jungle	24	7.00
				Todai Jungle	77	4.00
				Todai Jungle	77	10.00
						27.45
Aditi	Pilamur	Antora	Karumur	Todai Jungle	11	2.13
				Todai Jungle	38	8.38
				Todai Jungle	58	3.11
				Todai Jungle	28	4.19
						18.81
Aditi	Pilamur	Antora	Kudi	Todai Jungle	13	1.00
				Todai Jungle	80	1.19
				Todai Jungle	109	2.00
				Todai Jungle	120	2.74
				Todai Jungle	229	2.41
				Todai Jungle	371	2.00
				Todai Jungle	382	2.48
				Todai Jungle	390	0.39
				Todai Jungle	404	0.13
				Todai Jungle	519	2.00
						8.93
		Total of Antora Beat				389.65
Aditi	Pilamur	Singanur	Sirumur	Todai Jungle	10	0.32
				Todai Jungle	12	0.20
				Todai Jungle	88	0.30
				Todai Jungle	77	0.10
				Todai Jungle	78	0.48
						1.42
Aditi	Pilamur	Singanur	Jattanur	Todai Jungle	7	2.47
				Todai Jungle	51	2.79
				Todai Jungle	47	2.24
				Todai Jungle	84	0.00

Range	Round	Beat	Name of Village	Type	Survey No.	Total Area (in ha.)
				Ryotwari		
		Total of Sulagavar Beat				
Ashti	Pilavar	Pilavar	Vemalla	Ryotwari		
				Ryotwari		
				Ryotwari		
				Ryotwari		
				Ryotwari		
				Ryotwari		
				Ryotwari		
				Ryotwari		
				Ryotwari		
				Ryotwari		
				Ryotwari		
Ashti	Pilavar	Pilavar	Pilavar	Ryotwari		
				Ryotwari		
				Ryotwari		
		Total of Pilavar Beat				
		Total of Pilavar Round				
		Total of Ashti Range				
Talegaon	Talegaon	Sirkulam	Kanegaon	Ryotwari		
				Ryotwari		
Talegaon	Talegaon	Sirkulam	Shelgaon	Ryotwari		
Talegaon	Talegaon	Sirkulam	Mandavgan	Ryotwari		
				Ryotwari		
				Ryotwari		
Talegaon	Talegaon	Sirkulam	Jamgaon	Ryotwari		
				Ryotwari		
Talegaon	Talegaon	Sirkulam	Gajdari	Ryotwari		
				Ryotwari		
				Ryotwari		
Talegaon	Talegaon	Sirkulam	Dapegaon	Ryotwari		
Talegaon	Talegaon	Sirkulam	Dhamangaon	Ryotwari		
				Ryotwari		
				Ryotwari		
Talegaon	Talegaon	Sirkulam	Chincholambha	Ryotwari		
				Ryotwari		
				Ryotwari		
Talegaon	Talegaon	Sirkulam	Ajanur	Ryotwari		
Talegaon	Talegaon	Sirkulam	Anandwadi	Ryotwari		
				Ryotwari		
Talegaon	Talegaon	Sirkulam	Bhanaswada	Ryotwari		
				Ryotwari		
Talegaon	Talegaon	Sirkulam	Selsura	Ryotwari		
				Ryotwari		

Range	Round	Beat	Name of Village	Type	Survey No.	Total Area (in ha.)
				Zudpi Jungle	2	0.605
				Zudpi Jungle	24	0.870
				Zudpi Jungle	5	0.130
						1.85
Talevaon	Talevaon	Sirkutni	Talwada	Zudpi Jungle	1	0.600
				Zudpi Jungle	223	0.810
				Zudpi Jungle	288	0.230
				Zudpi Jungle	223	0.400
				Zudpi Jungle	223	0.230
				Zudpi Jungle	223	0.420
				Zudpi Jungle	223	0.210
				Zudpi Jungle	32	0.900
						8.61
Talevaon	Talevaon	Sirkutni	Vadgaonsar	Zudpi Jungle	142	0.600
				Zudpi Jungle	144	0.650
				Zudpi Jungle	120	4.740
				Zudpi Jungle	121	0.210
				Zudpi Jungle	158	3.180
				Zudpi Jungle	159	3.120
						4.61
Talevaon	Talevaon	Sirkutni	Jamalpur	Zudpi Jungle	31	1.310
						1.31
Talevaon	Talevaon	Sirkutni	Sirkutni	Zudpi Jungle	61	0.500
				Zudpi Jungle	33	0.300
				Zudpi Jungle	101	1.330
				Zudpi Jungle	107	0.600
						2.91
Talevaon	Talevaon	Sirkutni	Nadubrur	Zudpi Jungle	5	0.200
				Zudpi Jungle	2	12.800
				Zudpi Jungle	88	0.200
						13.00
Talevaon	Talevaon	Sirkutni	Narvanmar	Zudpi Jungle	2	0.220
				Zudpi Jungle	2	0.000
						0.20
	Total of Sirkutni Beat					75.20
Talevaon	Talevaon	Khichmir	Ambamar	Zudpi Jungle	28	2.720
				Zudpi Jungle	42	0.830
						3.57
Talevaon	Talevaon	Khichmir	Babasaheb Khind	Zudpi Jungle	1277	0.400
				Zudpi Jungle	119	1.400
				Zudpi Jungle	1277/1281	1.720
				Zudpi Jungle	121	0.130
						3.43
Talevaon	Talevaon	Khichmir	Dorumar	Zudpi Jungle	8	3.000
				Zudpi Jungle	10	1.430
				Zudpi Jungle	18	2.800
						8.26
Talevaon	Talevaon	Khichmir	Harishchandra	Zudpi Jungle	42	2.870
				Zudpi Jungle	58	0.600
				Zudpi Jungle	47	1.170
						5.26
Talevaon	Talevaon	Khichmir	Kamshet	Zudpi Jungle	2	0.100
				Zudpi Jungle	48	0.130
				Zudpi Jungle	51	0.570
				Zudpi Jungle	50	1.240
				Zudpi Jungle	84	0.600
				Zudpi Jungle	85	0.130
						2.77

Range	Round	Beat	Name of Village	Type	Survey No.	Total Area (in ha.)
Talavoor	Talavoor	Bhalkur	Mahilapur	Zudpi Jungle	28	2.40
				Zudpi Jungle	30	5.00
						7.40
Talavoor	Talavoor	Bhalkur	Ratnavati	Zudpi Jungle	5	0.20
				Zudpi Jungle	26	0.80
				Zudpi Jungle	30	0.80
				Zudpi Jungle	46	0.40
				Zudpi Jungle	31	1.20
				Zudpi Jungle	38	0.80
				Zudpi Jungle	47	3.20
				Zudpi Jungle	108	10.80
				Zudpi Jungle	38	4.00
				Zudpi Jungle	104	3.60
				Zudpi Jungle	107	3.20
				Zudpi Jungle	109	3.80
				Zudpi Jungle	86	0.80
				Zudpi Jungle	34	1.20
						48.10
Talavoor	Talavoor	Bhalkur	Bhalkur	Zudpi Jungle	278	12.00
				Zudpi Jungle	256	2.00
				Zudpi Jungle	260	2.00
				Zudpi Jungle	15	1.00
				Zudpi Jungle	2	0.80
				Zudpi Jungle	5	0.80
				Zudpi Jungle	7	0.20
				Zudpi Jungle	10	0.20
				Zudpi Jungle	258	0.40
				Zudpi Jungle	265	0.80
				Zudpi Jungle	269	0.80
				Zudpi Jungle	273	0.40
				Zudpi Jungle	274	2.00
				Zudpi Jungle	6	1.00
				Zudpi Jungle	309	0.40
				Zudpi Jungle	14	0.20
						26.32
Talavoor	Talavoor	Bhalkur	Talavoor	Zudpi Jungle	140	1.40
				Zudpi Jungle	123	1.60
				Zudpi Jungle	124	2.00
				Zudpi Jungle	122	1.40
				Zudpi Jungle	120	0.80
				Zudpi Jungle	281	0.80
				Zudpi Jungle	303	0.80
				Zudpi Jungle	148	1.20
				Zudpi Jungle	21	0.80
				Zudpi Jungle	343	0.80
				Zudpi Jungle	111	1.40
				Zudpi Jungle	175	1.40
				Zudpi Jungle	202	0.80
				Zudpi Jungle	229	0.80
				Zudpi Jungle	247	1.00
				Zudpi Jungle	251	0.80
				Zudpi Jungle	252	1.40
				Zudpi Jungle	299	2.00
				Zudpi Jungle	301	0.80
				Zudpi Jungle	302	0.40
				Zudpi Jungle	347	2.40
				Zudpi Jungle	350	0.20
				Zudpi Jungle	351	0.40

Range	Round	Beat	Name of Village	Type	Survey No.	Total Area (in ha.)
				Zudpi Jungle	38	0.05
				Zudpi Jungle	47	0.26
						58.77
	Total of Bhishnur Beat					153.56
Talesham	Talesham	Sindolithra	Sindolithra	Zudpi Jungle	28	1.20
				Zudpi Jungle	6	0.16
				Zudpi Jungle	7	0.34
				Zudpi Jungle	1	0.20
				Zudpi Jungle	42	2.00
						4.38
Talesham	Talesham	Sindolithra	Narsingarao	Zudpi Jungle	47	1.00
				Zudpi Jungle	118	2.10
				Zudpi Jungle	100	1.20
				Zudpi Jungle	145	0.05
						4.45
	Total of Sindolithra Beat					8.80
	Total of Talesham Round					23.4.36
Talesham	Pardi	Ainadevi	Ainadevi	Zudpi Jungle	39	1.20
				Zudpi Jungle	15	0.30
				Zudpi Jungle	28	0.30
				Zudpi Jungle	29	0.36
				Zudpi Jungle	39	1.00
				Zudpi Jungle	84	0.30
				Zudpi Jungle	85	0.34
				Zudpi Jungle	93	0.47
				Zudpi Jungle	100	3.40
				Zudpi Jungle	275	0.30
				Zudpi Jungle	287	0.47
				Zudpi Jungle	154	0.30
				Zudpi Jungle	400	0.20
				Zudpi Jungle	197	0.30
				Zudpi Jungle	156	0.20
				Zudpi Jungle	87	0.47
				Zudpi Jungle	324	2.30
				Zudpi Jungle	227	0.20
				Zudpi Jungle	261	2.30
				Zudpi Jungle	401	0.30
				Zudpi Jungle	164	0.30
						30.54
Talesham	Pardi	Ainadevi	Biroora	Zudpi Jungle	207	4.30
				Zudpi Jungle	208	1.10
				Zudpi Jungle	144	0.20
				Zudpi Jungle	201	0.30
				Zudpi Jungle	205	0.20
				Zudpi Jungle	203	0.20
				Zudpi Jungle	204	2.00
				Zudpi Jungle	78	0.50
				Zudpi Jungle	124	0.00
				Zudpi Jungle	108	1.20
				Zudpi Jungle	243	0.30
				Zudpi Jungle	458	0.40
				Zudpi Jungle	253	2.00
						41.84
	Total of Ainadevi Beat					72.38
Talesham	Pardi	Pardi S	Ekamba	Zudpi Jungle	58	0.30
				Zudpi Jungle	47	0.40
				Zudpi Jungle	34	0.00
				Zudpi Jungle	36	0.00

Range	Round	Beat	Name of Village	Type	Survey No.	Total Area (in ha.)
				Zudpi Jungle		
				Zudpi Jungle		
				Zudpi Jungle		
				Zudpi Jungle		
				Zudpi Jungle		
						18.14
Tilamun	Pardi	Pardi II	Savli Pu	Zudpi Jungle		
				Zudpi Jungle		
				Zudpi Jungle		
				Zudpi Jungle		
				Zudpi Jungle		

Range	Round	Beat	Name of Village	Type	Survey No.	Total Area (in ha.)
				Zudas Jungle		1.47
				Zudas Jungle		3.50
				Zudas Jungle		4.07
				Zudas Jungle		0.48
				Zudas Jungle		0.53
				Zudas Jungle		2.78
				Zudas Jungle		0.50
				Zudas Jungle		0.20
				Zudas Jungle		2.86
				Zudas Jungle		2.42
				Zudas Jungle		0.50
						29.32
	Total of Pardi S. Beat					**134.63**
Talasari	Pardi	Sawarkh	Khapri	Zudas Jungle		1.42
				Zudas Jungle		0.48
				Zudas Jungle		0.50
				Zudas Jungle		1.46
				Zudas Jungle		11.00
				Zudas Jungle		3.54
				Zudas Jungle		6.77
				Zudas Jungle		3.50
						30.43
Talasari	Pardi	Sawarkh	Sawarkh	Zudas Jungle		0.46
				Zudas Jungle		0.27
				Zudas Jungle		1.56
				Zudas Jungle		1.45
				Zudas Jungle		2.76
				Zudas Jungle		0.70
				Zudas Jungle		0.44
				Zudas Jungle		0.70
				Zudas Jungle		0.50
				Zudas Jungle		0.70
				Zudas Jungle		0.36
						44.76
	Total of Sawarkh Beat					**44.76**
Talasari	Pardi	Surangda	Belandi	Zudas Jungle		0.50
				Zudas Jungle		1.00
				Zudas Jungle		1.07
				Zudas Jungle		1.72
				Zudas Jungle		0.21
				Zudas Jungle		1.78
				Zudas Jungle		0.65
				Zudas Jungle		1.07
				Zudas Jungle		0.21
				Zudas Jungle		0.78
						9.07
Talasari	Pardi	Surangda	Surangda	Zudas Jungle		1.06
				Zudas Jungle		0.70
				Zudas Jungle		1.20
				Zudas Jungle		1.42
				Zudas Jungle		2.00
				Zudas Jungle		0.20
				Zudas Jungle		4.50
				Zudas Jungle		0.50
				Zudas Jungle		0.40
				Zudas Jungle		0.30
				Zudas Jungle		0.30
				Zudas Jungle		0.77

Range	Round	Beat	Name of Village	Type	Survey No.	Total Area (in ha.)
				Zudpi Jungle	303	2.20
				Zudpi Jungle	308	2.20
				Zudpi Jungle	335/87	5.34
				Zudpi Jungle	310	2.20
				Zudpi Jungle	309	1.76
				Zudpi Jungle	307	4.18
				Zudpi Jungle	304	0.87
				Zudpi Jungle	28	0.22
						30.63
	Total of Sunandra Beat					40.25
Talavane	Pardi	Rayam	Dhanora	Zudpi Jungle	14	4.47
				Zudpi Jungle	35	6.80
				Zudpi Jungle	471	5.34
						16.91
	Total of Bayana Beat					16.91
	Total of Pardi Round					327.28
Talavane	Malevanu	Malevanu	Malevanu Kalli	Zudpi Jungle	87	0.63
				Zudpi Jungle	50	0.26
				Zudpi Jungle	1	0.17
				Zudpi Jungle	339/98	4.18
				Zudpi Jungle	338	0.78
				Zudpi Jungle	337/98	2.34
				Zudpi Jungle	202/98	4.33
				Zudpi Jungle	252	0.52
				Zudpi Jungle	250	2.98
						14.10
Talavane	Malevanu	Malevanu	Nanevanu	Zudpi Jungle	86	2.20
				Zudpi Jungle	43	0.87
				Zudpi Jungle	75	1.30
				Zudpi Jungle	10	0.44
				Zudpi Jungle	343	0.87
				Zudpi Jungle	342	0.80
				Zudpi Jungle	344	0.87
				Zudpi Jungle	339	0.70
						7.88
	Total of Malevanu Kalli Beat					22.02
Talavane	Malevanu	Malevanu	Nalvanuvadi	Zudpi Jungle	1	0.22
				Zudpi Jungle	5	0.96
				Zudpi Jungle	87	0.91
				Zudpi Jungle	94	0.96
				Zudpi Jungle	75	1.87
				Zudpi Jungle	27	0.43
						11.04
Talavane	Malevanu	Malevanu	Rayanpada	Zudpi Jungle	43	0.40
				Zudpi Jungle	47	0.78
				Zudpi Jungle	58	0.57
				Zudpi Jungle	77	1.16
				Zudpi Jungle	103	5.00
						7.88
	Total of Malevanu Kalli Beat					18.93
Talavane	Malevanu	Pamra B.	Pamra B.	Zudpi Jungle	478	0.85
				Zudpi Jungle	47	0.78
				Zudpi Jungle	48	0.57
				Zudpi Jungle	54	1.26
				Zudpi Jungle	45	1.87
				Zudpi Jungle	478	2.43
						7.00
	Total of Pamra B. Beat					7.00

Range	Round	Beat	Name of Village	Type	Survey No.	Total Area (in ha.)
Talasari	Malegaon	Malegaon	Malegaon Theka	Zudpi Jungle	5	0.72
				Zudpi Jungle	34	1.20
				Zudpi Jungle	33	15.60
				Zudpi Jungle	31	1.60
				Zudpi Jungle	33	2.40
				Zudpi Jungle	39	3.15
						23.91
	Total of Malegaon Theka Beat					**23.91**
	Total of Malegaon Kali Round					**70.86**
Talasari	Wardhanane	Jamnera	Jamnera	Zudpi Jungle	58	6.00
				Zudpi Jungle	61	16.00
				Zudpi Jungle	107	1.00
				Zudpi Jungle	108	0.20
				Zudpi Jungle	110	1.00
				Zudpi Jungle	104	0.80
				Zudpi Jungle	59	0.80
				Zudpi Jungle	28	0.40
				Zudpi Jungle	29	0.80
				Zudpi Jungle	45	2.00
				Zudpi Jungle	47	0.80
				Zudpi Jungle	34	0.80
				Zudpi Jungle	27	1.20
				Zudpi Jungle	27	0.40
				Zudpi Jungle	28	0.80
				Zudpi Jungle	30	1.00
				Zudpi Jungle	49	1.20
				Zudpi Jungle	57	0.80
				Zudpi Jungle	15	0.80
				Zudpi Jungle	16	0.80
				Zudpi Jungle	28	1.20
				Zudpi Jungle	19	0.80
				Zudpi Jungle	109	1.20
				Zudpi Jungle	22	17.20
						138.37
Talasari	Wardhanane	Jamnera	Khairas	Zudpi Jungle	1	0.80
				Zudpi Jungle	11	0.40
				Zudpi Jungle	18	1.00
				Zudpi Jungle	19	0.40
				Zudpi Jungle	22	0.40
				Zudpi Jungle	23	0.20
				Zudpi Jungle	27	0.80
				Zudpi Jungle	30	0.80
				Zudpi Jungle	37	0.40
				Zudpi Jungle	79	2.00
				Zudpi Jungle	74	0.20
				Zudpi Jungle	32	0.80
				Zudpi Jungle	48	0.80
				Zudpi Jungle	48	1.60
						9.80
	Total of Jamnera Beat					**137.60**
Talasari	Wardhanane	Khutwas	Budhala	Zudpi Jungle	12	0.80
				Zudpi Jungle	15	0.40
				Zudpi Jungle	17	0.40
				Zudpi Jungle	19	1.20
				Zudpi Jungle	43	0.80
				Zudpi Jungle	73	1.20
				Zudpi Jungle	44	0.80
				Zudpi Jungle	42	1.20

Range	Round	Beat	Name of Village	Type	Survey No.	Total Area (in ha.)
				Zudpi Jungle		
				Zudpi Jungle		
				Zudpi Jungle		
				Zudpi Jungle		
				Zudpi Jungle		
				Zudpi Jungle		
				Zudpi Jungle		
				Zudpi Jungle		
				Zudpi Jungle		
				Zudpi Jungle		
				Zudpi Jungle		
				Zudpi Jungle		
				Zudpi Jungle		
				Zudpi Jungle		
				Zudpi Jungle		
				Zudpi Jungle		
				Zudpi Jungle		
				Zudpi Jungle		
				Zudpi Jungle		
				Zudpi Jungle		
						30.21
Talasari	Wardhamane	Khanvel	Khanvel	Zudpi Jungle		
				Zudpi Jungle		
				Zudpi Jungle		
				Zudpi Jungle		
				Zudpi Jungle		
				Zudpi Jungle		
				Zudpi Jungle		
				Zudpi Jungle		
				Zudpi Jungle		
				Zudpi Jungle		
				Zudpi Jungle		
				Zudpi Jungle		
				Zudpi Jungle		
				Zudpi Jungle		
				Zudpi Jungle		
				Zudpi Jungle		
				Zudpi Jungle		
				Zudpi Jungle		
				Zudpi Jungle		
						28.53
	Total of Khanvel Beat					28.74
Talasari	Wardhamane	Wardhamane	Gowada	Zudpi Jungle		
						0.10
Talasari	Wardhamane	Wardhamane	Bhensan	Zudpi Jungle		
				Zudpi Jungle		
				Zudpi Jungle		
				Zudpi Jungle		
				Zudpi Jungle		
				Zudpi Jungle		
				Zudpi Jungle		
				Zudpi Jungle		
				Zudpi Jungle		
				Zudpi Jungle		
				Zudpi Jungle		
				Zudpi Jungle		
						7.51
Talasari	Wardhamane	Wardhamane	Mandla	Zudpi Jungle		
				Zudpi Jungle		

Range	Round	Beat	Name of Village	Type	Survey No.	Total Area (in ha.)
				Zudpi Jungle	58	0.36
				Zudpi Jungle	56	0.22
				Zudpi Jungle	61	0.72
				Zudpi Jungle	100	0.58
				Zudpi Jungle	128	0.76
				Zudpi Jungle	130	0.36
				Zudpi Jungle	147	0.74
				Zudpi Jungle	151	1.30
				Zudpi Jungle	159	1.08
				Zudpi Jungle	179	0.58
				Zudpi Jungle	197	1.66
				Zudpi Jungle	227	2.46
				Zudpi Jungle	306	3.42
				Zudpi Jungle	319	1.80
				Zudpi Jungle	337	4.57
				Zudpi Jungle	376	0.87
				Zudpi Jungle	377	0.31
				Zudpi Jungle	392	2.46
				Zudpi Jungle	405	0.47
						25.83
Talasari	Wardhmanr	Wardhmanr	Warsh	Zudpi Jungle	169	0.99
				Zudpi Jungle	30	0.74
				Zudpi Jungle	36	0.37
				Zudpi Jungle	214	0.87
				Zudpi Jungle	224	1.28
				Zudpi Jungle	16	0.17
				Zudpi Jungle	374	0.28
				Zudpi Jungle	378	0.48
				Zudpi Jungle	391	1.47
				Zudpi Jungle	392	0.04
				Zudpi Jungle	393/2	0.03
				Zudpi Jungle	45	0.70
				Zudpi Jungle	408	0.48
				Zudpi Jungle	409	0.08
				Zudpi Jungle	716, 719	0.58
				Zudpi Jungle	724	0.37
				Zudpi Jungle	728	0.36
						10.82
Talasari	Wardhmanr	Wardhmanr	Yersal	Zudpi Jungle	1	0.05
				Zudpi Jungle	2	0.28
				Zudpi Jungle	3	0.36
				Zudpi Jungle	4	1.42
				Zudpi Jungle	7	0.78
				Zudpi Jungle	8	4.58
				Zudpi Jungle	9	0.42
				Zudpi Jungle		7.89
Talasari	Wardhmanr	Wardhmanr	Wanri	Zudpi Jungle	1	1.49
				Zudpi Jungle	10	0.56
				Zudpi Jungle	2017	12.88
				Zudpi Jungle	2071	0.28
				Zudpi Jungle	37	1.28
				Zudpi Jungle	42	7.47
				Zudpi Jungle	47	0.7
				Zudpi Jungle	54	0.36
				Zudpi Jungle	70	0.76
						27.03
Total of Wardhmanrt Beat						77.26
Total of Wardhmanrt Round						293.89

Range	Round	Beat	Name of Village	Type	Survey No.	Total Area (in ha.)
Talevaan	Sarwadi	Bambarda	Jamna	Zudpi Jungle	9	0.920
				Zudpi Jungle	33	1.700
				Zudpi Jungle	47	0.230
						2.63
Talevaan	Sarwadi	Bambarda	Tanda	Zudpi Jungle	51	0.520
				Zudpi Jungle	55	1.280
				Zudpi Jungle	66	3.510
				Zudpi Jungle	14	0.720
				Zudpi Jungle	27	14.800
				Zudpi Jungle	32	0.350
				Zudpi Jungle	33	0.300
						21.40
Talevaan	Sarwadi	Bambarda	Bambarda	Zudpi Jungle	23	6.260
				Zudpi Jungle	26	2.450
				Zudpi Jungle	89	2.600
						10.50
Talevaan	Sarwadi	Bambarda	Chanda	Zudpi Jungle	31	0.020
				Zudpi Jungle	34	0.280
				Zudpi Jungle	35	0.350
				Zudpi Jungle	36	1.250
				Zudpi Jungle	37	0.395
				Zudpi Jungle	38	5.500
				Zudpi Jungle	40	0.200
				Zudpi Jungle	44	0.230
				Zudpi Jungle	28	0.300
				Zudpi Jungle	12	0.150
				Zudpi Jungle	60	0.300
				Zudpi Jungle	64	1.150
				Zudpi Jungle	66	1.260
				Zudpi Jungle	85	1.720
						15.35
Talevaan	Sarwadi	Bambarda	Indaswar	Zudpi Jungle	18	0.790
				Zudpi Jungle	90	1.600
				Zudpi Jungle	117	4.970
				Zudpi Jungle	86	0.200
						7.41
	Total of Bambarda Beat					80.40
Talevaan	Sarwadi	Kinhala	Khatua	Zudpi Jungle	24	0.400
				Zudpi Jungle	30	1.360
				Zudpi Jungle	107	1.390
				Zudpi Jungle	125	2.000
				Zudpi Jungle	93	0.240
						6.75
Talevaan	Sarwadi	Kinhala	Jamnur	Zudpi Jungle	70	0.350
				Zudpi Jungle	40	0.800
						1.15
	Total of Kinhala Beat					7.90
Talevaan	Sarwadi	Sarwadi	Ajoda	Zudpi Jungle	127	0.020
						0.02
	Total of Sarwadi Beat					0.02
	Total of Sarwadi Round					68.30
	Total of Talevaan Range					994.84
Kanapa	Karama	Karama N	Tanda	Zudpi Jungle	21	1.75
				Zudpi Jungle	272	8.88
				Zudpi Jungle	278	4.75
				Zudpi Jungle	276	2.22
				Zudpi Jungle	279	0.93
				Zudpi Jungle	286	1.20

Range	Round	Beat	Name of Village	Type	Survey No.	Total Area (in ha.)
				Zudpi Jungle	287	0.12
				Zudpi Jungle	288	0.53
				Zudpi Jungle	68	0.40
				Zudpi Jungle	290	0.20
				Zudpi Jungle	294	17.81
				Zudpi Jungle	284	0.60
				Zudpi Jungle	103	2.40
				Zudpi Jungle	143	0.24
				Zudpi Jungle	209	1.25
				Zudpi Jungle	210	30.24
				Zudpi Jungle	218	12.96
				Zudpi Jungle	226	4.32
				Zudpi Jungle	245	2.07
				Zudpi Jungle	281	5.66
				Zudpi Jungle	282	1.87
						110.30
Kamala	Kamala	Kamala N	Wathuda	Zudpi Jungle	78	0.72
				Zudpi Jungle	228	0.32
				Zudpi Jungle	164	0.12
				Zudpi Jungle	248	0.35
				Zudpi Jungle	353	1.12
				Zudpi Jungle	363	0.16
				Zudpi Jungle	364	0.52
				Zudpi Jungle	372	1.47
				Zudpi Jungle	384	0.84
						5.06
Kamala	Kamala	Kamala N	Kakda	Zudpi Jungle	128	1.48
				Zudpi Jungle	127	4.26
						5.74
Kamala	Kamala	Kamala N	Parnoli	Zudpi Jungle	31	0.40
				Zudpi Jungle	46	0.20
				Zudpi Jungle	112	0.27
				Zudpi Jungle	130	2.85
				Zudpi Jungle	252	0.90
				Zudpi Jungle	184	0.17
				Zudpi Jungle	190	0.15
				Zudpi Jungle	230/1	0.11
						4.05
Kamala	Kamala	Kamala N	Sihali	Zudpi Jungle	46	0.87
				Zudpi Jungle	57	0.75
				Zudpi Jungle	58	1.20
				Zudpi Jungle	111	0.08
				Zudpi Jungle	86	1.60
				Zudpi Jungle	91	17.81
				Zudpi Jungle	178	0.17
				Zudpi Jungle	181	1.40
				Zudpi Jungle	198	11.04
				Zudpi Jungle	221	1.05
				Zudpi Jungle	322	0.32
				Zudpi Jungle	349	2.24
						40.77
Kamala	Kamala	Kamala N	Khuri	Zudpi Jungle	103	0.35
				Zudpi Jungle	119	0.84
				Zudpi Jungle	123	1.31
				Zudpi Jungle	132	2.47
				Zudpi Jungle	157	3.36
				Zudpi Jungle	158	0.54
				Zudpi Jungle	175	0.60

Range	Round	Beat	Name of Village	Type	Survey No.	Total Area (in ha.)
				Zudpi Jungle	188	0.20
				Zudpi Jungle	193	3.82
				Zudpi Jungle	208	1.42
				Zudpi Jungle	209	1.02
				Zudpi Jungle	288	0.04
				Zudpi Jungle	41	1.20
				Zudpi Jungle	42	1.58
				Zudpi Jungle	47	0.24
				Zudpi Jungle	57	1.72
				Zudpi Jungle	62	0.74
				Zudpi Jungle	76	2.47
						36.31
Kawala	Karanja	Karanja N	Deflection I	Zudpi Jungle	11	0.82
				Zudpi Jungle	1071	1.91
				Zudpi Jungle	87	0.37
				Zudpi Jungle	88	1.85
				Zudpi Jungle	1/2	0.36
				Zudpi Jungle	419	13.36
				Zudpi Jungle	45/1/1	0.04
				Zudpi Jungle	88/2	0.69
				Zudpi Jungle	224/3	1.83
				Zudpi Jungle	270/2	0.19
				Zudpi Jungle	222/2	0.78
				Zudpi Jungle	2/18	0.76
				Zudpi Jungle	135/2	0.84
				Zudpi Jungle	170/2	0.13
				Zudpi Jungle	149/149/1	1.28
				Zudpi Jungle	142/2	0.08
				Zudpi Jungle	147	2.44
				Zudpi Jungle	150	0.76
				Zudpi Jungle	127	16.06
				Zudpi Jungle	132/2	0.42
				Zudpi Jungle	56/1	0.35
				Zudpi Jungle	207	18.58
						77.28
Kawala	Karanja	Karanja N	Tondarun	Zudpi Jungle	76	3.07
				Zudpi Jungle	78	2.89
				Zudpi Jungle	104	3.04
				Zudpi Jungle	108	1.38
				Zudpi Jungle	112	15.12
				Zudpi Jungle	113	2.45
				Zudpi Jungle	117	1.80
				Zudpi Jungle	152	1.12
						30.87
	Total of Karanja N Beat					315.18
Kawala	Karanja	Karanja S	Nara	Zudpi Jungle	38	3.05
				Zudpi Jungle	67	0.58
				Zudpi Jungle	204	0.16
				Zudpi Jungle	357	0.91
				Zudpi Jungle	508	0.64
				Zudpi Jungle	510	0.12
				Zudpi Jungle	555	1.28
				Zudpi Jungle	528	4.45
				Zudpi Jungle	531	1.42
				Zudpi Jungle	548	4.22
						28.08
Kawala	Karanja	Karanja S	Kawala	Zudpi Jungle	393	2.76
				Zudpi Jungle	402	3.28

Range	Round	Beat	Name of Village	Type	Survey No.	Total Area (in ha.)
				Zudpi Jungle	833	0.65
				Zudpi Jungle	805	0.58
				Zudpi Jungle	818	0.24
				Zudpi Jungle	223	0.02
				Zudpi Jungle	1128	0.36
				Zudpi Jungle	1	0.36
				Zudpi Jungle	254	3.19
				Zudpi Jungle	1239	38.80
				Zudpi Jungle	1038	18.30
				Zudpi Jungle	220	0.02
				Zudpi Jungle	145	0.87
				Zudpi Jungle	110	1.40
				Zudpi Jungle	147	15.90
				Zudpi Jungle	157	0.28
				Zudpi Jungle	222	0.46
				Zudpi Jungle	204	1.02
				Zudpi Jungle	227	0.38
				Zudpi Jungle	38	0.45
				Zudpi Jungle	66	0.77
				Zudpi Jungle	87	0.81
				Zudpi Jungle	1230	2.88
				Zudpi Jungle	1221	0.18
				Zudpi Jungle	1023	7.97
				Zudpi Jungle	1030	16.66
				Zudpi Jungle	1273	0.87
				Zudpi Jungle	1126	0.18
				Zudpi Jungle	1096	1.81
				Zudpi Jungle	1273	2.56
				Zudpi Jungle	887	0.54
				Zudpi Jungle	778	4.38
				Zudpi Jungle	2272,2273	0.03
				Zudpi Jungle	810	1.87
				Zudpi Jungle	1030	7.35
				Zudpi Jungle	1096	0.58
				Zudpi Jungle	76	0.45
				Zudpi Jungle	3324	0.64
				Zudpi Jungle	218	0.87
				Zudpi Jungle	778	9.38
				Zudpi Jungle	878	0.04
						159.21
Karmna	Karmna	Karmna 2	Dabhu	Zudpi Jungle	182	6.38
				Zudpi Jungle	187	2.80
				Zudpi Jungle	180	4.10
				Zudpi Jungle	195	1.48
				Zudpi Jungle	202	0.82
				Zudpi Jungle	208	2.02
				Zudpi Jungle	196	1.58
				Zudpi Jungle	217	0.45
				Zudpi Jungle	158	1.64
				Zudpi Jungle	154	2.09
				Zudpi Jungle	112	1.34
				Zudpi Jungle	110	3.09
						31.00
Karmna	Karmna	Karmna 3	Godhni	Zudpi Jungle	141	5.36
				Zudpi Jungle	30	2.16
				Zudpi Jungle	36	0.35
				Zudpi Jungle	38	1.32
				Zudpi Jungle	40	0.81

Range	Round	Beat	Name of Village	Type	Survey No.	Total Area (in ha.)
						10.90
Karanja	Karanja	Karanja S	Shekapur	Zudpi Jungle	88	0.72
				Zudpi Jungle	87	0.20
						0.98
Karanja	Karanja	Karanja S	Madni	Zudpi Jungle	46	4.22
				Zudpi Jungle	45	1.75
				Zudpi Jungle	48	0.42
				Zudpi Jungle	49	0.43
				Zudpi Jungle	79	1.88
				Zudpi Jungle	103	0.19
				Zudpi Jungle	366	0.20
				Zudpi Jungle	367	0.09
				Zudpi Jungle	368	0.08
						10.01
Karanja	Karanja	Karanja S	Chandrapur	Zudpi Jungle	339	2.92
				Zudpi Jungle	1	0.85
				Zudpi Jungle	340	1.13
				Zudpi Jungle	342	0.40
				Zudpi Jungle	350	0.20
				Zudpi Jungle	361	2.78
				Zudpi Jungle	370	0.68
				Zudpi Jungle	330	0.82
				Zudpi Jungle	360	0.82
				Zudpi Jungle	353	0.58
				Zudpi Jungle	362	4.08
				Zudpi Jungle	363	0.08
				Zudpi Jungle	364	0.02
						14.36
	Total of Karanja S Beat					216.61
Karanja	Karanja	Dhawai	Dhawai Jn.	Zudpi Jungle	77	0.95
				Zudpi Jungle	79	6.30
				Zudpi Jungle	85	0.52
				Zudpi Jungle	90	2.05
				Zudpi Jungle	92	2.17
				Zudpi Jungle	70	1.20
						13.59
Karanja	Karanja	Dhawai	Dhawai Kh.	Zudpi Jungle	46	0.28
				Zudpi Jungle	48	0.30
				Zudpi Jungle	49	0.12
				Zudpi Jungle	50	0.05
				Zudpi Jungle	12	0.88
				Zudpi Jungle	10	2.22
				Zudpi Jungle	13	3.54
						6.35
Karanja	Karanja	Dhawai	Gaimukh	Zudpi Jungle	87	1.95
				Zudpi Jungle	28	0.20
				Zudpi Jungle	340	0.20
				Zudpi Jungle	339	7.08
				Zudpi Jungle	167	1.35
				Zudpi Jungle	330	0.42
				Zudpi Jungle	75	3.45
				Zudpi Jungle	95	0.45
				Zudpi Jungle	96	0.82
				Zudpi Jungle	84	0.17
				Zudpi Jungle	75	0.06
				Zudpi Jungle	67	0.16
				Zudpi Jungle	36	0.10
						16.52

Range	Round	Beat	Name of Village	Type	Survey No.	Total Area (in ha.)
Kanasi	Kanasi	Dhawra	Khamkhanda	Zudpi Jungle	199	0.07
				Zudpi Jungle	366	0.28
				Zudpi Jungle	377	0.27
				Zudpi Jungle	12	0.58
				Zudpi Jungle	40	0.12
				Zudpi Jungle	58	1.80
				Zudpi Jungle	68	0.07
				Zudpi Jungle	171	0.12
				Zudpi Jungle	173	0.58
				Zudpi Jungle	50	1.18
				Zudpi Jungle	54	0.47
				Zudpi Jungle	58	0.34
				Zudpi Jungle	42	0.03
				Zudpi Jungle	36	1.38
				Zudpi Jungle	61	0.18
				Zudpi Jungle	58	1.80
				Zudpi Jungle	55	2.29
				Zudpi Jungle	56	0.27
						22.42
Kanasi	Kanasi	Dhawra	Mundli	Zudpi Jungle	244	1.54
				Zudpi Jungle	227	1.38
						2.82
Kanasi	Kanasi	Dhawra	Tawal	Zudpi Jungle	30	0.09
				Zudpi Jungle	58	2.83
				Zudpi Jungle	66	0.09
				Zudpi Jungle	77	4.45
				Zudpi Jungle	166	2.79
				Zudpi Jungle	168	2.79
				Zudpi Jungle	185	0.52
				Zudpi Jungle	198	0.45
				Zudpi Jungle	216	0.77
				Zudpi Jungle	222	1.84
				Zudpi Jungle	230	2.07
						22.84
Kanasi	Kanasi	Dhawra	Sarda	Zudpi Jungle	39	0.32
						0.32
	Total of Dhawra Beat					48.36
Kanasi	Kanasi	Umari	Umari	Zudpi Jungle	108	2.42
				Zudpi Jungle	146	0.11
				Zudpi Jungle	180	8.52
				Zudpi Jungle	182	3.07
						14.52
Kanasi	Kanasi	Umari	Dhawadi Kh	Zudpi Jungle	11	0.72
				Zudpi Jungle	13	2.91
				Zudpi Jungle	15	2.02
				Zudpi Jungle	78	0.26
				Zudpi Jungle	80	1.48
						7.38
	Total of Umari Beat					21.90
Kanasi	Kanasi	Limdoni	Limdimandvi	Zudpi Jungle	74	5.00
				Zudpi Jungle	158	0.08
						5.08
Kanasi	Kanasi	Limdoni	Tenasan	Zudpi Jungle	201	0.17
				Zudpi Jungle	229	5.08
				Zudpi Jungle	26	0.41
				Zudpi Jungle	30	0.49
				Zudpi Jungle	222	0.68
				Zudpi Jungle	80	0.28

Range	Round	Beat	Name of Village	Type	Survey No.	Total Area (in h.a.)
				Zudas Jungle	439	0.08
				Zudas Jungle	375	0.34
						14.16
Karanja	Karanja	Limgaon	Pimpri	Zudas Jungle	330	2.85
				Zudas Jungle	418	0.48
				Zudas Jungle	402	0.28
				Zudas Jungle	423	0.28
				Zudas Jungle	387	0.72
				Zudas Jungle	80	1.05
				Zudas Jungle	244	0.28
				Zudas Jungle	60	0.28
				Zudas Jungle	31	0.08
				Zudas Jungle	80	1.05
				Zudas Jungle	155	0.28
				Zudas Jungle	158	0.28
				Zudas Jungle	330	1.81
						14.76
Karanja	Karanja	Limgaon	Shirdawadi	Zudas Jungle	17	0.28
				Zudas Jungle	24	0.28
				Zudas Jungle	18	0.48
				Zudas Jungle	142	0.28
				Zudas Jungle	80	0.28
				Zudas Jungle	79	0.28
				Zudas Jungle	78	0.08
				Zudas Jungle	81	0.28
				Zudas Jungle	78	0.48
						3.07
Karanja	Karanja	Limgaon	Pimpri	Zudas Jungle	30	0.30
						0.46
Karanja	Karanja	Limgaon	Kanmoor	Zudas Jungle	8	2.85
				Zudas Jungle	10	0.28
				Zudas Jungle	11	0.37
				Zudas Jungle	12	0.48
				Zudas Jungle	15	1.05
				Zudas Jungle	17	0.28
				Zudas Jungle	39	2.85
				Zudas Jungle	41	0.48
				Zudas Jungle	40	0.08
				Zudas Jungle	71	1.05
				Zudas Jungle	75	2.85
				Zudas Jungle	14	0.28
				Zudas Jungle	13	0.48
				Zudas Jungle	19	0.08
				Zudas Jungle	18	0.28
				Zudas Jungle	16	0.27
				Zudas Jungle	22	2.85
						36.02
	Total of Limgaon Beat					68.05
	Total of Karanja Round					737.13
Karanja	Ranadaura	Jaya	Jaya	Zudas Jungle	40	0.29
				Zudas Jungle	32	0.28
				Zudas Jungle	33	0.08
				Zudas Jungle	171	1.72
				Zudas Jungle	152	0.84
				Zudas Jungle	110	4.27
				Zudas Jungle	173	1.95
				Zudas Jungle	42	1.58
				Zudas Jungle	105	4.32

Range	Round	Beat	Name of Village	Type	Survey No.	Total Area (in ha.)
				Zudpi Jungle	27	0.60
				Zudpi Jungle	36	0.60
				Zudpi Jungle	26	0.60
				Zudpi Jungle	34	5.71
				Zudpi Jungle	33	1.21
				Zudpi Jungle	38	0.18
				Zudpi Jungle	39	4.38
				Zudpi Jungle	244	0.20
				Zudpi Jungle	104	0.60
				Zudpi Jungle	105	0.20
						45.805
		Total of Area Beat				45.65
Kawada	Bandarpur	Adegaon	Gargaon	Zudpi Jungle	117	0.07
				Zudpi Jungle	118	0.60
				Zudpi Jungle	113	2.26
				Zudpi Jungle	114	0.20
				Zudpi Jungle	110	1.04
				Zudpi Jungle	92	3.32
				Zudpi Jungle	91	0.08
				Zudpi Jungle	79	1.06
				Zudpi Jungle	83	0.40
				Zudpi Jungle	131	1.77
				Zudpi Jungle	132	2.22
				Zudpi Jungle	128	0.57
				Zudpi Jungle	101	0.72
				Zudpi Jungle	102	1.15
				Zudpi Jungle	92	2.53
				Zudpi Jungle	248	5.28
				Zudpi Jungle	272	0.57
				Zudpi Jungle	315	0.20
				Zudpi Jungle	272	1.06
				Zudpi Jungle	270	0.18
				Zudpi Jungle	229	0.15
				Zudpi Jungle	283	1.60
				Zudpi Jungle	288	0.20
				Zudpi Jungle	280	0.80
				Zudpi Jungle	230	0.70
				Zudpi Jungle	162	0.32
				Zudpi Jungle	42	0.80
				Zudpi Jungle	36	3.15
				Zudpi Jungle	137	0.18
				Zudpi Jungle	141	0.08
				Zudpi Jungle	27	0.56
				Zudpi Jungle	140	1.46
				Zudpi Jungle	138	0.60
				Zudpi Jungle	30	0.08
				Zudpi Jungle	27	0.20
				Zudpi Jungle	25	0.12
				Zudpi Jungle	75	1.01
				Zudpi Jungle	36	2.26
				Zudpi Jungle	38	2.16
				Zudpi Jungle	37	1.09
				Zudpi Jungle	197	2.68
				Zudpi Jungle	220	5.76
				Zudpi Jungle	224	0.60
				Zudpi Jungle	225	1.54
				Zudpi Jungle	227	0.06
				Zudpi Jungle	226	2.58

Range	Round	Beat	Name of Village	Type	Survey No.	Total Area (in ha.)
				Zudpi Jungle	46	3.72
				Zudpi Jungle	47	2.34
				Zudpi Jungle	340	2.88
				Zudpi Jungle	399	0.14
				Zudpi Jungle	86	0.21
						31.15
	Total of Anamanagu Beat					**31.15**
Karanja	Sirsiranne	Nandoda	Hirenamne	Zudpi Jungle	85	0.31
				Zudpi Jungle	76	1.16
				Zudpi Jungle	82	2.38
				Zudpi Jungle	96	1.31
				Zudpi Jungle	17	3.18
				Zudpi Jungle	9	0.58
				Zudpi Jungle	10	1.07
				Zudpi Jungle	18	0.40
				Zudpi Jungle	87	1.14
						11.50
Karanja	Sirsiranne	Nandoda	Sirsiranne	Zudpi Jungle	27	5.81
				Zudpi Jungle	81	1.31
				Zudpi Jungle	100	0.39
				Zudpi Jungle	40	3.84
				Zudpi Jungle	39	0.44
						12.60
Karanja	Sirsiranne	Nandoda	Rattimi	Zudpi Jungle	36	3.45
				Zudpi Jungle	38	1.45
				Zudpi Jungle	41	0.81
				Zudpi Jungle	17	1.30
				Zudpi Jungle	18	0.13
				Zudpi Jungle	1	0.09
						6.81
Karanja	Sirsiranne	Nandoda	Nandoda	Zudpi Jungle	13	5.70
				Zudpi Jungle	15	2.22
				Zudpi Jungle	19	3.89
				Zudpi Jungle	12	4.44
				Zudpi Jungle	20	1.32
				Zudpi Jungle	21	0.51
				Zudpi Jungle	28	0.73
				Zudpi Jungle	29	1.17
				Zudpi Jungle	30	3.37
				Zudpi Jungle	37	2.98
				Zudpi Jungle	33	2.22
				Zudpi Jungle	42	1.39
				Zudpi Jungle	47	3.15
				Zudpi Jungle	48	3.81
						38.79
Karanja	Sirsiranne	Nandoda	KannaGouriH.	Zudpi Jungle	75	2.82
				Zudpi Jungle	86	2.78
				Zudpi Jungle	87	0.12
				Zudpi Jungle	78	2.27
				Zudpi Jungle	80	10.73
				Zudpi Jungle	84	0.12
				Zudpi Jungle	82	2.42
				Zudpi Jungle	75	0.72
				Zudpi Jungle	81	0.8
				Zudpi Jungle	15	2.34
				Zudpi Jungle	4	0.48
				Zudpi Jungle	90	0.72
				Zudpi Jungle	1	0.6

Range	Round	Beat	Name of Village	Type	Survey No.	Total Area (in ha.)
				Zudpi Jungle	105	0.61
				Zudpi Jungle	102	3.77
				Zudpi Jungle	33	0.40
				Zudpi Jungle	88	0.56
				Zudpi Jungle	102	0.83
				Zudpi Jungle	28	0.8
				Zudpi Jungle	37	0.88
				Zudpi Jungle	39	2.08
				Zudpi Jungle	82	2.68
						40.76
Kurmia	Narendpur	Nandora	Jamkheda	Zudpi Jungle	5	0.06
				Zudpi Jungle	30	3.46
				Zudpi Jungle	31	0.03
				Zudpi Jungle	26	0.28
				Zudpi Jungle	87	0.01
				Zudpi Jungle	58	3.59
				Zudpi Jungle	67	2.78
				Zudpi Jungle	68	0.91
				Zudpi Jungle	89	0.25
						6.76
Kurmia	Narendpur	Nandora	Kurmadham	Zudpi Jungle	79	0.79
				Zudpi Jungle	304	0.22
				Zudpi Jungle	308	3.27
				Zudpi Jungle	324	0.08
				Zudpi Jungle	322	0.93
				Zudpi Jungle	331	0.14
				Zudpi Jungle	346	0.05
				Zudpi Jungle	177	0.56
				Zudpi Jungle	198	0.28
				Zudpi Jungle	144	0.48
				Zudpi Jungle	92	0.38
				Zudpi Jungle	134	0.26
				Zudpi Jungle	133	3.83
				Zudpi Jungle	131	1.98
				Zudpi Jungle	123	3.01
				Zudpi Jungle	106	0.54
				Zudpi Jungle	297	0.38
				Zudpi Jungle	296	0.5
				Zudpi Jungle	294	0.21
				Zudpi Jungle	181	0.4
				Zudpi Jungle	247	0.82
				Zudpi Jungle	183	3.05
				Zudpi Jungle	320	0.74
				Zudpi Jungle	289	0.76
				Zudpi Jungle	227	0.29
				Zudpi Jungle	330	0.07
				Zudpi Jungle	306	0.07
				Zudpi Jungle	3	0.04
				Zudpi Jungle	20	0.04
				Zudpi Jungle	279	0.68
				Zudpi Jungle	80	2.28
						28.53
	Total of Nandora Beat					146.74
Kurmia	Narendpur	Dee	Dee	Zudpi Jungle	384	0.57
				Zudpi Jungle	388	2.88
				Zudpi Jungle	381	0.92
				Zudpi Jungle	380	2.78
				Zudpi Jungle	381	0.38

Range	Round	Beat	Name of Village	Type	Survey No.	Total Area (in ha.)
				Zudpi Jungle	351	18.7
				Zudpi Jungle	353	10.67
				Zudpi Jungle	349	2.37
				Zudpi Jungle	350	1.31
				Zudpi Jungle	348	0.51
				Zudpi Jungle	400	3.15
				Zudpi Jungle	401	1.41
				Zudpi Jungle	398	0.46
				Zudpi Jungle	402	3.72
				Zudpi Jungle	87	2.27
				Zudpi Jungle	438	8.91
				Zudpi Jungle	441	0.24
				Zudpi Jungle	442	3.85
				Zudpi Jungle	366	0.1
				Zudpi Jungle	82	0.41
				Zudpi Jungle	91	1.34
				Zudpi Jungle	92	1.45
				Zudpi Jungle	85	1.85
				Zudpi Jungle	89	2.48
				Zudpi Jungle	100	1.19
				Zudpi Jungle	101	0.31
						107.98
Kanaria	Kamshanur	East	Dhanli	Zudpi Jungle	98	0.20
				Zudpi Jungle	96	1.11
				Zudpi Jungle	95	0.21
				Zudpi Jungle	70	0.30
				Zudpi Jungle	77	0.65
				Zudpi Jungle	80	0.15
				Zudpi Jungle	56	0.51
				Zudpi Jungle	55	0.72
						3.95
Kanaria	Kamshanur	East	Kundi	Zudpi Jungle	220	1.05
				Zudpi Jungle	219	1.35
				Zudpi Jungle	369	1.80
				Zudpi Jungle	371	0.71
				Zudpi Jungle	370	3.80
				Zudpi Jungle	368	3.31
				Zudpi Jungle	383	0.21
				Zudpi Jungle	311	10.28
				Zudpi Jungle	310	4.46
				Zudpi Jungle	309	1.45
				Zudpi Jungle	303	0.35
				Zudpi Jungle	88	0.65
				Zudpi Jungle	377	0.37
				Zudpi Jungle	382	0.25
				Zudpi Jungle	381	1.48
				Zudpi Jungle	319	8.85
				Zudpi Jungle	320	1.38
				Zudpi Jungle	321	0.41
				Zudpi Jungle	318	9.85
				Zudpi Jungle	317	0.45
				Zudpi Jungle	334	1.81
				Zudpi Jungle	333	2.72
				Zudpi Jungle	303	0.36
						31.05
Kanaria	Kamshanur	East	Bari Kundi	Zudpi Jungle	91	2.45
				Zudpi Jungle	90	1.01
				Zudpi Jungle	31	3.85

Range	Round	Beat	Name of Village	Type	Survey No.	Total Area (in ha.)
				Zudpi Jungle	94	0.20
				Zudpi Jungle	91	0.32
				Zudpi Jungle	83	1.21
				Zudpi Jungle	78	3.81
				Zudpi Jungle	73	4.10
				Zudpi Jungle	66	0.71
				Zudpi Jungle	51	2.29
				Zudpi Jungle	46	8.81
				Zudpi Jungle	42	2.46
				Zudpi Jungle	39	4.10
				Zudpi Jungle	41	2.45
				Zudpi Jungle	33	2.27
				Zudpi Jungle	30	2.76
				Zudpi Jungle	87	0.33
				Zudpi Jungle	48	2.45
						46.42
Kawata	Hamdapur	Beat	Bhalu	Zudpi Jungle	162	0.86
				Zudpi Jungle	144	0.51
				Zudpi Jungle	153	1.27
				Zudpi Jungle	158	0.38
				Zudpi Jungle	159	0.35
				Zudpi Jungle	169	0.40
				Zudpi Jungle	162	1.30
				Zudpi Jungle	164	1.02
				Zudpi Jungle	167	0.54
				Zudpi Jungle	168	0.45
				Zudpi Jungle	183	1.40
				Zudpi Jungle	181	1.35
				Zudpi Jungle	5	0.25
				Zudpi Jungle	4	0.45
				Zudpi Jungle	21	2.18
				Zudpi Jungle	173	0.35
				Zudpi Jungle	35	1.95
				Zudpi Jungle	97	7.35
						17.55
Kawata	Hamdapur	Beat	Sawargaon	Zudpi Jungle	6	0.48
				Zudpi Jungle	18	0.20
				Zudpi Jungle	21	0.25
				Zudpi Jungle	48	0.89
						1.82
Kawata	Hamdapur	Beat	Tamarkada	Zudpi Jungle	155	3.82
				Zudpi Jungle	68	0.97
				Zudpi Jungle	72	0.88
				Zudpi Jungle	75	0.75
				Zudpi Jungle	88	1.15
				Zudpi Jungle	178	0.83
				Zudpi Jungle	158	0.09
				Zudpi Jungle	202	0.91
				Zudpi Jungle	13	1.46
				Zudpi Jungle	27	0.71
				Zudpi Jungle	28	0.93
				Zudpi Jungle	48	0.35
						10.64
Kawata	Hamdapur	Beat	Sawali Khurd	Zudpi Jungle	370	0.78
				Zudpi Jungle	371/F	5.50
				Zudpi Jungle	372/373/F	5.50
				Zudpi Jungle	375	0.50
				Zudpi Jungle	8	1.38

Range	Round	Beat	Name of Village	Type	Survey No.	Total Area (in ha.)
				Zudpi Jungle	81	2.27
				Zudpi Jungle	78	0.48
				Zudpi Jungle	194	0.53
				Zudpi Jungle	108	0.41
				Zudpi Jungle	47/1/2	2.25
				Zudpi Jungle	103	0.40
				Zudpi Jungle	138/2/B	2.89
				Zudpi Jungle	105	0.80
				Zudpi Jungle	270/2	1.92
				Zudpi Jungle	198	0.24
				Zudpi Jungle	196	0.35
				Zudpi Jungle	214/233/1	10.12
				Zudpi Jungle	214/232/2	4.36
				Zudpi Jungle	233/2	0.85
				Zudpi Jungle	233/1	3.37
				Zudpi Jungle	230/3	0.20
				Zudpi Jungle	184/187	0.50
				Zudpi Jungle	249/2	1.00
				Zudpi Jungle	235/1	1.61
				Zudpi Jungle	274	4.05
				Zudpi Jungle	280/2/2	14.00
				Zudpi Jungle	285/187	2.50
						80.66
Kalwan	Ramdamur	Bori	Jamli	Zudpi Jungle	89	0.02
				Zudpi Jungle	88	0.04
				Zudpi Jungle	230/2	0.50
						0.72
Total of Bori Beat						81.38
Kalwan	Ramdamur	Thanvaan	Thanvaan	Zudpi Jungle	3/1	2.27
				Zudpi Jungle	7	0.35
				Zudpi Jungle	35/1	0.88
				Zudpi Jungle	21	0.25
				Zudpi Jungle	26	0.41
				Zudpi Jungle	37	1.61
				Zudpi Jungle	52/2	0.30
				Zudpi Jungle	59/2	0.85
				Zudpi Jungle	101	2.27
				Zudpi Jungle	107	0.88
				Zudpi Jungle	132/1	0.34
				Zudpi Jungle	274/1	0.33
				Zudpi Jungle	288/2	0.20
				Zudpi Jungle	288/3	0.85
				Zudpi Jungle	181/2/B	1.21
				Zudpi Jungle	243	0.28
				Zudpi Jungle	288/1	0.28
				Zudpi Jungle	8/2	0.26
				Zudpi Jungle	100	0.34
				Zudpi Jungle	177	0.55
				Zudpi Jungle	290/1	0.28
				Zudpi Jungle	423	21.00
				Zudpi Jungle	447	0.55
				Zudpi Jungle	340/1	0.20
						36.42
Total of Thanvaan Beat						36.42
Total of Ramdamur Round						81.8.84
Kalwan	Gavit	Dhankund	Dhankund	Zudpi Jungle	36	1.83
				Zudpi Jungle	12	4.48
				Zudpi Jungle	40	0.85

Range	Round	Beat	Name of Village	Type	Survey No.	Total Area (in ha.)
				Zudpi Jungle	10	22.93
						44.69
	Total of Dhamlund Beat					44.69
	Total of Garmi Round					44.69
Karanja	Umarani	Chincholi E	Chincholi	Zudpi Jungle	23/1	0.20
				Zudpi Jungle	27	2.70
				Zudpi Jungle	29	0.40
				Zudpi Jungle	30/2	4.05
				Zudpi Jungle	32/1/1	0.40
				Zudpi Jungle	100	3.65
				Zudpi Jungle	106	1.21
				Zudpi Jungle	114	0.30
				Zudpi Jungle	140/1	1.20
				Zudpi Jungle	72	0.28
				Zudpi Jungle	200	1.60
				Zudpi Jungle	201	1.70
				Zudpi Jungle	207/1	0.22
						19.11
Karanja	Umarani	Chincholi E	Ramadevan	Zudpi Jungle	43	0.60
				Zudpi Jungle	4	0.25
				Zudpi Jungle	5	0.40
				Zudpi Jungle	7	0.30
						3.74
Karanja	Umarani	Chincholi E	Selvadevi E	Zudpi Jungle	1	1.20
				Zudpi Jungle	17/1	2.80
				Zudpi Jungle	28	0.35
				Zudpi Jungle	101	1.20
						5.75
	Total of Chincholi E Beat					27.61
Karanja	Umarani	Umarani	Umarani	Zudpi Jungle	47	0.30
				Zudpi Jungle	44	0.40
						3.70
Karanja	Umarani	Umarani	Kothamlibi	Zudpi Jungle	204	0.35
				Zudpi Jungle	203	0.35
				Zudpi Jungle	237	0.40
				Zudpi Jungle	81	1.05
				Zudpi Jungle	80	0.30
				Zudpi Jungle	88	1.05
				Zudpi Jungle	108	0.30
				Zudpi Jungle	90	0.50
				Zudpi Jungle	45	0.45
				Zudpi Jungle	75	0.35
				Zudpi Jungle	77	0.30
				Zudpi Jungle	48	0.50
				Zudpi Jungle	46	0.45
				Zudpi Jungle	49	0.35
				Zudpi Jungle	111	0.50
				Zudpi Jungle	208	1.50
				Zudpi Jungle	198	0.40
				Zudpi Jungle	191	1.45
				Zudpi Jungle	119	0.30
				Zudpi Jungle	38	0.80
				Zudpi Jungle	203	1.45
				Zudpi Jungle	204	0.80
				Zudpi Jungle	173	0.45
				Zudpi Jungle	208	0.40
				Zudpi Jungle	36	0.25
						16.45
	Total of Umarani Beat					70.56
Karanja	Umarani	Kalve	Kalve	Zudpi Jungle	45	0.30
				Zudpi Jungle	178	1.60
				Zudpi Jungle	179	0.30
				Zudpi Jungle	180	1.20
				Zudpi Jungle	181	0.40
				Zudpi Jungle	178	0.30

Range	Round	Beat	Name of Village	Type	Survey No.	Total Area (in ha.)
				Zudei Jungle		
				Zudei Jungle		
				Zudei Jungle		

Range	Round	Beat	Name of Village	Type	Survey No.	Total Area (in ha.)
				Zudas Jamin		
				Zudas Jamin		
				Zudas Jamin		
				Zudas Jamin		
				Zudas Jamin		
				Zudas Jamin		
				Zudas Jamin		
				Zudas Jamin		
				Zudas Jamin		
	Total of Vanitedha Beat					
Karanja	Sindrithe	Mankeme	Mankeme	Zudas Jamin		
				Zudas Jamin		
				Zudas Jamin		
				Zudas Jamin		
				Zudas Jamin		
				Zudas Jamin		
				Zudas Jamin		
				Zudas Jamin		
				Zudas Jamin		
				Zudas Jamin		
				Zudas Jamin		
				Zudas Jamin		
	Total of Mankeme Beat					
Karanja	Sindrithe	Ambhora	Ambhora	Zudas Jamin		
	Total of Ambhora Beat					
Karanja	Sindrithe	Sindrithe	Sindrithe	Zudas Jamin		
				Zudas Jamin		
				Zudas Jamin		
				Zudas Jamin		
	Total of Sindrithe Beat					
	Total of Sindrithe Round					
Karanja	Dhamni	Rahi	Rahi	Zudas Jamin		
				Zudas Jamin		
				Zudas Jamin		
				Zudas Jamin		
				Zudas Jamin		
Karanja	Dhamni	Rahi	Dongargaon	Zudas Jamin		
				Zudas Jamin		
				Zudas Jamin		
				Zudas Jamin		
				Zudas Jamin		
	Total of Rahi Beat					
Karanja	Dhamni	Nanasari	Nanasari	Zudas Jamin		
				Zudas Jamin		
				Zudas Jamin		
				Zudas Jamin		
				Zudas Jamin		
	Total of Nanasari Beat					
Karanja	Dhamni	Umarsidhi	Umarsidhi	Zudas Jamin		
				Zudas Jamin		
				Zudas Jamin		
				Zudas Jamin		
				Zudas Jamin		
	Total of Umarsidhi Beat					

Range	Round	Beat	Name of Village	Type	Survey No.	Total Area (in ha.)
Kamptee	Dhapoli	Kurha	Kurha	Zudpi Jungle	17	0.98
				Zudpi Jungle	19	3.01
				Zudpi Jungle	38	2.13
				Zudpi Jungle	46	3.74
				Zudpi Jungle	52	2.02
						10.54
		Total of Kurha Beat				10.54
Kamptee	Dhapoli	Mathani E.	Mathani	Zudpi Jungle	3	2.02
				Zudpi Jungle	4	0.52
				Zudpi Jungle	8	0.05
				Zudpi Jungle	10	0.27
				Zudpi Jungle	14	0.56
				Zudpi Jungle	15	2.27
				Zudpi Jungle	58	0.05
				Zudpi Jungle	62	0.08
				Zudpi Jungle	95	0.43
				Zudpi Jungle	96	2.68
				Zudpi Jungle	207	1.80
				Zudpi Jungle	210	0.05
				Zudpi Jungle	232	2.42
				Zudpi Jungle	240	5.05
				Zudpi Jungle	247	0.23
				Zudpi Jungle	248	0.83
				Zudpi Jungle	252	0.08
				Zudpi Jungle	260	0.10
				Zudpi Jungle	263	5.3
				Zudpi Jungle	267	0.80
				Zudpi Jungle	268	0.60
				Zudpi Jungle	269	0.4
				Zudpi Jungle	270	0.75
				Zudpi Jungle	275	0.17
						28.47
		Total of Mathani E. Beat				28.47
		Total of Dhapoli Round				89.83
		Total of Kamptee Range				1779.34
		Grand Total of Wardha Division				153468

55

Dy. Conservator of Forests
Wardha Division, Wardha

AQUIRED PRIVATE FOREST

Sr. No.	Range	Name of Village	Type	Survey No.	Total area (In ha.)	Diforested Area (In ha.)	Net Balance area in ha.
1	Samudrapur	Mangrul	Aquired Pvt. Forest	292	14.10	0.00	14.10
2		Mangrul	Aquired Pvt. Forest	291/1	29.51	0.00	29.51
3		Mangrul	Aquired Pvt. Forest	291/2	41.30	0.00	41.30
	Total				84.91	0.00	84.91
4	Hinga	Bodkesi	Aquired Pvt. Forest	80	12.25	0.00	12.25
5		Tamaswada	Aquired Pvt. Forest	33	18.82	0.00	18.82
	Total				31.07	0.00	31.07
6	Arvi	Sanrazpur	Aquired Pvt. Forest	1/2	11.45	0.00	11.45
7		Saranggaon	Aquired Pvt. Forest	3	3.04	0.00	3.04
8		Saranggaon	Aquired Pvt. Forest	180/1	5.77	0.00	5.77
9		Saranggaon	Aquired Pvt. Forest	180/2	6.20	0.00	6.20
10		Saranggaon	Aquired Pvt. Forest	180/3	4.03	0.00	4.03
11		Sanrazpur	Aquired Pvt. Forest	190/1	0.44	0.00	0.44
12		Saranggaon	Aquired Pvt. Forest	194/1	12.42	0.00	12.42
13		Sanrazpur	Aquired Pvt. Forest	194/2	3.86	0.00	3.86
	Total				53.21	0.00	53.21
14	Talegaon	Mandala	Aquired Pvt. Forest	137	3.39	0.00	3.39
15		Mandala	Aquired Pvt. Forest	140	2.00	0.00	2.00
16		Mandala	Aquired Pvt. Forest	145	5.36	0.00	5.36
17		Mandala	Aquired Pvt. Forest	232	2.68	0.00	2.68
18		Mandala	Aquired Pvt. Forest	238	14.67	0.00	14.67
19		Bongaon	Aquired Pvt. Forest	91	8.55	0.00	8.55
20		Bongaon	Aquired Pvt. Forest	109	14.48	0.00	14.48
21		Bongaon	Aquired Pvt. Forest	112	1.20	0.00	1.20
22		Bongaon	Aquired Pvt. Forest	133	13.87	0.00	13.87
	Total				64.16	0.00	64.16
23	Kamna	Bangdapur	Aquired Pvt. Forest	11	15.77	0.00	15.77
	Total				15.77	0.00	15.77
Total of Aquired Private Forest				23	249.13	0.00	249.13

-sd-
Dy. Conservator of Forests
Wardha Division Wardha

NON FOREST LAND TAKEN OVER FOR COMPANSATORY AFFORESTATION

Sr. No.	Range	Name of Village	Type	Survey No.	Total Area in ha.	Diforested area in ha	Net Balance area in ha.
1	Hingni	Gehda Khurd	IRL (CALAND)	31	0.60	0.00	0.60
2	Hingni	Gehda Khurd	IRL (CALAND)	32	1.17	0.00	1.17
3	Hingni	Gehda Khurd	IRL (CALAND)	33	1.26	0.00	1.26
4	Hingni	Gehda Khurd	IRL (CALAND)	34	0.22	0.00	0.22
5	Hingni	Khair	IRL (CALAND)	83/1	21.34	0.00	21.34
6	Hingni	Khair	IRL (CALAND)	84	16.30	0.00	16.30
	Total of Hingni Range				**40.89**	**0.00**	**40.89**
7	Kharangna	Madna	IRL (CALAND)	178	8.11	0.00	8.11
8	Kharangna	Anji (Borkhedi)	IRL (CALAND)	55	0.55	0.00	0.55
9	Kharangna	Anji (Borkhedi)	IRL (CALAND)	56	1.45	0.00	1.45
10	Kharangna	Anji (Borkhedi)	IRL (CALAND)	65	1.84	0.00	1.84
11	Kharangna	Anji (Borkhedi)	IRL (CALAND)	57	0.87	0.00	0.87
12	Kharangna	Anji (Borkhedi)	IRL (CALAND)	58	0.87	0.00	0.87
13	Kharangna	Anji (Borkhedi)	IRL (CALAND)	59	0.87	0.00	0.87
14	Kharangna	Anji (Borkhedi)	IRL (CALAND)	60	0.86	0.00	0.86
15	Kharangna	Anji (Borkhedi)	IRL (CALAND)	61	0.86	0.00	0.86
16	Kharangna	Anji (Borkhedi)	IRL (CALAND)	62	0.86	0.00	0.86
17	Kharangna	Dahegaon	IRL (CALAND)	6	0.64	0.00	0.64
18	Kharangna	Anji (Borkhedi)	IRL (CALAND)	95	1.09	0.00	1.09
19	Kharangna	Anji (Borkhedi)	IRL (CALAND)	96	1.30	0.00	1.30
20	Kharangna	Anji (Borkhedi)	IRL (CALAND)	87	2.29	0.00	2.29
21	Kharangna	Anji (Borkhedi)	IRL (CALAND)	86	4.24	0.00	4.24
22	Kharangna	Anji (Borkhedi)	IRL (CALAND)	148	3.88	0.00	3.88
23	Kharangna	Anji (Borkhedi)	IRL (CALAND)	85	1.71	0.00	1.71
24	Kharangna	Anji (Borkhedi)	IRL (CALAND)	84	2.33	0.00	2.33
25	Kharangna	Anji (Borkhedi)	IRL (CALAND)	83	0.38	0.00	0.38
26	Kharangna	Anji (Borkhedi)	IRL (CALAND)	82	4.13	0.00	4.13
27	Kharangna	Anji (Borkhedi)	IRL (CALAND)	81	2.02	0.00	2.02
28	Kharangna	Anji (Borkhedi)	IRL (CALAND)	80	0.40	0.00	0.40
29	Kharangna	Anji (Borkhedi)	IRL (CALAND)	79	4.21	0.00	4.21
30	Kharangna	Anji (Borkhedi)	IRL (CALAND)	78	5.12	0.00	5.12
31	Kharangna	Anji (Borkhedi)	IRL (CALAND)	77	0.42	0.00	0.42
32	Kharangna	Anji (Borkhedi)	IRL (CALAND)	76	2.56	0.00	2.56
33	Kharangna	Anji (Borkhedi)	IRL (CALAND)	75	1.33	0.00	1.33
34	Kharangna	Anji (Borkhedi)	IRL (CALAND)	74	0.56	0.00	0.56
35	Kharangna	Anji (Borkhedi)	IRL (CALAND)	72	0.16	0.00	0.16
36	Kharangna	Anji (Borkhedi)	IRL (CALAND)	71	1.07	0.00	1.07
37	Kharangna	Anji (Borkhedi)	IRL (CALAND)	70	1.74	0.00	1.74
38	Kharangna	Anji (Borkhedi)	IRL (CALAND)	69	3.01	0.00	3.01
39	Kharangna	Anji (Borkhedi)	IRL (CALAND)	104	0.26	0.00	0.26
40	Kharangna	Anji (Borkhedi)	IRL (CALAND)	103	1.86	0.00	1.86
41	Kharangna	Anji (Borkhedi)	IRL (CALAND)	102	3.96	0.00	3.96
42	Kharangna	Anji (Borkhedi)	IRL (CALAND)	100	0.12	0.00	0.12

Sr. No.	Range	Name of Village	Type	Survey No.	Total Area in ha.	Diverested area in ha	Net Balance area in ha.
43	Kharangma	Anji (Borkhedi)	NL (CALVD)	99	1.70	0.00	1.70
44	Kharangma	Anji (Borkhedi)	NL (CALVD)	98	0.54	0.00	0.54
45	Kharangma	Wanarkund	NL (CALVD)	4/28	7.31	0.00	7.31
46	Kharangma	Dahegaon	NL (CALVD)	3/1,2/1kh	3.58	0.00	3.58
47	Kharangma	Dahegaon Gondi	NL (CALVD)	5/1,5/2k,5/3kh,5/1kh	3.24	0.00	3.24
48	Kharangma	Dahegaon Gondi	NL (CALVD)	5/3	0.81	0.00	0.81
49	Kharangma	Dahegaon Gondi	NL (CALVD)	9/4	0.86	0.00	0.86
50	Kharangma	Dahegaon Gondi	NL (CALVD)	9/2	1.31	0.00	1.31
51	Kharangma	Dahegaon Gondi	NL (CALVD)	6	1.86	0.00	1.86
52	Kharangma	Anji (Borkhedi)	NL (CALVD)	98	2.69	0.00	2.69
53	Kharangma	Anji (Borkhedi)	NL (CALVD)	97	5.37	0.00	5.37
54	Kharangma	Anji (Borkhedi)	NL (CALVD)	95	0.17	0.00	0.17
55	Kharangma	Anji (Borkhedi)	NL (CALVD)	110	0.04	0.00	0.04
56	Kharangma	Anji (Borkhedi)	NL (CALVD)	109	1.20	0.00	1.20
57	Kharangma	Anji (Borkhedi)	NL (CALVD)	107	1.20	0.00	1.20
58	Kharangma	Anji (Borkhedi)	NL (CALVD)	106	0.08	0.00	0.08
59	Kharangma	Anji (Borkhedi)	NL (CALVD)	105	0.09	0.00	0.09
60	Kharangma	Anji (Borkhedi)	NL (CALVD)	104	1.77	0.00	1.77
61	Kharangma	Borkhi	NL (CALVD)	44	2.91	0.00	2.91
62	Kharangma	Borkhi	NL (CALVD)	39	1.46	0.00	1.46
63	Kharangma	Borkhi	NL (CALVD)	29	1.61	0.00	1.61
64	Kharangma	Borkhi	NL (CALVD)	28	2.42	0.00	2.42
65	Kharangma	Borkhi	NL (CALVD)	27	1.22	0.00	1.22
66	Kharangma	Borkhi	NL (CALVD)	14	0.93	0.00	0.93
67	Kharangma	Malegaon Theka	NL (CALVD)	146	3.65	0.00	3.65
68	Kharangma	Sukali Ubar	NL (CALVD)	94	1.05	0.00	1.05
69	Kharangma	Sukali Ubar	NL (CALVD)	95	1.39	0.00	1.39
70	Kharangma	Sukali Ubar	NL (CALVD)	84	2.28	0.00	2.28
71	Kharangma	Sukali Ubar	NL (CALVD)	94	0.75	0.00	0.75
72	Kharangma	Borkhi	NL (CALVD)	88	2.02	0.00	2.02
73	Kharangma	Borkhi	NL (CALVD)	14	0.40	0.00	0.40
74	Kharangma	Borkhi	NL (CALVD)	45	1.51	0.00	1.51
75	Kharangma	Borkhi	NL (CALVD)	20	0.24	0.00	0.24
76	Kharangma	Borkhi	NL (CALVD)	46	0.15	0.00	0.15
77	Kharangma	Borkhi	NL (CALVD)	44	0.20	0.00	0.20
78	Kharangma	Borkhi	NL (CALVD)	28	0.13	0.00	0.13
79	Kharangma	Borkhi	NL (CALVD)	47	1.51	0.00	1.51
80	Kharangma	Anji Borkhedi	NL (CALVD)	54	1.76	0.00	1.76
81	Kharangma	Anji Borkhedi	NL (CALVD)	36	0.75	0.00	0.75
82	Kharangma	Anji Borkhedi	NL (CALVD)	67	3.15	0.00	3.15

Sr. No.	Range	Name of Village	Type	Survey No.	Total Area in ha.	Diforested area in ha	Net Balance area in ha.
83	Kharangna	Ayo Borkhedi	REVENUE LAND	130	0.08	0.00	0.08
84	Kharangna	Sukali Ukai	REVENUE LAND	84	1.92	0.00	1.92
	Total of Kharangna Range				**136.78**	**0.00**	**136.78**
85	Arvi	Titona	REVENUE LAND	2	1.62	0.00	1.62
86	Arvi	Titona	REVENUE LAND	3	1.26	0.00	1.26
87	Arvi	Titona	REVENUE LAND	4	3.48	0.00	3.48
88	Arvi	Titona	REVENUE LAND	5	4.29	0.00	4.29
89	Arvi	Titona	REVENUE LAND	6	2.62	0.00	2.62
90	Arvi	Titona	REVENUE LAND	7/1	2.60	0.00	2.60
91	Arvi	Titona	REVENUE LAND	7/2	1.88	0.00	1.88
92	Arvi	Titona	REVENUE LAND	11	1.11	0.00	1.11
93	Arvi	Titona	REVENUE LAND	12	1.11	0.00	1.11
94	Arvi	Titona	REVENUE LAND	13	1.11	0.00	1.11
95	Arvi	Titona	REVENUE LAND	14	1.11	0.00	1.11
96	Arvi	Titona	REVENUE LAND	15	1.12	0.00	1.12
97	Arvi	Nagzari	REVENUE LAND	137	2.00	0.00	2.00
98	Arvi	Nagzari	REVENUE LAND	32/2	1.90	0.00	1.90
99	Arvi	Nagzari	REVENUE LAND	32/3	1.00	0.00	1.00
100	Arvi	Nagzari	REVENUE LAND	37	2.16	0.00	2.16
101	Arvi	Nagzari	REVENUE LAND	38	2.11	0.00	2.11
102	Arvi	Nagzari	REVENUE LAND	38A	2.50	0.00	2.50
103	Arvi	Nagzari	REVENUE LAND	38B	4.29	0.00	4.29
104	Arvi	Nagzari	REVENUE LAND	38/1	1.82	0.00	1.82
105	Arvi	Nagzari	REVENUE LAND	39	0.51	0.00	0.51
106	Arvi	Nagzari	REVENUE LAND	41	3.43	0.00	3.43
107	Arvi	Nagzari	REVENUE LAND	44A	2.23	0.00	2.23
108	Arvi	Nagzari	REVENUE LAND	46A	0.97	0.00	0.97
109	Arvi	Nagzari	REVENUE LAND	46B	5.00	0.00	5.00
110	Arvi	Nagzari	REVENUE LAND	51B	6.86	0.00	6.86
111	Arvi	Nagzari	REVENUE LAND	52	1.75	0.00	1.75
112	Arvi	Nagzari	REVENUE LAND	56	1.09	0.00	1.09
113	Arvi	Nagzari	REVENUE LAND	85	2.49	0.00	2.49
114	Arvi	Nagzari	REVENUE LAND	86	1.10	0.00	1.10
115	Arvi	Nagzari	REVENUE LAND	87	1.10	0.00	1.10
116	Arvi	Nagzari	REVENUE LAND	88A	1.30	0.00	1.30
117	Arvi	Nagzari	REVENUE LAND	88B	1.30	0.00	1.30
118	Arvi	Nagzari	REVENUE LAND	90	2.78	0.00	2.78
119	Arvi	Nagzari	REVENUE LAND	92	1.91	0.00	1.91
120	Arvi	Nagzari	REVENUE LAND	93	1.91	0.00	1.91
121	Arvi	Nagzari	REVENUE LAND	94	1.68	0.00	1.68
122	Arvi	Nagzari	REVENUE LAND	95	0.24	0.00	0.24
123	Arvi	Nagzari	REVENUE LAND	96	2.78	0.00	2.78
124	Arvi	Nagzari	REVENUE LAND	97	1.82	0.00	1.82
125	Arvi	Nagzari	REVENUE LAND	98	1.82	0.00	1.82
126	Arvi	Nagzari	REVENUE LAND	99/1	2.55	0.00	2.55

Sr. No.	Range	Name of Village	Type	Survey No.	Total Area in ha.	Diforested area in ha	Net Balance area in ha.
127	Arvi	Nagzari	NL (CALAID)	99/2	2.55	0.00	2.55
128	Arvi	Nagzari	NL (CALAID)	102	1.16	0.00	1.16
129	Arvi	Nagzari	NL (CALAID)	104	4.36	0.00	4.36
130	Arvi	Nagzari	NL (CALAID)	105	2.01	0.00	2.01
131	Arvi	Nagzari	NL (CALAID)	106	2.01	0.00	2.01
132	Arvi	Nagzari	NL (CALAID)	107	7.83	0.00	7.83
133	Arvi	Nagzari	NL (CALAID)	108	2.22	0.00	2.22
134	Arvi	Khapari	NL (CALAID)	1	5.62	0.00	5.62
135	Arvi	Khapari	NL (CALAID)	18	0.30	0.00	0.30
136	Arvi	Khapari	NL (CALAID)	19	1.42	0.00	1.42
137	Arvi	Khapari	NL (CALAID)	50	3.56	0.00	3.56
138	Arvi	Khapari	NL (CALAID)	52/1	4.23	0.00	4.23
139	Arvi	Khapari	NL (CALAID)	52/4	2.00	0.00	2.00
140	Arvi	Khapari	NL (CALAID)	53/1	1.80	0.00	1.80
141	Arvi	Khapari	NL (CALAID)	53/2	1.80	0.00	1.80
142	Arvi	Khapari	NL (CALAID)	58	4.39	0.00	4.39
143	Arvi	Khapari	NL (CALAID)	59	3.69	0.00	3.69
144	Arvi	Khapari	NL (CALAID)	60	2.90	0.00	2.90
145	Arvi	Khapari	NL (CALAID)	71	11.22	0.00	11.22
146	Arvi	Khapari	NL (CALAID)	72	5.39	0.00	5.39
147	Arvi	Khapari	NL (CALAID)	75	0.64	0.00	0.64
148	Arvi	Tarodа	NL (CALAID)	138	5.69	0.00	5.69
149	Arvi	Tarodа	NL (CALAID)	139	3.00	0.00	3.00
150	Arvi	Tarodа	NL (CALAID)	160	1.25	0.00	1.25
151	Arvi	Tarodа	NL (CALAID)	161	4.96	0.00	4.96
152	Arvi	Tarodа	NL (CALAID)	162	3.59	0.00	3.59
153	Arvi	Tarodа	NL (CALAID)	163	4.23	0.00	4.23
154	Arvi	Tarodа	NL (CALAID)	171/2	4.45	0.00	4.45
155	Arvi	Tarodа	NL (CALAID)	175	0.36	0.00	0.36
156	Arvi	Tarodа	NL (CALAID)	177	7.74	0.00	7.74
157	Arvi	Tarodа	NL (CALAID)	179	8.24	0.00	8.24
158	Arvi	Tarodа	NL (CALAID)	180	8.84	0.00	8.84
159	Arvi	Tarodа	NL (CALAID)	181/1	1.66	0.00	1.66
160	Arvi	Tarodа	NL (CALAID)	181/2	1.65	0.00	1.65
161	Arvi	Tarodа	NL (CALAID)	182	1.01	0.00	1.01
162	Arvi	Tarodа	NL (CALAID)	184	1.13	0.00	1.13
163	Arvi	Kinhala	NL (CALAID)	9	2.98	0.00	2.98
164	Arvi	Kinhala	NL (CALAID)	10	1.21	0.00	1.21
165	Arvi	Kinhala	NL (CALAID)	11	1.21	0.00	1.21
166	Arvi	Kinhala	NL (CALAID)	77	1.66	0.00	1.66
167	Arvi	Kinhala	NL (CALAID)	79	2.40	0.00	2.40
168	Arvi	Kinhala	NL (CALAID)	80	2.40	0.00	2.40
169	Arvi	Kinhala	NL (CALAID)	82	2.02	0.00	2.02
170	Arvi	Kinhala	NL (CALAID)	83	2.02	0.00	2.02
171	Arvi	Kinhala	NL (CALAID)	84	1.98	0.00	1.98

Sr. No.	Range	Name of Village	Type	Survey No.	Total Area in ha.	Diforested area in ha	Net Balance area in ha.
172	Arvi	Kinhala	REVENUE	85	6.01	0.00	6.01
173	Arvi	Kinhala	REVENUE	95	1.21	0.00	1.21
174	Arvi	Kinhala	REVENUE	96	1.21	0.00	1.21
175	Arvi	Kinhala	REVENUE	97	1.59	0.00	1.59
176	Arvi	Kinhala	REVENUE	99	3.08	0.00	3.08
177	Arvi	Kinhala	REVENUE	101	1.24	0.00	1.24
178	Arvi	Kinhala	REVENUE	102	1.01	0.00	1.01
179	Arvi	Kinhala	REVENUE	103	1.01	0.00	1.01
180	Arvi	Kinhala	REVENUE	104	0.81	0.00	0.81
181	Arvi	Kinhala	REVENUE	106	1.56	0.00	1.56
182	Arvi	Kinhala	REVENUE	107	3.30	0.00	3.30
183	Arvi	Kinhala	REVENUE	111	2.83	0.00	2.83
184	Arvi	Kinhala	REVENUE	112	2.51	0.00	2.51
185	Arvi	Kinhala	REVENUE	113	3.10	0.00	3.10
186	Arvi	Kinhala	REVENUE	118	0.60	0.00	0.60
187	Arvi	Kinhala	REVENUE	119/1	0.81	0.00	0.81
188	Arvi	Kinhala	REVENUE	119/2	1.14	0.00	1.14
189	Arvi	Umari	REVENUE	8/1	4.03	0.00	4.03
190	Arvi	Umari	REVENUE	8/2	3.88	0.00	3.88
191	Arvi	Umari	REVENUE	10	8.47	0.00	8.47
192	Arvi	Umari	REVENUE	65	9.07	0.00	9.07
193	Arvi	Panjra Bothli	REVENUE	122-1	7.87	0.00	7.87
194	Arvi	Panjra Bothli	REVENUE	123/125/1	8.05	0.00	8.05
195	Arvi	Panjra Bothli	REVENUE	127/2	2.07	0.00	2.07
196	Arvi	Panjra Bothli	REVENUE	129/1	3.52	0.00	3.52
197	Arvi	Panjra Bothli	REVENUE	130/1	6.34	0.00	6.34
198	Arvi	Maladpur	REVENUE	7	1.21	0.00	1.21
199	Arvi	Maladpur	REVENUE	8	2.83	0.00	2.83
200	Arvi	Maladpur	REVENUE	9	1.60	0.00	1.60
201	Arvi	Maladpur	REVENUE	11	2.31	0.00	2.31
202	Arvi	Maladpur	REVENUE	12	2.39	0.00	2.39
203	Arvi	Maladpur	REVENUE	14	1.40	0.00	1.40
204	Arvi	Maladpur	REVENUE	15	0.34	0.00	0.34
205	Arvi	Maladpur	REVENUE	16	1.40	0.00	1.40
206	Arvi	Maladpur	REVENUE	17	0.87	0.00	0.87
207	Arvi	Maladpur	REVENUE	21	2.16	0.00	2.16
208	Arvi	Maladpur	REVENUE	31	1.98	0.00	1.98
209	Arvi	Maladpur	REVENUE	34	0.77	0.00	0.77
210	Arvi	Maladpur	REVENUE	58	2.54	0.00	2.54
211	Arvi	Maladpur	REVENUE	59	2.55	0.00	2.55
212	Arvi	Panjra Gondi	REVENUE	167	2.80	0.00	2.80
213	Arvi	Panjra Gondi	REVENUE	170	4.34	0.00	4.34
214	Arvi	Panjra Gondi	REVENUE	173	1.94	0.00	1.94
215	Arvi	Panjra Gondi	REVENUE	176 & 177	5.58	0.00	5.58
216	Arvi	Panjra Gondi	REVENUE	178	4.65	0.00	4.65

Sr. No.	Range	Name of Village	Type	Survey No.	Total Area in ha.	Diforestation area in ha.	Net Balance area in ha.
217	Arvi	Pimpra Gondi	REVENUE	179	3.53	0.00	3.53
218	Arvi	Pimpra Gondi	REVENUE	181/1	2.00	0.00	2.00
219	Arvi	Pimpra Gondi	REVENUE	181/2	1.02	0.00	1.02
220	Arvi	Pimpra Gondi	REVENUE	181/3	0.83	0.00	0.83
221	Arvi	Pimpra Gondi	REVENUE	186	1.96	0.00	1.96
222	Arvi	Pimpra Gondi	REVENUE	186	0.95	0.00	0.95
	Total of Arvi Range				**377.58**	**0.00**	**377.58**
223	Ashti	Rajapur	REVENUE	1/2	43.33	0.00	43.33
224	Ashti	Ajitpur	REVENUE	1/2	9.69	0.00	9.69
225	Ashti	Ghatoor	REVENUE	1/2	17.99	0.00	17.99
226	Ashti	Khanpur	REVENUE	1/2	102.31	0.00	102.31
227	Ashti	Kopra	REVENUE	1/2	90.51	0.00	90.51
228	Ashti	Kopra	REVENUE	10/2kh	0.11	0.00	0.11
229	Ashti	Kopra	REVENUE	17/1 kh	0.65	0.00	0.65
230	Ashti	Kopra	REVENUE	22/1 kh	0.15	0.00	0.15
231	Ashti	Kopra	REVENUE	22/2 kh	1.04	0.00	1.04
232	Ashti	Kopra	REVENUE	30/2 kh	0.24	0.00	0.24
233	Ashti	Kopra	REVENUE	31/1 kh	0.12	0.00	0.12
234	Ashti	Kopra	REVENUE	32/3 kh	0.29	0.00	0.29
235	Ashti	Kopra	REVENUE	32/5 kh	0.28	0.00	0.28
236	Ashti	Kopra	REVENUE	33/2	0.43	0.00	0.43
237	Ashti	Kopra	REVENUE	34/2 kh	0.04	0.00	0.04
238	Ashti	Kopra	REVENUE	34/3 kh	0.09	0.00	0.09
239	Ashti	Kopra	REVENUE	32/1 kh	1.21	0.00	1.21
240	Ashti	Kopra	REVENUE	29/30/1	0.09	0.00	0.09
241	Ashti	Kopra	REVENUE	36/4	2.75	0.00	2.75
242	Ashti	Kopra	REVENUE	36/6	0.10	0.00	0.10
243	Ashti	Kopra	REVENUE	32/7	1.70	0.00	1.70
244	Ashti	Kopra	REVENUE	32/9	2.37	0.00	2.37
245	Ashti	Kopra	REVENUE	32/8	0.80	0.00	0.80
246	Ashti	Kopra	REVENUE	31/2	2.32	0.00	2.32
247	Ashti	Kopra	REVENUE	29/30/1	2.96	0.00	2.96
248	Ashti	Kopra	REVENUE	22/3	1.75	0.00	1.75
249	Ashti	Kopra	REVENUE	21	2.37	0.00	2.37
250	Ashti	Kopra	REVENUE	20/14	0.04	0.00	0.04
251	Ashti	Kopra	REVENUE	20/13	0.08	0.00	0.08
252	Ashti	Kopra	REVENUE	20/12	0.08	0.00	0.08
253	Ashti	Kopra	REVENUE	20/10	0.04	0.00	0.04
254	Ashti	Kopra	REVENUE	20/9	0.18	0.00	0.18
255	Ashti	Kopra	REVENUE	20/8	0.04	0.00	0.04
256	Ashti	Umarkhed	REVENUE	20/7	0.13	0.00	0.13
257	Ashti	Umarkhed	REVENUE	27/2	0.29	0.00	0.29
258	Ashti	Umarkhed	REVENUE	20/3	0.44	0.00	0.44
259	Ashti	Umarkhed	REVENUE	19/2	0.27	0.00	0.27
260	Ashti	Umarkhed	REVENUE	11/2,11/4kh	1.89	0.00	1.89

Sr. No.	Range	Name of Village	Type	Survey No.	Total Area in ha.	Diverted area in ha	Net Balance area in ha.
261	Ashti	Umrakhed	NL (CALVD)	6/2g	0.64	0.00	0.64
262	Ashti	Umrakhed	NL (CALVD)	6/1kh	0.40	0.00	0.40
263	Ashti	Umrakhed	NL (CALVD)	33-34/10	1.32	0.00	1.32
264	Ashti	Umrakhed	NL (CALVD)	33-34/9	0.81	0.00	0.81
265	Ashti	Umrakhed	NL (CALVD)	33-34/8	0.51	0.00	0.51
266	Ashti	Umrakhed	NL (CALVD)	33-34/7	1.22	0.00	1.22
267	Ashti	Umrakhed	NL (CALVD)	33-34/6	0.30	0.00	0.30
268	Ashti	Umrakhed	NL (CALVD)	33-34/5	1.62	0.00	1.62
269	Ashti	Umrakhed	NL (CALVD)	33-34/4	0.81	0.00	0.81
270	Ashti	Umrakhed	NL (CALVD)	33-34/3	2.43	0.00	2.43
271	Ashti	Umrakhed	NL (CALVD)	33-34/2	1.21	0.00	1.21
272	Ashti	Umrakhed	NL (CALVD)	33-34/1	1.71	0.00	1.71
273	Ashti	Umrakhed	NL (CALVD)	8/4	0.59	0.00	0.59
274	Ashti	Umrakhed	NL (CALVD)	8/3	3.97	0.00	3.97
275	Ashti	Umrakhed	NL (CALVD)	8/1	2.38	0.00	2.38
276	Ashti	Umrakhed	NL (CALVD)	37/1	0.43	0.00	0.43
277	Ashti	Pilapur	NL (CALVD)	35/4 kh	0.86	0.00	0.86
278	Ashti	Pilapur	NL (CALVD)	30/1	0.88	0.00	0.88
279	Ashti	Pilapur	NL (CALVD)	31/1,2,3,4g	0.39	0.00	0.39
280	Ashti	Pilapur	NL (CALVD)	31/5,6,7,8g	0.34	0.00	0.34
281	Ashti	Pilapur	NL (CALVD)	39/1,2k	1.50	0.00	1.50
282	Ashti	Pilapur	NL (CALVD)	38/2	0.82	0.00	0.82
283	Ashti	Pilapur	NL (CALVD)	10/2	0.25	0.00	0.25
284	Ashti	Pilapur	NL (CALVD)	20/1k	0.20	0.00	0.20
285	Ashti	Pilapur	NL (CALVD)	20/2kh	0.89	0.00	0.89
286	Ashti	Pilapur	NL (CALVD)	4g	0.43	0.00	0.43
287	Ashti	Pilapur	NL (CALVD)	12/1,2,3,4kh	0.60	0.00	0.60
288	Ashti	Pilapur	NL (CALVD)	11/2	0.32	0.00	0.32
289	Ashti	Pilapur	NL (CALVD)	5/2	0.40	0.00	0.40
290	Ashti	Pilapur	NL (CALVD)	9/1	0.66	0.00	0.66
291	Ashti	Pilapur	NL (CALVD)	6/2	0.48	0.00	0.48
292	Ashti	Pilapur	NL (CALVD)	56/2k,57/2kh	1.08	0.00	1.08
293	Ashti	Pilapur	NL (CALVD)	55/2	0.30	0.00	0.30
294	Ashti	Pilapur	NL (CALVD)	41/2,3,4,5	0.66	0.00	0.66
295	Ashti	Pilapur	NL (CALVD)	3/3	0.34	0.00	0.34
296	Ashti	Pilapur	NL (CALVD)	2/1	1.49	0.00	1.49
297	Ashti	Pilapur	NL (CALVD)	1/2	0.01	0.00	0.05
298	Ashti	Pilapur	NL (CALVD)	1/1	1.38	0.00	1.38
299	Ashti	Pilapur	NL (CALVD)	2/1k	0.73	0.00	0.73
300	Ashti	Pilapur	NL (CALVD)	2/2	1.07	0.00	1.07
301	Ashti	Pilapur	NL (CALVD)	60/4	0.07	0.00	0.07
302	Ashti	Pilapur	NL (CALVD)	22/kh	0.40	0.00	0.40
303	Ashti	Pilapur	NL (CALVD)	55/2	0.55	0.00	0.55
304	Ashti	Pilapur	NL (CALVD)	65/2	0.25	0.00	0.25
305	Ashti	Pilapur	NL (CALVD)	60/3	0.08	0.00	0.08

Sr. No.	Range	Name of Village	Type	Survey No.	Total Area in ha.	Diverted area in ha	Net Balance area in ha.
306	Ashti	Pilapur	WL(CALAD)	7/1,59/1	1.08	0.00	1.08
307	Ashti	Pilapur	WL(CALAD)	7/2,58/2	1.05	0.00	1.05
308	Ashti	Bhadkumbh	WL(CALAD)	8	1.71	0.00	1.71
309	Ashti	Bhadkumbh	WL(CALAD)	11/1kh	1.18	0.00	1.18
310	Ashti	Bhadkumbh	WL(CALAD)	19/7kh	0.56	0.00	0.56
311	Ashti	Bhadkumbh	WL(CALAD)	19/6kh	1.51	0.00	1.51
312	Ashti	Bhadkumbh	WL(CALAD)	19/5kh	1.49	0.00	1.49
313	Ashti	Bhadkumbh	WL(CALAD)	19/5	0.89	0.00	0.89
314	Ashti	Bhadkumbh	WL(CALAD)	18/2	2.05	0.00	2.05
315	Ashti	Bhadkumbh	WL(CALAD)	14/7	1.80	0.00	1.80
316	Ashti	Bhadkumbh	WL(CALAD)	12-13/3kh	0.09	0.00	0.09
317	Ashti	Bhadkumbh	WL(CALAD)	12-13/1kh	0.63	0.00	0.63
318	Ashti	Bhadkumbh	WL(CALAD)	11/3	0.14	0.00	0.14
319	Ashti	Bhadkumbh	WL(CALAD)	11/2kh	0.25	0.00	0.25
320	Ashti	Bhadkumbh	WL(CALAD)	3,4,5,6/6kh	0.26	0.00	0.26
321	Ashti	Bhadkumbh	WL(CALAD)	3,4,5,6/5kh	0.38	0.00	0.38
322	Ashti	Bhadkumbh	WL(CALAD)	3,4,5,6/3kh	2.16	0.00	2.16
323	Ashti	Bhadkumbh	WL(CALAD)	19/13	0.13	0.00	0.13
324	Ashti	Bhadkumbh	WL(CALAD)	19/12	0.68	0.00	0.68
325	Ashti	Bhadkumbh	WL(CALAD)	19/10	1.61	0.00	1.61
326	Ashti	Bhadkumbh	WL(CALAD)	19/9	1.21	0.00	1.21
327	Ashti	Bhadkumbh	WL(CALAD)	19/8	0.57	0.00	0.57
328	Ashti	Sawanga	WL(CALAD)	15/1	2.31	0.00	2.31
329	Ashti	Sawanga	WL(CALAD)	178/4	0.22	0.00	0.22
330	Ashti	Sawanga	WL(CALAD)	178/5	0.08	0.00	0.08
331	Ashti	Sawanga	WL(CALAD)	178/6	0.04	0.00	0.04
332	Ashti	Sawanga	WL(CALAD)	178/7	0.02	0.00	0.02
333	Ashti	Sawanga	WL(CALAD)	178/8	0.02	0.00	0.02
334	Ashti	Sawanga	WL(CALAD)	142/2,147,148,149/1	2.02	0.00	2.02
335	Ashti	Sawanga	WL(CALAD)	142/3,147,148,149/2	2.02	0.00	2.02
336	Ashti	Sawanga	WL(CALAD)	174,175/1	1.13	0.00	1.13
337	Ashti	Sawanga	WL(CALAD)	174,175/2	0.51	0.00	0.51
338	Ashti	Sawanga	WL(CALAD)	174,175/3	0.70	0.00	0.70
339	Ashti	Sawanga	WL(CALAD)	177	0.50	0.00	0.50
340	Ashti	Sawanga	WL(CALAD)	176/2	0.40	0.00	0.40
341	Ashti	Sawanga	WL(CALAD)	178/3	0.02	0.00	0.02
342	Ashti	Sawanga	WL(CALAD)	131/2	1.42	0.00	1.42
343	Ashti	Sawanga	WL(CALAD)	134133136	3.21	0.00	3.21
344	Ashti	Sawanga	WL(CALAD)	137/3	2.06	0.00	2.06
345	Ashti	Sawanga	WL(CALAD)	147,148,149/3	1.55	0.00	1.55
346	Ashti	Sawanga	WL(CALAD)	145-146	4.04	0.00	4.04
347	Ashti	Sawanga	WL(CALAD)	150/1	2.96	0.00	2.96
348	Ashti	Sawanga	WL(CALAD)	150/2	0.81	0.00	0.81
349	Ashti	Sawanga	WL(CALAD)	153,154,153,157/1	1.80	0.00	1.80
350	Ashti	Sawanga	WL(CALAD)	138	1.07	0.00	1.07

Sr. No.	Range	Name of Village	Type	Survey No.	Total Area in ha.	Deforestation area in ha	Net Balance area in ha.
351	Ashti	Sawanga	NFL (CAL-0/0)	159/2	1.01	0.00	1.01
352	Ashti	Sawanga	NFL (CAL-0/0)	159/3	1.31	0.00	1.31
353	Ashti	Sawanga	NFL (CAL-0/0)	160-161-172/1k	3.29	0.00	3.29
354	Ashti	Sawanga	NFL (CAL-0/0)	160-161-172/1kh	2.88	0.00	2.88
355	Ashti	Sawanga	NFL (CAL-0/0)	160-161-172/1g	2.88	0.00	2.88
356	Ashti	Sawanga	NFL (CAL-0/0)	160-161-172/2	2.63	0.00	2.63
357	Ashti	Sawanga	NFL (CAL-0/0)	160-161-172/3	2.63	0.00	2.63
358	Ashti	Sawanga	NFL (CAL-0/0)	160-161-172/4	2.83	0.00	2.83
359	Ashti	Sawanga	NFL (CAL-0/0)	183	2.16	0.00	2.16
360	Ashti	Sawanga	NFL (CAL-0/0)	186	0.59	0.00	0.59
361	Ashti	Sawanga	NFL (CAL-0/0)	187	0.16	0.00	0.16
362	Ashti	Sawanga	NFL (CAL-0/0)	168/1	1.07	0.00	1.07
363	Ashti	Sawanga	NFL (CAL-0/0)	168/2	0.88	0.00	0.88
364	Ashti	Sawanga	NFL (CAL-0/0)	116,117,118,119,120/1k	3.55	0.00	3.55
365	Ashti	Sawanga	NFL (CAL-0/0)	116,117,118,119,120/1c52	5.14	0.00	5.14
366	Ashti	Sawanga	NFL (CAL-0/0)	116,117,118,119,120/1d	4.00	0.00	4.00
367	Ashti	Sawanga	NFL (CAL-0/0)	116,117,118,119,120/1ch	1.84	0.00	1.84
368	Ashti	Sawanga	NFL (CAL-0/0)	120/2,165/2	0.86	0.00	0.86
369	Ashti	Sawanga	NFL (CAL-0/0)	122,123-164	3.85	0.00	3.85
370	Ashti	Sawanga	NFL (CAL-0/0)	135/1	8.60	0.00	8.60
371	Ashti	Sawanga	NFL (CAL-0/0)	127-128-140-141/2	0.61	0.00	0.61
372	Ashti	Sawanga	NFL (CAL-0/0)	127-128-140-141/3	0.49	0.00	0.49
373	Ashti	Sawanga	NFL (CAL-0/0)	127-128-140-141/4	2.14	0.00	2.14
374	Ashti	Sawanga	NFL (CAL-0/0)	127-128-140-141/5	1.46	0.00	1.46
375	Ashti	Sawanga	NFL (CAL-0/0)	130-132-138-143-144/1k	1.08	0.00	1.08
376	Ashti	Sawanga	NFL (CAL-0/0)	130-132-138-143-144/1	5.51	0.00	5.51
377	Ashti	Sawanga	NFL (CAL-0/0)	130-132-138-143-144/2	0.67	0.00	0.67
378	Ashti	Sawanga	NFL (CAL-0/0)	130-132-138-143-144/3kh	1.25	0.00	1.25
379	Ashti	Sawanga	NFL (CAL-0/0)	130-132-138-143-144/4k	1.09	0.00	1.09
380	Ashti	Sawanga	NFL (CAL-0/0)	130-132-138-143-144/4kh	0.81	0.00	0.81

Sr. No.	Range	Name of Village	Type	Survey No.	Total Area in ha.	Diforestid area in ha	Net Balance area in ha.
381	Ashti	Sawanga	DE-(CALAID)	130-132-138-143-144/5	0.97	0.00	0.97
382	Ashti	Sawanga	DE-(CALAID)	130-132-138-143-144/6	0.54	0.00	0.54
383	Ashti	Sawanga	DE-(CALAID)	131/2	0.81	0.00	0.81
384	Ashti	Sawanga	DE-(CALAID)	133/1	1.74	0.00	1.74
385	Ashti	Sawanga	DE-(CALAID)	116,117,118,119,120/1g	0.77	0.00	0.77
386	Ashti	Sawanga	DE-(CALAID)	114/3kh,115/1kh,125/3kh	0.32	0.00	0.32
387	Ashti	Sawanga	DE-(CALAID)	170/1	1.40	0.00	1.40
388	Ashti	Sawanga	DE-(CALAID)	170/2	1.38	0.00	1.38
389	Ashti	Sawanga	DE-(CALAID)	171/1	1.50	0.00	1.50
390	Ashti	Sawanga	DE-(CALAID)	171/2	1.76	0.00	1.76
391	Ashti	Sawanga	DE-(CALAID)	1,2/2k	0.57	0.00	0.57
392	Ashti	Sawanga	DE-(CALAID)	56/2	0.51	0.00	0.51
393	Ashti	Sawanga	DE-(CALAID)	69-70/1	1.12	0.00	1.12
394	Ashti	Sawanga	DE-(CALAID)	69-70/2	0.57	0.00	0.57
395	Ashti	Sawanga	DE-(CALAID)	69-70/3	0.81	0.00	0.81
396	Ashti	Sawanga	DE-(CALAID)	70-105-106/10	2.13	0.00	2.13
397	Ashti	Sawanga	DE-(CALAID)	77-105-106/11	3.22	0.00	3.22
398	Ashti	Sawanga	DE-(CALAID)	75-105-106/03	0.81	0.00	0.81
399	Ashti	Sawanga	DE-(CALAID)	75-76-103/5	0.17	0.00	0.17
400	Ashti	Sawanga	DE-(CALAID)	69-70/8	1.01	0.00	1.01
401	Ashti	Sawanga	DE-(CALAID)	84/4	0.77	0.00	0.77
402	Ashti	Sawanga	DE-(CALAID)	84/1	1.21	0.00	1.21
403	Ashti	Sawanga	DE-(CALAID)	85/1	0.57	0.00	0.57
404	Ashti	Sawanga	DE-(CALAID)	86,87,97/7	0.59	0.00	0.59
405	Ashti	Sawanga	DE-(CALAID)	86,87,97/1	1.19	0.00	1.19
406	Ashti	Sawanga	DE-(CALAID)	86,87,97/4	0.59	0.00	0.59
407	Ashti	Sawanga	DE-(CALAID)	86,87,97/5	1.84	0.00	1.84
408	Ashti	Sawanga	DE-(CALAID)	86,87,97/6	0.59	0.00	0.59
409	Ashti	Sawanga	DE-(CALAID)	86,87,97/8	0.22	0.00	0.22
410	Ashti	Sawanga	DE-(CALAID)	88,89,90,94/1	18.24	0.00	18.24
411	Ashti	Sawanga	DE-(CALAID)	88,89,90,94/2	0.82	0.00	0.82
412	Ashti	Sawanga	DE-(CALAID)	91	0.83	0.00	0.83
413	Ashti	Sawanga	DE-(CALAID)	92	0.62	0.00	0.62
414	Ashti	Sawanga	DE-(CALAID)	93/1	0.47	0.00	0.47
415	Ashti	Sawanga	DE-(CALAID)	93/2	0.37	0.00	0.37
416	Ashti	Sawanga	DE-(CALAID)	107/3	2.02	0.00	2.02
417	Ashti	Sawanga	DE-(CALAID)	107/5	0.51	0.00	0.51
418	Ashti	Sawanga	DE-(CALAID)	107/3	0.26	0.00	0.26
419	Ashti	Sawanga	DE-(CALAID)	108/09	3.39	0.00	3.39
420	Ashti	Sawanga	DE-(CALAID)	110/2	6.75	0.00	6.75
421	Ashti	Sawanga	DE-(CALAID)	111	3.87	0.00	3.87

Sr. No.	Range	Name of Village	Type	Survey No.	Total Area in ha.	Diforested area in ha	Net Balance area in ha.
422	Ashti	Sawanga	REVENUE	123/2	0.51	0.00	0.51
423	Ashti	Sawanga	REVENUE	115/4	0.64	0.00	0.64
424	Ashti	Sawanga	REVENUE	115/2kh	1.04	0.00	1.04
425	Ashti	Sawanga	REVENUE	123/1	0.23	0.00	0.23
426	Ashti	Sawanga	REVENUE	110/1kh	0.38	0.00	0.38
427	Ashti	Sawanga	REVENUE	100,101,102/2	0.39	0.00	0.39
428	Ashti	Sawanga	REVENUE	95/96/1ch	0.25	0.00	0.25
429	Ashti	Sawanga	REVENUE	95-96/2kh	0.44	0.00	0.44
430	Ashti	Sawanga	REVENUE	95-96/1kh	1.04	0.00	1.04
431	Ashti	Sawanga	REVENUE	88/87/99/1kh	0.17	0.00	0.17
432	Ashti	Sawanga	REVENUE	86/87/96/2-3kh	0.74	0.00	0.74
433	Ashti	Sawanga	REVENUE	79,76,101/2kh	0.17	0.00	0.17
434	Ashti	Sawanga	REVENUE	75,105,106/1kh	0.14	0.00	0.14
435	Ashti	Sawanga	REVENUE	73,105,106/1kh	0.13	0.00	0.13
436	Ashti	Sawanga	REVENUE	75,105,106/4-5-6kh	0.47	0.00	0.47
437	Ashti	Sawanga	REVENUE	78,105,106/1kh	0.37	0.00	0.37
438	Ashti	Sawanga	REVENUE	73,105,106/2k	0.18	0.00	0.18
439	Ashti	Sawanga	REVENUE	71/2kh	0.12	0.00	0.12
440	Ashti	Sawanga	REVENUE	71/1kh	0.04	0.00	0.04
441	Ashti	Sawanga	REVENUE	69/70/4k	0.42	0.00	0.42
442	Ashti	Sawanga	REVENUE	84/2kh	0.21	0.00	0.21
443	Ashti	Sawanga	REVENUE	84/1kh	0.14	0.00	0.14
444	Ashti	Sawanga	REVENUE	86/1kh	0.27	0.00	0.27
445	Ashti	Pipla	REVENUE	1,2,3g	0.21	0.00	0.21
446	Ashti	Pipla	REVENUE	3/3	0.61	0.00	0.61
447	Ashti	Pipla	REVENUE	5/2	0.28	0.00	0.28
448	Ashti	Pipla	REVENUE	5,8/2g	0.40	0.00	0.40
449	Ashti	Pipla	REVENUE	5-6-9/2-5kh	0.08	0.00	0.08
450	Ashti	Pipla	REVENUE	2-16-4k	0.03	0.00	0.03
451	Ashti	Pipla	REVENUE	8/2,6/2,4/2kh	0.32	0.00	0.32
452	Ashti	Pipla	REVENUE	2-16/2kh	0.08	0.00	0.08
453	Ashti	Pipla	REVENUE	2-16/2kh	0.11	0.00	0.11
454	Ashti	Pipla	REVENUE	2-15/3kh	0.34	0.00	0.34
455	Ashti	Pipla	REVENUE	189/3kh	1.25	0.00	1.25
456	Ashti	Pipla	REVENUE	189/4kh	0.82	0.00	0.82
457	Ashti	Pipla	REVENUE	183/2	0.21	0.00	0.21
458	Ashti	Pipla	REVENUE	189/1	0.11	0.00	0.11
459	Ashti	Pipla	REVENUE	189/5	4.05	0.00	4.05
460	Ashti	Pipla	REVENUE	190/3	0.61	0.00	0.61
461	Ashti	Pipla	REVENUE	190/4	0.69	0.00	0.69
462	Ashti	Pipla	REVENUE	149-150/2kh	0.27	0.00	0.27
463	Ashti	Pipla	REVENUE	139/2	0.18	0.00	0.18
464	Ashti	Pipla	REVENUE	136/2	0.32	0.00	0.32
465	Ashti	Pipla	REVENUE	137/2	1.64	0.00	1.64
466	Ashti	Pipla	REVENUE	133,134,135/2kh	1.22	0.00	1.22

Sr. No.	Range	Name of Village	Type	Survey No.	Total Area in ha.	Diforestal area in ha	Net Balance area in ha.
467	Ashti	Pipla	NL(CALA(D)	133,134,135/2p	2.01	0.00	2.01
468	Ashti	Pipla	NL(CALA(D)	133,134,135/3kh	0.91	0.00	0.91
469	Ashti	Pipla	NL(CALA(D)	128,129/2kh	0.75	0.00	0.75
470	Ashti	Pipla	NL(CALA(D)	106-107-108-	1.96	0.00	1.96
471	Ashti	Pipla	NL(CALA(D)	106-107-108-	0.77	0.00	0.77
472	Ashti	Pipla	NL(CALA(D)	105-110/2	3.46	0.00	3.46
473	Ashti	Pipla	NL(CALA(D)	104/2kh	0.41	0.00	0.41
474	Ashti	Pipla	NL(CALA(D)	104/1kh	0.22	0.00	0.22
475	Ashti	Pipla	NL(CALA(D)	138/2	1.09	0.00	1.09
476	Ashti	Pipla	NL(CALA(D)	56-57/3kh	0.50	0.00	0.50
477	Ashti	Pipla	NL(CALA(D)	56-57/2kh	1.82	0.00	1.82
478	Ashti	Pipla	NL(CALA(D)	41/1kh	2.84	0.00	2.84
479	Ashti	Pipla	NL(CALA(D)	46/1	0.91	0.00	0.91
480	Ashti	Pipla	NL(CALA(D)	46/2	2.43	0.00	2.43
481	Ashti	Pipla	NL(CALA(D)	39+40/1kh-31/9kh	2.07	0.00	2.07
482	Ashti	Pipla	NL(CALA(D)	106/107,108,109/2	1.01	0.00	1.01
483	Ashti	Pipla	NL(CALA(D)	32/2	2.34	0.00	2.34
484	Ashti	Pipla	NL(CALA(D)	39-40/1	2.52	0.00	2.52
485	Ashti	Pipla	NL(CALA(D)	41/2	3.66	0.00	3.66
486	Ashti	Pipla	NL(CALA(D)	41/3	0.81	0.00	0.81
487	Ashti	Pipla	NL(CALA(D)	32-33-34-35/1kh	0.28	0.00	0.28
488	Ashti	Pipla	NL(CALA(D)	32-33-34-35/2kh	2.19	0.00	2.19
489	Ashti	Pipla	NL(CALA(D)	32-33-34-35/3kh	0.71	0.00	0.71
490	Ashti	Pipla	NL(CALA(D)	30/1,2p	1.42	0.00	1.42
491	Ashti	Pipla	NL(CALA(D)	28/4kh	0.04	0.00	0.04
492	Ashti	Pipla	NL(CALA(D)	27/2	0.40	0.00	0.40
493	Ashti	Pipla	NL(CALA(D)	15/2	0.03	0.00	0.03
494	Ashti	Pipla	NL(CALA(D)	12/2	0.26	0.00	0.26
495	Ashti	Pipla	NL(CALA(D)	11/2	2.38	0.00	2.38
496	Ashti	Pipla	NL(CALA(D)	10/1kh	0.77	0.00	0.77
497	Ashti	Pipla	NL(CALA(D)	8/4	0.28	0.00	0.28
498	Ashti	Pipla	NL(CALA(D)	8/5	0.31	0.00	0.31
499	Ashti	Pipla	NL(CALA(D)	5/8	0.75	0.00	0.75
500	Ashti	Pipla	NL(CALA(D)	4/1	1.21	0.00	1.21
501	Ashti	Pipla	NL(CALA(D)	4/2	1.31	0.00	1.31
502	Ashti	Pipla	NL(CALA(D)	4/3	1.21	0.00	1.21
503	Ashti	Pipla	NL(CALA(D)	4/4	0.40	0.00	0.40
504	Ashti	Pipla	NL(CALA(D)	4/5	1.21	0.00	1.21
505	Ashti	Pipla	NL(CALA(D)	3/4	0.36	0.00	0.36
506	Ashti	Pipla	NL(CALA(D)	31/2	0.16	0.00	0.16
507	Ashti	Pipla	NL(CALA(D)	31/3	0.14	0.00	0.14
508	Ashti	Pipla	NL(CALA(D)	31/4	0.14	0.00	0.14
509	Ashti	Pipla	NL(CALA(D)	31/5	0.20	0.00	0.20
510	Ashti	Pipla	NL(CALA(D)	43/1,44/7	0.93	0.00	0.93

Sr. No.	Range	Name of Village	Type	Survey No.	Total Area in ha.	Diforested area in ha	Net Balance area in ha.
511	Ashti	Pipla	HIL (CALA(D)	43/2	3.71	0.00	3.71
512	Ashti	Pipla	HIL (CALA(D)	43/3	3.90	0.00	3.90
513	Ashti	Pipla	HIL (CALA(D)	44/2m,44/3	1.65	0.00	1.65
514	Ashti	Pipla	HIL (CALA(D)	44/4	1.50	0.00	1.50
515	Ashti	Pipla	HIL (CALA(D)	44/8	0.16	0.00	0.16
516	Ashti	Pipla	HIL (CALA(D)	44/9	0.12	0.00	0.12
517	Ashti	Pipla	HIL (CALA(D)	45/1,44/4,44/6,45/3, 45/4	1.23	0.00	1.23
518	Ashti	Pipla	HIL (CALA(D)	44/1,2,45/3	2.02	0.00	2.02
519	Ashti	Pipla	HIL (CALA(D)	45/2	0.44	0.00	0.44
520	Ashti	Pipla	HIL (CALA(D)	47	1.44	0.00	1.44
521	Ashti	Pipla	HIL (CALA(D)	48/1	1.62	0.00	1.62
522	Ashti	Pipla	HIL (CALA(D)	48/2	2.06	0.00	2.06
523	Ashti	Pipla	HIL (CALA(D)	49	1.10	0.00	1.10
524	Ashti	Pipla	HIL (CALA(D)	50/1	1.06	0.00	1.06
525	Ashti	Pipla	HIL (CALA(D)	50/2	0.85	0.00	0.85
526	Ashti	Pipla	HIL (CALA(D)	50/3	0.20	0.00	0.20
527	Ashti	Pipla	HIL (CALA(D)	51	2.88	0.00	2.88
528	Ashti	Pipla	HIL (CALA(D)	52	2.58	0.00	2.58
529	Ashti	Pipla	HIL (CALA(D)	111,112	2.53	0.00	2.53
530	Ashti	Pipla	HIL (CALA(D)	113/1	1.36	0.00	1.36
531	Ashti	Pipla	HIL (CALA(D)	113/2	1.59	0.00	1.59
532	Ashti	Pipla	HIL (CALA(D)	113/3	1.34	0.00	1.34
533	Ashti	Pipla	HIL (CALA(D)	114	1.62	0.00	1.62
534	Ashti	Pipla	HIL (CALA(D)	115/3	0.03	0.00	0.03
535	Ashti	Pipla	HIL (CALA(D)	115/4	0.08	0.00	0.08
536	Ashti	Pipla	HIL (CALA(D)	115/5	0.05	0.00	0.05
537	Ashti	Pipla	HIL (CALA(D)	115/6	0.07	0.00	0.07
538	Ashti	Pipla	HIL (CALA(D)	115/7	0.02	0.00	0.02
539	Ashti	Pipla	HIL (CALA(D)	115/8	0.03	0.00	0.03
540	Ashti	Pipla	HIL (CALA(D)	115/10	0.02	0.00	0.02
541	Ashti	Pipla	HIL (CALA(D)	115/11	0.05	0.00	0.05
542	Ashti	Pipla	HIL (CALA(D)	116	1.57	0.00	1.57
543	Ashti	Pipla	HIL (CALA(D)	117	1.64	0.00	1.64
544	Ashti	Pipla	HIL (CALA(D)	118	1.21	0.00	1.21
545	Ashti	Pipla	HIL (CALA(D)	119,120,121,122,123 &122/1	5.20	0.00	5.20
546	Ashti	Pipla	HIL (CALA(D)	119,120,121,122,123 &122/2	5.02	0.00	5.02
547	Ashti	Pipla	HIL (CALA(D)	119,120,121,122,123 &122/3	1.21	0.00	1.21
548	Ashti	Pipla	HIL (CALA(D)	123,124,125	1.72	0.00	1.72
549	Ashti	Pipla	HIL (CALA(D)	128,129/1	2.81	0.00	2.81
550	Ashti	Pipla	HIL (CALA(D)	130-131/1	2.11	0.00	2.11
551	Ashti	Pipla	HIL (CALA(D)	130-131/2	0.21	0.00	0.21

Sr. No.	Range	Name of Village	Type	Survey No.	Total Area in ha.	Diforested area in ha	Net Balance area in ha.
552	Ashti	Pipla	RF(CALAD)	130-131/3	1.21	0.00	1.21
553	Ashti	Pipla	RF(CALAD)	130/3	1.36	0.00	1.36
554	Ashti	Rohna	RF(CALAD)	132/3	2.04	0.00	2.04
555	Ashti	Rohna	RF(CALAD)	2/2	0.79	0.00	0.79
556	Ashti	Rohna	RF(CALAD)	4-5/4	0.51	0.00	0.51
557	Ashti	Rohna	RF(CALAD)	4-5/5	0.71	0.00	0.71
558	Ashti	Rohna	RF(CALAD)	8/1	0.49	0.00	0.49
559	Ashti	Rohna	RF(CALAD)	8/2kh	0.14	0.00	0.14
560	Ashti	Rohna	RF(CALAD)	9/2g	2.01	0.00	2.01
561	Ashti	Rohna	RF(CALAD)	9/2k	0.39	0.00	0.39
562	Ashti	Rohna	RF(CALAD)	8/3g	0.42	0.00	0.42
563	Ashti	Rohna	RF(CALAD)	9/3kh	0.96	0.00	0.96
564	Ashti	Rohna	RF(CALAD)	9/6	0.64	0.00	0.64
565	Ashti	Rohna	RF(CALAD)	11/1kh	0.90	0.00	0.90
566	Ashti	Rohna	RF(CALAD)	11/1k	0.43	0.00	0.43
567	Ashti	Rohna	RF(CALAD)	11/2,12,14/2kh	0.61	0.00	0.61
568	Ashti	Rohna	RF(CALAD)	11/2,12,14/2g	2.89	0.00	2.89
569	Ashti	Rohna	RF(CALAD)	13/1	1.28	0.00	1.28
570	Ashti	Rohna	RF(CALAD)	13/2	0.27	0.00	0.27
571	Ashti	Rohna	RF(CALAD)	14/1kh	0.38	0.00	0.38
572	Ashti	Rohna	RF(CALAD)	14/3	1.20	0.00	1.20
573	Ashti	Rohna	RF(CALAD)	15/2	0.24	0.00	0.24
574	Ashti	Rohna	RF(CALAD)	18/2	0.51	0.00	0.51
575	Ashti	Rohna	RF(CALAD)	19/1g	0.10	0.00	0.10
576	Ashti	Rohna	RF(CALAD)	19/1gh	0.14	0.00	0.14
577	Ashti	Rohna	RF(CALAD)	19/2kh	0.23	0.00	0.23
578	Ashti	Rohna	RF(CALAD)	19/2g	0.25	0.00	0.25
579	Ashti	Rohna	RF(CALAD)	25/2kh	0.27	0.00	0.27
580	Ashti	Rohna	RF(CALAD)	25/2d	3.83	0.00	3.83
581	Ashti	Rohna	RF(CALAD)	30/4	0.23	0.00	0.23
582	Ashti	Rohna	RF(CALAD)	33-35/1kh	7.09	0.00	7.09
583	Ashti	Rohna	RF(CALAD)	35/2k	2.02	0.00	2.02
584	Ashti	Rohna	RF(CALAD)	35/2g	0.37	0.00	0.37
585	Ashti	Rohna	RF(CALAD)	2/2	0.92	0.00	0.92
586	Ashti	Rohna	RF(CALAD)	30/3	0.04	0.00	0.04
587	Ashti	Rohna	RF(CALAD)	4-5/2kh	0.23	0.00	0.23
588	Ashti	Rohna	RF(CALAD)	4-5/3kh	0.37	0.00	0.37
589	Ashti		RF(CALAD)	9/1k	1.00	0.00	1.00
590	Ashti	Ramkhpur	RF(CALAD)	6/2,6/3kh,6/3k,6/2ch ,6/3ckh,6/2gh,6/3g	1.99	0.00	1.99
591	Ashti	Ramkhpur	RF(CALAD)	6/13,6/2,2kh	1.15	0.00	1.15
592	Ashti	Ramkhpur	RF(CALAD)	6/2ch	2.40	0.00	2.40
593	Ashti	Ramkhpur	RF(CALAD)	8/1kh	0.78	0.00	0.78
594	Ashti	Ramkhpur	RF(CALAD)	15/1ckh	0.14	0.00	0.14

Sr. No.	Range	Name of Village	Type	Survey No.	Total Area in ha.	Diforested area in ha	Net Balance area in ha.
595	Ashti	Ramhipur	HIL (CALAND)	17/2	1.18	0.00	1.18
596	Ashti	Ramhipur	HIL (CALAND)	19/2	0.68	0.00	0.68
597	Ashti	Ramhipur	HIL (CALAND)	1kh,1g,2g,2gh	2.83	0.00	2.83
598	Ashti	Ramhipur	HIL (CALAND)	15/1k	0.36	0.00	0.36
599	Ashti	Borgaon	HIL (CALAND)	14/3kh	0.51	0.00	0.51
600	Ashti	Borgaon	HIL (CALAND)	19/1gh	0.61	0.00	0.61
601	Ashti	Borgaon	HIL (CALAND)	14/2ch	0.60	0.00	0.60
602	Ashti	Borgaon	HIL (CALAND)	19/1ch	0.16	0.00	0.16
603	Ashti	Borgaon	HIL (CALAND)	29/2g	0.22	0.00	0.22
604	Ashti	Borgaon	HIL (CALAND)	29/1k,1kh	1.47	0.00	1.47
605	Ashti	Borgaon	HIL (CALAND)	23/5g	0.88	0.00	0.88
606	Ashti	Borgaon	HIL (CALAND)	27/2khh	0.97	0.00	0.97
607	Ashti	Borgaon	HIL (CALAND)	1/1k	0.10	0.00	0.10
608	Ashti	Borgaon	HIL (CALAND)	1/1gh	1.00	0.00	1.00
609	Ashti	Borgaon	HIL (CALAND)	1/2k	0.90	0.00	0.90
610	Ashti	Borgaon	HIL (CALAND)	3/1k	0.45	0.00	0.45
611	Ashti	Borgaon	HIL (CALAND)	3/1g	1.05	0.00	1.05
612	Ashti	Borgaon	HIL (CALAND)	4/2k	0.25	0.00	0.25
613	Ashti	Borgaon	HIL (CALAND)	5/1	0.03	0.00	0.03
614	Ashti	Borgaon	HIL (CALAND)	5/2kh	1.11	0.00	1.11
615	Ashti	Borgaon	HIL (CALAND)	16/1k	0.18	0.00	0.18
616	Ashti	Borgaon	HIL (CALAND)	16/1g	4.48	0.00	4.48
617	Ashti	Borgaon	HIL (CALAND)	16/1kh,2k	0.72	0.00	0.72
618	Ashti	Borgaon	HIL (CALAND)	16/1kh,16/1gh	0.84	0.00	0.84
619	Ashti	Borgaon	HIL (CALAND)	18/1g	0.31	0.00	0.31
620	Ashti	Borgaon	HIL (CALAND)	18/1kh	0.90	0.00	0.90
621	Ashti	Borgaon	HIL (CALAND)	21/1k	0.80	0.00	0.80
622	Ashti	Borgaon	HIL (CALAND)	21/1g	0.73	0.00	0.73
623	Ashti	Borgaon	HIL (CALAND)	21/4h,1kh	0.24	0.00	0.24
624	Ashti	Borgaon	HIL (CALAND)	21/2k,1k	1.13	0.00	1.13
625	Ashti	Borgaon	HIL (CALAND)	23/3k	0.14	0.00	0.14
626	Ashti	Borgaon	HIL (CALAND)	23/3g	0.48	0.00	0.48
627	Ashti	Borgaon	HIL (CALAND)	24/2k	0.33	0.00	0.33
628	Ashti	Borgaon	HIL (CALAND)	23/2g	0.34	0.00	0.34
629	Ashti	Borgaon	HIL (CALAND)	23/4g	0.30	0.00	0.30
630	Ashti	Borgaon	HIL (CALAND)	24/2	0.24	0.00	0.24
631	Ashti	Borgaon	HIL (CALAND)	23/5g	0.02	0.00	0.02
632	Ashti	Borgaon	HIL (CALAND)	25/2	0.20	0.00	0.20
633	Ashti	Borgaon	HIL (CALAND)	27/1kh	1.52	0.00	1.52
634	Ashti	Borgaon	HIL (CALAND)	27/1ch	3.66	0.00	3.66
635	Ashti	Borgaon	HIL (CALAND)	27/2gh	0.20	0.00	0.20
636	Ashti	Borgaon	HIL (CALAND)	28/1kh	0.58	0.00	0.58
637	Ashti	Borgaon	HIL (CALAND)	28/2g	0.90	0.00	0.90
638	Ashti	Borgaon	HIL (CALAND)	29/2g	0.85	0.00	0.85
639	Ashti	Borgaon	HIL (CALAND)	29/3k	1.72	0.00	1.72

Sr. No.	Range	Name of Village	Type	Survey No.	Total Area in ha.	Deforested area in ha	Net Balance area in ha.
640	Ashti	Borgaon	[illegible]	29/2p	0.62	0.00	0.62
641	Ashti	Borgaon	[illegible]	74+5/2kh	0.12	0.00	0.12
642	Ashti	Borgaon	[illegible]	59/1	0.34	0.00	0.34
643	Ashti	Borgaon	[illegible]	46/1	0.07	0.00	0.07
644	Ashti	Borgaon	[illegible]	62-65/2-3p	0.57	0.00	0.57
645	Ashti	Borgaon	[illegible]	72/1-2p	0.48	0.00	0.48
646	Ashti	Borgaon	[illegible]	93/2kh	0.68	0.00	0.68
647	Ashti	Borgaon	[illegible]	9-4/1kh	0.18	0.00	0.18
648	Ashti	Thadi	[illegible]	13/1kh	1.18	0.00	1.18
649	Ashti	Thadi	[illegible]	13/2kh	0.38	0.00	0.38
650	Ashti	Thadi	[illegible]	15/1kh	0.09	0.00	0.09
651	Ashti	Thadi	[illegible]	15/4kh	0.75	0.00	0.75
652	Ashti	Thadi	[illegible]	16/1,17/3kh	1.53	0.00	1.53
653	Ashti	Thadi	[illegible]	18/2kh	2.24	0.00	2.24
654	Ashti	Wadala	[illegible]	37	0.65	0.00	0.65
655	Ashti	Wadala	[illegible]	73/2p	0.03	0.00	0.03
656	Ashti	Wadala	[illegible]	73/2	1.05	0.00	1.05
657	Ashti	Wadala	[illegible]	70/2kh	0.40	0.00	0.40
658	Ashti	Wadala	[illegible]	43/2kh	0.18	0.00	0.18
659	Ashti	Wadala	[illegible]	43/1kh	0.27	0.00	0.27
660	Ashti	Wadala	[illegible]	39/2	1.63	0.00	1.63
661	Ashti	Wadala	[illegible]	34/1kh	0.22	0.00	0.22
662	Ashti	Wadala	[illegible]	28/2,29/2	0.45	0.00	0.45
663	Ashti	Wadala	[illegible]	24/3	0.25	0.00	0.25
664	Ashti	Wadala	[illegible]	23/3	0.21	0.00	0.21
665	Ashti	Wadala	[illegible]	20/2p	0.09	0.00	0.09
666	Ashti	Wadala	[illegible]	19/1kh	0.07	0.00	0.07
667	Ashti	Wadala	[illegible]	12/3p	0.15	0.00	0.15
668	Ashti	Wadala	[illegible]	12/2ckh	0.19	0.00	0.19
669	Ashti	Wadala	[illegible]	12/1dh	0.07	0.00	0.07
670	Ashti	Wadala	[illegible]	11/2	0.74	0.00	0.74
671	Ashti	Wadala	[illegible]	8/2	0.33	0.00	0.33
672	Ashti	Wadala	[illegible]	5/2	1.10	0.00	1.10
673	Ashti	Wadala	[illegible]	12/1ch	0.07	0.00	0.07
674	Ashti	Wadala	[illegible]	9/2kh	2.28	0.00	2.28
675	Ashti	Wadala	[illegible]	9/1kh	0.08	0.00	0.08
676	Ashti	Wadala	[illegible]	42	3.00	0.00	3.00
677	Ashti	Wadala	[illegible]	40/1	0.43	0.00	0.43
678	Ashti	Wadala	[illegible]	39	0.92	0.00	0.92
679	Ashti	Wadala	[illegible]	38	1.29	0.00	1.29
680	Ashti	Wadala	[illegible]	20/2kh	0.40	0.00	0.40
681	Ashti	Wadala	[illegible]	29/1k	0.43	0.00	0.43
682	Ashti	Wadala	[illegible]	18/2kh	0.82	0.00	0.82
683	Ashti	Wadala	[illegible]	10	0.67	0.00	0.67
684	Ashti	Wadala	[illegible]	8/3kh	1.03	0.00	1.03

Sr. No.	Range	Name of Village	Type	Survey No.	Total Area in ha.	Diforested area in ha	Net Balance area in ha.
685	Ashti	Wadala	NL (CALAD)	8/3k	0.80	0.00	0.80
686	Ashti	Wadala	NL (CALAD)	8/3kh	0.61	0.00	0.61
687	Ashti	Wadala	NL (CALAD)	8/3k	0.81	0.00	0.81
688	Ashti	Wadala	NL (CALAD)	8/2kh	0.14	0.00	0.14
689	Ashti	Wadala	NL (CALAD)	8/1	0.81	0.00	0.81
690	Ashti	Wadala	NL (CALAD)	?	1.86	0.00	1.86
691	Ashti	Wadala	NL (CALAD)	12/1d	0.04	0.00	0.04
692	Ashti	Wadala	NL (CALAD)	12/1i	0.19	0.00	0.19
693	Ashti	Wadala	NL (CALAD)	12/1r	0.06	0.00	0.06
694	Ashti	Dhrugwada	NL (CALAD)	1/1,14/1/2kh	0.71	0.00	0.71
695	Ashti	Dhrugwada	NL (CALAD)	1/2,1/3kh	1.76	0.00	1.76
696	Ashti	Dhrugwada	NL (CALAD)	1-3g	1.40	0.00	1.40
697	Ashti	Dhrugwada	NL (CALAD)	1/4,14/1kh	1.41	0.00	1.41
698	Ashti	Dhrugwada	NL (CALAD)	14/2,16/1/2	2.30	0.00	2.30
699	Ashti	Dhrugwada	NL (CALAD)	16/3	0.13	0.00	0.13
700	Ashti	Dhrugwada	NL (CALAD)	17/2	0.98	0.00	0.88
701	Ashti	Dhrugwada	NL (CALAD)	29/8,29/1g	0.02	0.00	0.02
702	Ashti	Dhrugwada	NL (CALAD)	16/2	2.43	0.00	0.43
703	Ashti	Dhrugwada	NL (CALAD)	27/1b	1.23	0.00	1.23
704	Ashti	Dhrugwada	NL (CALAD)	28/1	2.43	0.00	2.43
705	Ashti	Dhrugwada	NL (CALAD)	72/1b	1.16	0.00	1.16
706	Ashti	Dhrugwada	NL (CALAD)	74/1b	1.07	0.00	1.07
	Total of Ashti Range				722.64	0.00	722.64
Grand Total of Non Forest Land taken over for C.A.					1327.89	0.00	1327.89

Sd.
Dy. Conservator of Forests
Wardha Division Wardha

APPENDIX NO. XII

RANGE, BOROUGH & SEAT WITH CONSTITUENT WARD AREA DETAILS IN WARDS TO BE DELIMITED AFTER REORGANIZATION

Sl. No.	Name	Ward	Area	All Village Areas	Reserved Status				Total (area)			Adjacent Group Lands			New Ward Delimitation as a consequence shall replace the present under G.O. No. 1998			Total Area in Sq.Km.
					Ordinary Status	Community Wise	Area in Sq.Km.	Village Statistics	Ward No.	Statistical Data	Area in Sq.Km.	Ward Name	Total Area in Sq.Km.	Area in Sq.Km.	Village Name	Ward No.	Area in Sq.Km.	Village Name	Ward No.	Area in Sq.Km.	
1	Nandha	Nandha	Nandha	Kumaravadi																	
				[illegible]																	
				[illegible]																	
				[illegible]

| | | |

| | | |

Sl. No.	Name	Mandal	Dist.	Name of the Village / Habitation	Revenue Details			Panchayat Details				Postal Details				Land Area Details (in acres)				Total Population as per Census 2011 (if applicable)			Remarks
					Village Name	Village No.	Area (in Sq. Km.)	Village Name	Panchayat No.	Survey No.	Area (in Sq. Km.)	Name of the Post Office	Type (Sub Office / Branch Office)	Pincode	Village Name	Panchayat No.	Survey No.	Village Name	Panchayat No.	Survey No.	
1	[illegible]	[illegible]	[illegible]	[illegible]	[illegible]	[illegible]	[illegible]	[illegible]	[illegible]	[illegible]	[illegible]	[illegible]	[illegible]	[illegible]	[illegible]	[illegible]	[illegible]	[illegible]	[illegible]	[illegible]	[illegible]	[illegible]	[illegible]
2	[illegible]	[illegible]	[illegible]	[illegible]	[illegible]	[illegible]	[illegible]	[illegible]	[illegible]	[illegible]	[illegible]	[illegible]	[illegible]	[illegible]	[illegible]	[illegible]	[illegible]	[illegible]	[illegible]	[illegible]	[illegible]	[illegible]	[illegible]
3	[illegible]	[illegible]	[illegible]	[illegible]	[illegible]	[illegible]	[illegible]	[illegible]	[illegible]	[illegible]	[illegible]	[illegible]	[illegible]	[illegible]	[illegible]	[illegible]	[illegible]	[illegible]	[illegible]	[illegible]	[illegible]	[illegible]	[illegible]
4	[illegible]	[illegible]	[illegible]	[illegible]	[illegible]	[illegible]	[illegible]	[illegible]	[illegible]	[illegible]	[illegible]	[illegible]	[illegible]	[illegible]	[illegible]	[illegible]	[illegible]	[illegible]	[illegible]	[illegible]	[illegible]	[illegible]	[illegible]
5	[illegible]	[illegible]	[illegible]	[illegible]	[illegible]	[illegible]	[illegible]	[illegible]	[illegible]	[illegible]	[illegible]	[illegible]	[illegible]	[illegible]	[illegible]	[illegible]	[illegible]	[illegible]	[illegible]	[illegible]	[illegible]	[illegible]	[illegible]
6	[illegible]	[illegible]	[illegible]	[illegible]	[illegible]	[illegible]	[illegible]	[illegible]	[illegible]	[illegible]	[illegible]	[illegible]	[illegible]	[illegible]	[illegible]	[illegible]	[illegible]	[illegible]	[illegible]	[illegible]	[illegible]	[illegible]	[illegible]
7	[illegible]	[illegible]	[illegible]	[illegible]	[illegible]	[illegible]	[illegible]	[illegible]	[illegible]	[illegible]	[illegible]	[illegible]	[illegible]	[illegible]	[illegible]	[illegible]	[illegible]	[illegible]	[illegible]	[illegible]	[illegible]	[illegible]	[illegible]
8	[illegible]	[illegible]	[illegible]	[illegible]	[illegible]	[illegible]	[illegible]	[illegible]	[illegible]	[illegible]	[illegible]	[illegible]	[illegible]	[illegible]	[illegible]	[illegible]	[illegible]	[illegible]	[illegible]	[illegible]	[illegible]	[illegible]	[illegible]
9	[illegible]	[illegible]	[illegible]	[illegible]	[illegible]	[illegible]	[illegible]	[illegible]	[illegible]	[illegible]	[illegible]	[illegible]	[illegible]	[illegible]	[illegible]	[illegible]	[illegible]	[illegible]	[illegible]	[illegible]	[illegible]	[illegible]	[illegible]
10	[illegible]	[illegible]	[illegible]	[illegible]	[illegible]	[illegible]	[illegible]	[illegible]	[illegible]	[illegible]	[illegible]	[illegible]	[illegible]	[illegible]	[illegible]	[illegible]	[illegible]	[illegible]	[illegible]	[illegible]	[illegible]	[illegible]	[illegible]
11	[illegible]	[illegible]	[illegible]	[illegible]	[illegible]	[illegible]	[illegible]	[illegible]	[illegible]	[illegible]	[illegible]	[illegible]	[illegible]	[illegible]	[illegible]	[illegible]	[illegible]	[illegible]	[illegible]	[illegible]	[illegible]	[illegible]	[illegible]
12	[illegible]	[illegible]	[illegible]	[illegible]	[illegible]	[illegible]	[illegible]	[illegible]	[illegible]	[illegible]	[illegible]	[illegible]	[illegible]	[illegible]	[illegible]	[illegible]	[illegible]	[illegible]	[illegible]	[illegible]	[illegible]	[illegible]	[illegible]
13	[illegible]	[illegible]	[illegible]	[illegible]	[illegible]	[illegible]	[illegible]	[illegible]	[illegible]	[illegible]	[illegible]	[illegible]	[illegible]	[illegible]	[illegible]	[illegible]	[illegible]	[illegible]	[illegible]	[illegible]	[illegible]	[illegible]	[illegible]
14	[illegible]	[illegible]	[illegible]	[illegible]	[illegible]	[illegible]	[illegible]	[illegible]	[illegible]	[illegible]	[illegible]	[illegible]	[illegible]	[illegible]	[illegible]	[illegible]	[illegible]	[illegible]	[illegible]	[illegible]	[illegible]	[illegible]	[illegible]
15	[illegible]	[illegible]	[illegible]	[illegible]	[illegible]	[illegible]	[illegible]	[illegible]	[illegible]	[illegible]	[illegible]	[illegible]	[illegible]	[illegible]	[illegible]	[illegible]	[illegible]	[illegible]	[illegible]	[illegible]	[illegible]	[illegible]	[illegible]
16	[illegible]	[illegible]	[illegible]	[illegible]	[illegible]	[illegible]	[illegible]	[illegible]	[illegible]	[illegible]	[illegible]	[illegible]	[illegible]	[illegible]	[illegible]	[illegible]	[illegible]	[illegible]	[illegible]	[illegible]	[illegible]	[illegible]	[illegible]
17	[illegible]	[illegible]	[illegible]	[illegible]	[illegible]	[illegible]	[illegible]	[illegible]	[illegible]	[illegible]	[illegible]	[illegible]	[illegible]	[illegible]	[illegible]	[illegible]	[illegible]	[illegible]	[illegible]	[illegible]	[illegible]	[illegible]	[illegible]
18	[illegible]	[illegible]	[illegible]	[illegible]	[illegible]	[illegible]	[illegible]	[illegible]	[illegible]	[illegible]	[illegible]	[illegible]	[illegible]	[illegible]	[illegible]	[illegible]	[illegible]	[illegible]	[illegible]	[illegible]	[illegible]	[illegible]	[illegible]
19	[illegible]	[illegible]	[illegible]	[illegible]	[illegible]	[illegible]	[illegible]	[illegible]	[illegible]	[illegible]	[illegible]	[illegible]	[illegible]	[illegible]	[illegible]	[illegible]	[illegible]	[illegible]	[illegible]	[illegible]	[illegible]	[illegible]	[illegible]
20	[illegible]	[illegible]	[illegible]	[illegible]	[illegible]	[illegible]	[illegible]	[illegible]	[illegible]	[illegible]	[illegible]	[illegible]	[illegible]	[illegible]	[illegible]	[illegible]	[illegible]	[illegible]	[illegible]	[illegible]	[illegible]	[illegible]	[illegible]
21	[illegible]	[illegible]	[illegible]	[illegible]	[illegible]	[illegible]	[illegible]	[illegible]	[illegible]	[illegible]	[illegible]	[illegible]	[illegible]	[illegible]	[illegible]	[illegible]	[illegible]	[illegible]	[illegible]	[illegible]	[illegible]	[illegible]	[illegible]
22	[illegible]	[illegible]	[illegible]	[illegible]	[illegible]	[illegible]	[illegible]	[illegible]	[illegible]	[illegible]	[illegible]	[illegible]	[illegible]	[illegible]	[illegible]	[illegible]	[illegible]	[illegible]	[illegible]	[illegible]	[illegible]	[illegible]	[illegible]
23	[illegible]	[illegible]	[illegible]	[illegible]	[illegible]	[illegible]	[illegible]	[illegible]	[illegible]	[illegible]	[illegible]	[illegible]	[illegible]	[illegible]	[illegible]	[illegible]	[illegible]	[illegible]	[illegible]	[illegible]	[illegible]	[illegible]	[illegible]
24	[illegible]	[illegible]	[illegible]	[illegible]	[illegible]	[illegible]	[illegible]	[illegible]	[illegible]	[illegible]	[illegible]	[illegible]	[illegible]	[illegible]	[illegible]	[illegible]	[illegible]	[illegible]	[illegible]	[illegible]	[illegible]	[illegible]	[illegible]
25	[illegible]	[illegible]	[illegible]	[illegible]	[illegible]	[illegible]	[illegible]	[illegible]	[illegible]	[illegible]	[illegible]	[illegible]	[illegible]	[illegible]	[illegible]	[illegible]	[illegible]	[illegible]	[illegible]	[illegible]	[illegible]	[illegible]	[illegible]
26	[illegible]	[illegible]	[illegible]	[illegible]	[illegible]	[illegible]	[illegible]	[illegible]	[illegible]	[illegible]	[illegible]	[illegible]	[illegible]	[illegible]	[illegible]	[illegible]	[illegible]	[illegible]	[illegible]	[illegible]	[illegible]	[illegible]	[illegible]
27	[illegible]	[illegible]	[illegible]	[illegible]	[illegible]	[illegible]	[illegible]	[illegible]	[illegible]	[illegible]	[illegible]	[illegible]	[illegible]	[illegible]	[illegible]	[illegible]	[illegible]	[illegible]	[illegible]	[illegible]	[illegible]	[illegible]	[illegible]
28	[illegible]	[illegible]	[illegible]	[illegible]	[illegible]	[illegible]	[illegible]	[illegible]	[illegible]	[illegible]	[illegible]	[illegible]	[illegible]	[illegible]	[illegible]	[illegible]	[illegible]	[illegible]	[illegible]	[illegible]	[illegible]	[illegible]	[illegible]
29	[illegible]	[illegible]	[illegible]	[illegible]	[illegible]	[illegible]	[illegible]	[illegible]	[illegible]	[illegible]	[illegible]	[illegible]	[illegible]	[illegible]	[illegible]	[illegible]	[illegible]	[illegible]	[illegible]	[illegible]	[illegible]	[illegible]	[illegible]
30	[illegible]	[illegible]	[illegible]	[illegible]	[illegible]	[illegible]	[illegible]	[illegible]	[illegible]	[illegible]	[illegible]	[illegible]	[illegible]	[illegible]	[illegible]	[illegible]	[illegible]	[illegible]	[illegible]	[illegible]	[illegible]	[illegible]	[illegible]
31	[illegible]	[illegible]	[illegible]	[illegible]	[illegible]	[illegible]	[illegible]	[illegible]	[illegible]	[illegible]	[illegible]	[illegible]	[illegible]	[illegible]	[illegible]	[illegible]	[illegible]	[illegible]	[illegible]	[illegible]	[illegible]	[illegible]	[illegible]
32	[illegible]	[illegible]	[illegible]	[illegible]	[illegible]	[illegible]	[illegible]	[illegible]	[illegible]	[illegible]	[illegible]	[illegible]	[illegible]	[illegible]	[illegible]	[illegible]	[illegible]	[illegible]	[illegible]	[illegible]	[illegible]	[illegible]	[illegible]
33	[illegible]	[illegible]	[illegible]	[illegible]	[illegible]	[illegible]	[illegible]	[illegible]	[illegible]	[illegible]	[illegible]	[illegible]	[illegible]	[illegible]	[illegible]	[illegible]	[illegible]	[illegible]	[illegible]	[illegible]	[illegible]	[illegible]	[illegible]
34	[illegible]	[illegible]	[illegible]	[illegible]	[illegible]	[illegible]	[illegible]	[illegible]	[illegible]	[illegible]	[illegible]	[illegible]	[illegible]	[illegible]	[illegible]	[illegible]	[illegible]	[illegible]	[illegible]	[illegible]	[illegible]	[illegible]	[illegible]
35	[illegible]	[illegible]	[illegible]	[illegible]	[illegible]	[illegible]	[illegible]	[illegible]	[illegible]	[illegible]	[illegible]	[illegible]	[illegible]	[illegible]	[illegible]	[illegible]	[illegible]	[illegible]	[illegible]	[illegible]	[illegible]	[illegible]	[illegible]
36	[illegible]	[illegible]	[illegible]	[illegible]	[illegible]	[illegible]	[illegible]	[illegible]	[illegible]	[illegible]	[illegible]	[illegible]	[illegible]	[illegible]	[illegible]	[illegible]	[illegible]	[illegible]	[illegible]	[illegible]	[illegible]	[illegible]	[illegible]
37	[illegible]	[illegible]	[illegible]	[illegible]	[illegible]	[illegible]	[illegible]	[illegible]	[illegible]	[illegible]	[illegible]	[illegible]	[illegible]	[illegible]	[illegible]	[illegible]	[illegible]	[illegible]	[illegible]	[illegible]	[illegible]	[illegible]	[illegible]
38	[illegible]	[illegible]	[illegible]	[illegible]	[illegible]	[illegible]	[illegible]	[illegible]	[illegible]	[illegible]	[illegible]	[illegible]	[illegible]	[illegible]	[illegible]	[illegible]	[illegible]	[illegible]	[illegible]	[illegible]	[illegible]	[illegible]	[illegible]
39	[illegible]	[illegible]	[illegible]	[illegible]	[illegible]	[illegible]	[illegible]	[illegible]	[illegible]	[illegible]	[illegible]	[illegible]	[illegible]	[illegible]	[illegible]	[illegible]	[illegible]	[illegible]	[illegible]	[illegible]	[illegible]	[illegible]	[illegible]
40	[illegible]	[illegible]	[illegible]	[illegible]	[illegible]	[illegible]	[illegible]	[illegible]	[illegible]	[illegible]	[illegible]	[illegible]	[illegible]	[illegible]	[illegible]	[illegible]	[illegible]	[illegible]	[illegible]	[illegible]	[illegible]	[illegible]	[illegible]
41	[illegible]	[illegible]	[illegible]	[illegible]	[illegible]	[illegible]	[illegible]	[illegible]	[illegible]	[illegible]	[illegible]	[illegible]	[illegible]	[illegible]	[illegible]	[illegible]	[illegible]	[illegible]	[illegible]	[illegible]	[illegible]	[illegible]	[illegible]
42	[illegible]	[illegible]	[illegible]	[illegible]	[illegible]	[illegible]	[illegible]	[illegible]	[illegible]	[illegible]	[illegible]	[illegible]	[illegible]	[illegible]	[illegible]	[illegible]	[illegible]	[illegible]	[illegible]	[illegible]	[illegible]	[illegible]	[illegible]
43	[illegible]	[illegible]	[illegible]	[illegible]	[illegible]	[illegible]	[illegible]	[illegible]	[illegible]	[illegible]	[illegible]	[illegible]	[illegible]	[illegible]	[illegible]	[illegible]	[illegible]	[illegible]	[illegible]	[illegible]	[illegible]	[illegible]	[illegible]
44	[illegible]	[illegible]	[illegible]	[illegible]	[illegible]	[illegible]	[illegible]	[illegible]	[illegible]	[illegible]	[illegible]	[illegible]	[illegible]	[illegible]	[illegible]	[illegible]	[illegible]	[illegible]	[illegible]	[illegible]	[illegible]	[illegible]	[illegible]
45	[illegible]	[illegible]	[illegible]	[illegible]	[illegible]	[illegible]	[illegible]	[illegible]	[illegible]	[illegible]	[illegible]	[illegible]	[illegible]	[illegible]	[illegible]	[illegible]	[illegible]	[illegible]	[illegible]	[illegible]	[illegible]	[illegible]	[illegible]
46	[illegible]	[illegible]	[illegible]	[illegible]	[illegible]	[illegible]	[illegible]	[illegible]	[illegible]	[illegible]	[illegible]	[illegible]	[illegible]	[illegible]	[illegible]	[illegible]	[illegible]	[illegible]	[illegible]	[illegible]	[illegible]	[illegible]	[illegible]
47	[illegible]	[illegible]	[illegible]	[illegible]	[illegible]	[illegible]	[illegible]	[illegible]	[illegible]	[illegible]	[illegible]	[illegible]	[illegible]	[illegible]	[illegible]	[illegible]	[illegible]	[illegible]	[illegible]	[illegible]	[illegible]	[illegible]	[illegible]
48	[illegible]	[illegible]	[illegible]	[illegible]	[illegible]	[illegible]	[illegible]	[illegible]	[illegible]	[illegible]	[illegible]	[illegible]	[illegible]	[illegible]	[illegible]	[illegible]	[illegible]	[illegible]	[illegible]	[illegible]	[illegible]	[illegible]	[illegible]
49	[illegible]	[illegible]	[illegible]	[illegible]	[illegible]	[illegible]	[illegible]	[illegible]	[illegible]	[illegible]	[illegible]	[illegible]	[illegible]	[illegible]	[illegible]	[illegible]	[illegible]	[illegible]	[illegible]	[illegible]	[illegible]	[illegible]	[illegible]
50	[illegible]	[illegible]	[illegible]	[illegible]	[illegible]	[illegible]	[illegible]	[illegible]	[illegible]	[illegible]	[illegible]	[illegible]	[illegible]	[illegible]	[illegible]	[illegible]	[illegible]	[illegible]	[illegible]	[illegible]	[illegible]	[illegible]	[illegible]
51	[illegible]	[illegible]	[illegible]	[illegible]	[illegible]	[illegible]	[illegible]	[illegible]	[illegible]	[illegible]	[illegible]	[illegible]	[illegible]	[illegible]	[illegible]	[illegible]	[illegible]	[illegible]	[illegible]	[illegible]	[illegible]	[illegible]	[illegible]
52	[illegible]	[illegible]	[illegible]	[illegible]	[illegible]	[illegible]	[illegible]	[illegible]	[illegible]	[illegible]	[illegible]	[illegible]	[illegible]	[illegible]	[illegible]	[illegible]	[illegible]	[illegible]	[illegible]	[illegible]	[illegible]	[illegible]	[illegible]
53	[illegible]	[illegible]	[illegible]	[illegible]	[illegible]	[illegible]	[illegible]	[illegible]	[illegible]	[illegible]	[illegible]	[illegible]	[illegible]	[illegible]	[illegible]	[illegible]	[illegible]	[illegible]	[illegible]	[illegible]	[illegible]	[illegible]	[illegible]
54	[illegible]	[illegible]	[illegible]	[illegible]	[illegible]	[illegible]	[illegible]	[illegible]	[illegible]	[illegible]	[illegible]	[illegible]	[illegible]	[illegible]	[illegible]	[illegible]	[illegible]	[illegible]	[illegible]	[illegible]	[illegible]	[illegible]	[illegible]
55	[illegible]	[illegible]	[illegible]	[illegible]	[illegible]	[illegible]	[illegible]	[illegible]	[illegible]	[illegible]	[illegible]	[illegible]	[illegible]	[illegible]	[illegible]	[illegible]	[illegible]	[illegible]	[illegible]	[illegible]	[illegible]	[illegible]	[illegible]
56	[illegible]	[illegible]	[illegible]	[illegible]	[illegible]	[illegible]	[illegible]	[illegible]	[illegible]	[illegible]	[illegible]	[illegible]	[illegible]	[illegible]	[illegible]	[illegible]	[illegible]	[illegible]	[illegible]	[illegible]	[illegible]	[illegible]	[illegible]
57	[illegible]	[illegible]	[illegible]	[illegible]	[illegible]	[illegible]	[illegible]	[illegible]	[illegible]	[illegible]	[illegible]	[illegible]	[illegible]	[illegible]	[illegible]	[illegible]	[illegible]	[illegible]	[illegible]	[illegible]	[illegible]	[illegible]	[illegible]
58	[illegible]	[illegible]	[illegible]	[illegible]	[illegible]	[illegible]	[illegible]	[illegible]	[illegible]	[illegible]	[illegible]	[illegible]	[illegible]	[illegible]	[illegible]	[illegible]	[illegible]	[illegible]	[illegible]	[illegible]	[illegible]	[illegible]	[illegible]
59	[illegible]	[illegible]	[illegible]	[illegible]	[illegible]	[illegible]	[illegible]	[illegible]	[illegible]	[illegible]	[illegible]	[illegible]	[illegible]	[illegible]	[illegible]	[illegible]	[illegible]	[illegible]	[illegible]	[illegible]	[illegible]	[illegible]	[illegible]
60	[illegible]	[illegible]	[illegible]	[illegible]	[illegible]	[illegible]	[illegible]	[illegible]	[illegible]	[illegible]	[illegible]	[illegible]	[illegible]	[illegible]	[illegible]	[illegible]	[illegible]	[illegible]	[illegible]	[illegible]	[illegible]	[illegible]	[illegible]
61	[illegible]	[illegible]	[illegible]	[illegible]	[illegible]	[illegible]	[illegible]	[illegible]	[illegible]	[illegible]	[illegible]	[illegible]	[illegible]	[illegible]	[illegible]	[illegible]	[illegible]	[illegible]	[illegible]	[illegible]	[illegible]	[illegible]	[illegible]
62	[illegible]	[illegible]	[illegible]	[illegible]	[illegible]	[illegible]	[illegible]	[illegible]	[illegible]	[illegible]	[illegible]	[illegible]	[illegible]	[illegible]	[illegible]	[illegible]	[illegible]	[illegible]	[illegible]	[illegible]	[illegible]	[illegible]	[illegible]
63	[illegible]	[illegible]	[illegible]	[illegible]	[illegible]	[illegible]	[illegible]	[illegible]	[illegible]	[illegible]	[illegible]	[illegible]	[illegible]	[illegible]	[illegible]	[illegible]	[illegible]	[illegible]	[illegible]	[illegible]	[illegible]	[illegible]	[illegible]
64	[illegible]	[illegible]	[illegible]	[illegible]	[illegible]	[illegible]	[illegible]	[illegible]	[illegible]	[illegible]	[illegible]	[illegible]	[illegible]	[illegible]	[illegible]	[illegible]	[illegible]	[illegible]	[illegible]	[illegible]	[illegible]	[illegible]	[illegible]
65	[illegible]	[illegible]	[illegible]	[illegible]	[illegible]	[illegible]	[illegible]	[illegible]	[illegible]	[illegible]	[illegible]	[illegible]	[illegible]	[illegible]	[illegible]	[illegible]	[illegible]	[illegible]	[illegible]	[illegible]	[illegible]	[illegible]	[illegible]
66	[illegible]	[illegible]	[illegible]	[illegible]	[illegible]	[illegible]	[illegible]	[illegible]	[illegible]	[illegible]	[illegible]	[illegible]	[illegible]	[illegible]	[illegible]	[illegible]	[illegible]	[illegible]	[illegible]	[illegible]	[illegible]	[illegible]	[illegible]
67	[illegible]	[illegible]	[illegible]	[illegible]	[illegible]	[illegible]	[illegible]	[illegible]	[illegible]	[illegible]	[illegible]	[illegible]	[illegible]	[illegible]	[illegible]	[illegible]	[illegible]	[illegible]	[illegible]	[illegible]	[illegible]	[illegible]	[illegible]
68	[illegible]	[illegible]	[illegible]	[illegible]	[illegible]	[illegible]	[illegible]	[illegible]	[illegible]	[illegible]	[illegible]	[illegible]	[illegible]	[illegible]	[illegible]	[illegible]	[illegible]	[illegible]	[illegible]	[illegible]	[illegible]	[illegible]	[illegible]
69	[illegible]	[illegible]	[illegible]	[illegible]	[illegible]	[illegible]	[illegible]	[illegible]	[illegible]	[illegible]	[illegible]	[illegible]	[illegible]	[illegible]	[illegible]	[illegible]	[illegible]	[illegible]	[illegible]	[illegible]	[illegible]	[illegible]	[illegible]
70	[illegible]	[illegible]	[illegible]	[illegible]	[illegible]	[illegible]	[illegible]	[illegible]	[illegible]	[illegible]	[illegible]	[illegible]	[illegible]	[illegible]	[illegible]	[illegible]	[illegible]	[illegible]	[illegible]	[illegible]	[illegible]	[illegible]	[illegible]
71	[illegible]	[illegible]	[illegible]	[illegible]	[illegible]	[illegible]	[illegible]	[illegible]	[illegible]	[illegible]	[illegible]	[illegible]	[illegible]	[illegible]	[illegible]	[illegible]	[illegible]	[illegible]	[illegible]	[illegible]	[illegible]	[illegible]	[illegible]
72	[illegible]	[illegible]	[illegible]	[illegible]	[illegible]	[illegible]	[illegible]	[illegible]	[illegible]	[illegible]	[illegible]	[illegible]	[illegible]	[illegible]	[illegible]	[illegible]	[illegible]	[illegible]	[illegible]	[illegible]	[illegible]	[illegible]	[illegible]
73	[illegible]	[illegible]	[illegible]	[illegible]	[illegible]	[illegible]	[illegible]	[illegible]	[illegible]	[illegible]	[illegible]	[illegible]	[illegible]	[illegible]	[illegible]	[illegible]	[illegible]	[illegible]	[illegible]	[illegible]	[illegible]	[illegible]	[illegible]
74	[illegible]	[illegible]	[illegible]	[illegible]	[illegible]	[illegible]	[illegible]	[illegible]	[illegible]	[illegible]	[illegible]	[illegible]	[illegible]	[illegible]	[illegible]	[illegible]	[illegible]	[illegible]	[illegible]	[illegible]	[illegible]	[illegible]	[illegible]
75	[illegible]	[illegible]	[illegible]	[illegible]	[illegible]	[illegible]	[illegible]	[illegible]	[illegible]	[illegible]	[illegible]	[illegible]	[illegible]	[illegible]	[illegible]	[illegible]	[illegible]	[illegible]	[illegible]	[illegible]	[illegible]	[illegible]	[illegible]
76	[illegible]	[illegible]	[illegible]	[illegible]	[illegible]	[illegible]	[illegible]	[illegible]	[illegible]	[illegible]	[illegible]	[illegible]	[illegible]	[illegible]	[illegible]	[illegible]	[illegible]	[illegible]	[illegible]	[illegible]	[illegible]	[illegible]	[illegible]
77	[illegible]	[illegible]	[illegible]	[illegible]	[illegible]	[illegible]	[illegible]	[illegible]	[illegible]	[illegible]	[illegible]	[illegible]	[illegible]	[illegible]	[illegible]	[illegible]	[illegible]	[illegible]	[illegible]	[illegible]	[illegible]	[illegible]	[illegible]
78	[illegible]	[illegible]	[illegible]	[illegible]	[illegible]	[illegible]	[illegible]	[illegible]	[illegible]	[illegible]	[illegible]	[illegible]	[illegible]	[illegible]	[illegible]	[illegible]	[illegible]	[illegible]	[illegible]	[illegible]	[illegible]	[illegible]	[illegible]
79	[illegible]	[illegible]	[illegible]	[illegible]	[illegible]	[illegible]	[illegible]	[illegible]	[illegible]	[illegible]	[illegible]	[illegible]	[illegible]	[illegible]	[illegible]	[illegible]	[illegible]	[illegible]	[illegible]	[illegible]	[illegible]	[illegible]	[illegible]
80	[illegible]	[illegible]	[illegible]	[illegible]	[illegible]	[illegible]	[illegible]	[illegible]	[illegible]	[illegible]	[illegible]	[illegible]	[illegible]	[illegible]	[illegible]	[illegible]	[illegible]	[illegible]	[illegible]	[illegible]	[illegible]	[illegible]	[illegible]
81	[illegible]	[illegible]	[illegible]	[illegible]	[illegible]	[illegible]	[illegible]	[illegible]	[illegible]	[illegible]	[illegible]	[illegible]	[illegible]	[illegible]	[illegible]	[illegible]	[illegible]	[illegible]	[illegible]	[illegible]	[illegible]	[illegible]	[illegible]
82	[illegible]	[illegible]	[illegible]	[illegible]	[illegible]	[illegible]	[illegible]	[illegible]	[illegible]	[illegible]	[illegible]	[illegible]	[illegible]	[illegible]	[illegible]	[illegible]	[illegible]	[illegible]	[illegible]	[illegible]	[illegible]	[illegible]	[illegible]
83	[illegible]	[illegible]	[illegible]	[illegible]	[illegible]	[illegible]	[illegible]	[illegible]	[illegible]	[illegible]	[illegible]	[illegible]	[illegible]	[illegible]	[illegible]	[illegible]	[illegible]	[illegible]	[illegible]	[illegible]	[illegible]	[illegible]	[illegible]
84	[illegible]	[illegible]	[illegible]	[illegible]	[illegible]	[illegible]	[illegible]	[illegible]	[illegible]	[illegible]	[illegible]	[illegible]	[illegible]	[illegible]	[illegible]	[illegible]	[illegible]	[illegible]	[illegible]	[illegible]	[illegible]	[illegible]	[illegible]
85	[illegible]	[illegible]	[illegible]	[illegible]	[illegible]	[illegible]	[illegible]	[illegible]	[illegible]	[illegible]	[illegible]	[illegible]	[illegible]	[illegible]	[illegible]	[illegible]	[illegible]	[illegible]	[illegible]	[illegible]	[illegible]	[illegible]	[illegible]
86	[illegible]	[illegible]	[illegible]	[illegible]	[illegible]	[illegible]	[illegible]	[illegible]	[illegible]	[illegible]	[illegible]	[illegible]	[illegible]	[illegible]	[illegible]	[illegible]	[illegible]	[illegible]	[illegible]	[illegible]	[illegible]	[illegible]	[illegible]
87	[illegible]	[illegible]	[illegible]	[illegible]	[illegible]	[illegible]	[illegible]	[illegible]	[illegible]	[illegible]	[illegible]	[illegible]	[illegible]	[illegible]	[illegible]	[illegible]	[illegible]	[illegible]	[illegible]	[illegible]	[illegible]	[illegible]	[illegible]
88	[illegible]	[illegible]	[illegible]	[illegible]	[illegible]	[illegible]	[illegible]	[illegible]	[illegible]	[illegible]	[illegible]	[illegible]	[illegible]	[illegible]	[illegible]	[illegible]	[illegible]	[illegible]	[illegible]	[illegible]	[illegible]	[illegible]	[illegible]
89	[illegible]	[illegible]	[illegible]	[illegible]	[illegible]	[illegible]	[illegible]	[illegible]	[illegible]	[illegible]	[illegible]	[illegible]	[illegible]	[illegible]	[illegible]	[illegible]	[illegible]	[illegible]	[illegible]	[illegible]	[illegible]	[illegible]	[illegible]
90	[illegible]	[illegible]	[illegible]	[illegible]	[illegible]	[illegible]	[illegible]	[illegible]	[illegible]	[illegible]	[illegible]	[illegible]	[illegible]	[illegible]	[illegible]	[illegible]	[illegible]	[illegible]	[illegible]	[illegible]	[illegible]	[illegible]	[illegible]
91	[illegible]	[illegible]	[illegible]	[illegible]	[illegible]	[illegible]	[illegible]	[illegible]	[illegible]	[illegible]	[illegible]	[illegible]	[illegible]	[illegible]	[illegible]	[illegible]	[illegible]	[illegible]	[illegible]	[illegible]	[illegible]	[illegible]	[illegible]
92	[illegible]	[illegible]	[illegible]	[illegible]	[illegible]	[illegible]	[illegible]	[illegible]	[illegible]	[illegible]	[illegible]	[illegible]	[illegible]	[illegible]	[illegible]	[illegible]	[illegible]	[illegible]	[illegible]	[illegible]	[illegible]	[illegible]	[illegible]
93	[illegible]	[illegible]	[illegible]	[illegible]	[illegible]	[illegible]	[illegible]	[illegible]	[illegible]	[illegible]	[illegible]	[illegible]	[illegible]	[illegible]	[illegible]	[illegible]	[illegible]	[illegible]	[illegible]	[illegible]	[illegible]	[illegible]	[illegible]
94	[illegible]	[illegible]	[illegible]	[illegible]	[illegible]	[illegible]	[illegible]	[illegible]	[illegible]	[illegible]	[illegible]	[illegible]	[illegible]	[illegible]	[illegible]	[illegible]	[illegible]	[illegible]	[illegible]	[illegible]	[illegible]	[illegible]	[illegible]
95	[illegible]	[illegible]	[illegible]	[illegible]	[illegible]	[illegible]	[illegible]	[illegible]	[illegible]	[illegible]	[illegible]	[illegible]	[illegible]	[illegible]	[illegible]	[illegible]	[illegible]	[illegible]	[illegible]	[illegible]	[illegible]	[illegible]	[illegible]
96	[illegible]	[illegible]	[illegible]	[illegible]	[illegible]	[illegible]	[illegible]	[illegible]	[illegible]	[illegible]	[illegible]	[illegible]	[illegible]	[illegible]	[illegible]	[illegible]	[illegible]	[illegible]	[illegible]	[illegible]	[illegible]	[illegible]	[illegible]
97	[illegible]	[illegible]	[illegible]	[illegible]	[illegible]	[illegible]	[illegible]	[illegible]	[illegible]	[illegible]	[illegible]	[illegible]	[illegible]	[illegible]	[illegible]	[illegible]	[illegible]	[illegible]	[illegible]	[illegible]	[illegible]	[illegible]	[illegible]
98	[illegible]	[illegible]	[illegible]	[illegible]	[illegible]	[illegible]	[illegible]	[illegible]	[illegible]	[illegible]	[illegible]	[illegible]	[illegible]	[illegible]	[illegible]	[illegible]	[illegible]	[illegible]	[illegible]	[illegible]	[illegible]	[illegible]	[illegible]
99	[illegible]	[illegible]	[illegible]	[illegible]	[illegible]	[illegible]	[illegible]	[illegible]	[illegible]	[illegible]	[illegible]	[illegible]	[illegible]	[illegible]	[illegible]	[illegible]	[illegible]	[illegible]	[illegible]	[illegible]	[illegible]	[illegible]	[illegible]
100	[illegible]	[illegible]	[illegible]	[illegible]	[illegible]	[illegible]	[illegible]	[illegible]	[illegible]	[illegible]	[illegible]	[illegible]	[illegible]	[illegible]	[illegible]	[illegible]	[illegible]	[illegible]	[illegible]	[illegible]	[illegible]	[illegible]	[illegible]

| | | |

Sr. No.	Name	Husband	Caste	Village/Town	Present Address						Permanent Address						Date of Birth as per Matriculation Certificate			Signature of Candidate
					House No.	Street/Locality	Village/Town	Tehsil	District	Pin Code	House No.	Street/Locality	Village/Town	Tehsil	District	Pin Code	Day	Month	Year	
1	[illegible]	[illegible]	[illegible]	[illegible]	[illegible]	[illegible]	[illegible]	[illegible]	[illegible]	[illegible]	[illegible]	[illegible]	[illegible]	[illegible]	[illegible]	[illegible]	[illegible]	[illegible]	[illegible]	[illegible]
2	[illegible]	[illegible]	[illegible]	[illegible]	[illegible]	[illegible]	[illegible]	[illegible]	[illegible]	[illegible]	[illegible]	[illegible]	[illegible]	[illegible]	[illegible]	[illegible]	[illegible]	[illegible]	[illegible]	[illegible]
3	[illegible]	[illegible]	[illegible]	[illegible]	[illegible]	[illegible]	[illegible]	[illegible]	[illegible]	[illegible]	[illegible]	[illegible]	[illegible]	[illegible]	[illegible]	[illegible]	[illegible]	[illegible]	[illegible]	[illegible]
4	[illegible]	[illegible]	[illegible]	[illegible]	[illegible]	[illegible]	[illegible]	[illegible]	[illegible]	[illegible]	[illegible]	[illegible]	[illegible]	[illegible]	[illegible]	[illegible]	[illegible]	[illegible]	[illegible]	[illegible]
5	[illegible]	[illegible]	[illegible]	[illegible]	[illegible]	[illegible]	[illegible]	[illegible]	[illegible]	[illegible]	[illegible]	[illegible]	[illegible]	[illegible]	[illegible]	[illegible]	[illegible]	[illegible]	[illegible]	[illegible]
6	[illegible]	[illegible]	[illegible]	[illegible]	[illegible]	[illegible]	[illegible]	[illegible]	[illegible]	[illegible]	[illegible]	[illegible]	[illegible]	[illegible]	[illegible]	[illegible]	[illegible]	[illegible]	[illegible]	[illegible]
7	[illegible]	[illegible]	[illegible]	[illegible]	[illegible]	[illegible]	[illegible]	[illegible]	[illegible]	[illegible]	[illegible]	[illegible]	[illegible]	[illegible]	[illegible]	[illegible]	[illegible]	[illegible]	[illegible]	[illegible]

[illegible]
By Order and in the name of the President of India
[illegible]

APPENDIX NO. XIII

STATEMENT OF FOREST VILLAGES DISFORESTED AND TRANSFERED TO REVENUE DEPARTEMENT

Range	Name of Forest village	Compte. No.	Area Transfered to Revenue Dpte. (in ha.)
1	Kapse	258	170.4
1	Nawargaon	149	155.8
2	Girpli	181	295.31
3	Vihgaon	220	131.55
4	Yeradodra	28	156.75
5	Nimdora	58	211
6	Nawargaon	249	184.68
	Total		1223.49

Sd.
Dy. Conservator of Forests
Wardha Division Wardha

APPENDIX NO. XIV

LIST OF AREA DIVERTED UNDER F.C.A. 1980

SF No.	Project	Village	Comp.No./ Survey No.			Area in Ha.				Sanction Date
			RF	PF	ZJ	RF	PF	ZJ	Total	
Final Sanction Project 1991-92 To 2003-04										
1	Upper Wardha Project (part)	Ghatsavli	-	19/1,65/1-3	-	0	126.59	53.82	180.21	21/09/94
		Kashidhar	-	2/1,7,11/1,20/1,23/1,2 3/2,100/1	-					
		Ajapur	-	48/4	-					
		Rajapur	-	81/1,81/7,81/8	-					
		Kopara	-	20/1,36/1	-					
		Khanapur	-	27/1,29/3,65/2, 85/1,88/3,89/1/3,2/1 & 100/1	-					
		Gondebirsal	-	2/1,2/3,7/1/1,26/1,32 /1,35/1	-					
		Tarvada	-	-	4/1					
		Dhirwadi	-	-	77/1c,110/1					
		Ambora	-	-	148/1aa,148/1b,158					
		Nirmapur	-	-	113/1c/5,Ch,Ch					
		Shamdapur	-	-	28/1c,29/1a2a,28/2					
		Devgaon	-	-	66/3,96/1					
		Talegaon	-	-	14/1,204,199,197/3a,108/1,22 5/1, 253/3a,331/1,358					
		Jamgaon	-	-	6/1,21,1/4					
		Khairwada	-	-	41/2,6/2ab,6/2c, 4/1					
		Shirori	-	-	36					
		Bargaon	-	-	66/1,78/1,122					
		Dodka	-	-	1,10					
		Nandora	-	-	88/1a					

Sr. No.	Project	Village	Comptt.No. / Survey No.			Area in Ha.				Sanction Date
			RF	PF	ZJ	RF	PF	ZJ	Total	
2	Kanwar Project (part)	Khajjn	-	-	10/1,12/1/58,72/2,135,146/2/3 and 1,163/2/54,104,139/13)	0	0	8.78	8.78	08/08/02
		Jaiswada		-	79/2/1/83					
3	Mahan nala Project	Bramhanwada	267,268,269	254	34/59/66	70.85	70.85	14.48	156.18	24/01/95
4	gorhem nala Project	Pimalgaon	-	-	124	0	0	1.915	1.915	07/08/95
		Alam	-	-	33/2/1/33					
5	Kankadi tank Project	Warla	-	-	717, 655, 658, 714, 628, 400	0	0	8.89	8.89	15/07/98
6	Hatmali tank Project	Anji Bankheda	113/254	-	-	3.23	43.46	0	44.63	24/08/96
		Dahegaon Gondi	-	135,136	-					
7	Rohta -2 Project	Rohta	-	-	78,80,156,62,46, 4,5,6,7,18,1	0	0	8.43	8.43	14/08/95
		pathergaon	-	-	128,121,116					
		Tiwsa	-	-	228,244					
8	Dahegaon (Gondi) Project	Wasurkund	-	188	-	0	18.316	0	18.316	31/08/98
		Dahegaon Gondi	-	200	-					
9	Karanjewasal Project	Pimpod	-	-	120,152	0	0	9.69	9.69	29/10/98
		Tiroda	-	-	20,520,026,426,328,800,000					
10	Lower Wardha project	Mahurzadgaon	-	-	141,167,147	0	0	122.79	122.79	16/08/00
		Murapur	-	-	38,41					
		Harshiwada	-	-	101, 9,210,216,127,218,116,120					
		Ambadeh	-	-	1,4,3,0,15, 13					
		Pipri	-	-	491,178,151					
		Borgaon	-	-	33,414,346,100					
		Wirkhed	-	-	1,8,10,31,148,137,47/1,47/2,48/6					
		wadgaon	-	-	24					
		Kankarpur	-	-	24,62,63					
		Wirkhed(Tk.)	-	-	2,34,138,156					
		Shamirpur	-	-	35,42					
		Wighada	-	-	108,109,127,128					

SE No.	Project	Village	Compt.No./ Survey No.,			Area in Ha.				Sanction Date
			RF	PF	ZI	RF	PF	ZI	Total	
		Allipur	-	-	5;23;32;7					
		Tirai	-	-	1;2,106,108;183, 186					
		Nilakapur	-	-	70;71					
		Sukaspur	-	-	10;61;328;					
		Nimbol	-	-	2;108;110;					
		Kadampur	-	-	33;34					
		Dilapur	-	-	33					
		Bhirwada	-	-	53;4					
		Dalapur	-	-	101;80;1;80;81;84;1;2;13					
		Mohangpur	-	-	24;56;117;118;119;159					
		Bhadoli	-	-	1;2;3;38;4;39;1;26;2;35;51;1;323					
		Mujalpur	-	-	2					
		Kamalpur	-	-	6;7;99;4;5					
		Devanwada	-	-	267;2;17;1					
		Mirzapur	-	-	23;18;14					
		Bajapur	-	-	1;2;50;59;58;1;55					
		Piplot	-	-	86, 110;231;116;145;303;313;289; 286;299;305;317					
		Surla	-	-	264;288					
11	Kesha – I project	Kesha	-	-	115;116;89;88	0	0	8.17	8.17	07/02/00
12	Madanpalli reservoir	Wadgaon	-	-	27;8;9;20;11;16, 29;28;29;23	0	0	33.9	33.9	05/11/99
		Amgaon	-	-	204					
13	Upper Wardha Left Canal Targets:	Talegaon	-	-	123;124	0	0	0.425	0.425	23/03/01
14	Lal nala project	Kirtangarh	-	-	5;3;1	0	0	29.83	29.83	31/03/00
		Talodi	-	-	9;13;14;246;230, 192;193;146;					
		Pachlaha	-	-	32;34;33;30;31;90;95;101;104; 106;113					

Sr. No.	Project	Village	Gramp.No. / Survey No.			Area in Ha.				Sanction Date
			RF	PF	ZJ	RF	PF	ZJ	Total	
		Sidhra	-	-	204					
		Gamnajar	-	-	1-4					
		Galgam	-	-	1,2,7,24,33,75,76,191,193,194 ,142,143					
		Mahamma	-	-	1					
		Gadarmal	-	-	4					
15	Hiwara project	Hiwara	-	-	99,182,197,198,122, 187,188	0	0	4.08	4.08	5/4/11
		Gaighata	-	-	128					
16	Sota Canal Project (Additional Pro.)	Sota	-	-	205,203,195,204, 198	0	0	4.107	4.107	1/1/03
17	Kolhi Tank project	Kolhi	-	-	64,136,135, 134,110	0	0	4.375	4.375	15/8/02
18	Road & Canal of Madan project	Dadagpur	267	201	1	0.12	1.23	0.18	1.53	8/8/02
19	H.T. Transmission line Kamtha	Kamtha	-	-	185/59	0	0	0.48	0.48	17/7/01
20	Khamgaon Kheda Bridge		-	-		0	0	0.058	0.058	25/5/07
21	Const. of Bridge on Dham river Patwar	Patwar	-	-	437,438,439	0	0	0.29	0.29	25/4/07
22	Bhadadi river bridge (Selsura)	Selsura	-	-	735,36.	0	0	0.95	0.95	3/8/06
23	By passing Wardha	Sukhada	-	-	1	0	0	1.38	1.38	23/6/07
		Shiti Mogha	-	-	3					
		Gaon	-	-	1					
24	Pulgaon By pass Road	Ramnathpur	-	-	1	0	0.09	0.2	0.2	14/2/03
25	Lloyds Steel Co. Bhugaon	Bhugaon	-	-	141,143,148,182	0	0	45.75	45.75	28/05/1995
		Sirsdoh	-	-	218,212,213					
		Mandarpath	-	-	162					
26	CETP Engineering Industries Talegaon	Talegaon	-	-	341,324	0	0	0.94	1.94	21/01/2002
27	Jawahar Urdu High school Ashti	Ashti	-	-	2	0	0	0.33	0.33	23/7/04
28	Giga industries optical fiber cable	Wanarmina	-	-	67	0	0	0.028	0.028	24/10/02
	Total of Area Diverted					73.39	259.64	342.41	675.43	
Final Sanction Project 2004-05 To 2013-14										
1	Shirul Tank Proj-2	Bid Mainal	-	-	10,11	0.00	0.00	3.84	3.84	12/7/06
		Pimpalgaon	-	-	12,22,28,35,58, 87,214					

Sr. No.	Project	Village	Comp.No. / Survey No.			Area in Ha.				Sanction Date
			RF	PF	ZJ	RF	PF	ZJ	Total	
2	Gaji Mouse Irrigation Tank	Gaji	-	-	194,192,197,197	0.00	0.00	3.20	3.20	26/11/09
		Yesambe	-	-	130,300,305					
3	Lower Wardha Project Deoli & Gaudi Canal	Nimgaon	-	-	240,252	0.00	0.00	0.99	0.99	30/1/08
		Jatapur	-	-	24,84					
4	Nagpur-Goa Garment Road	Umarkhed	44,45	-	-	0.88	0.00	0.00	0.88	3/27/2009
5	National Highway No. 7	Tarsi	-	-	924	0.00	0.00	4.67	4.67	25/8/03
		Ajani	-	-	224,227,163,23, 25,24,265,211					
		Shelargaon	-	-	137,139,150					
		Kawadgiri	-	-	83,112					
		Adeli Bk.	-	-	18,18					
		Kudki	-	-	337,137,2343, 136,1302					
		Ghatawali	-	-	137,138,246,270, 175					
		Dareda	-	-	222,640					
6	National Highway No. 6	Sarwali	-	125		0.00	1.16	5.24	6.40	17/08/2007
		Talegaon	-	335,198,336,180, 309,277						
		Karanja	-	-	222,175,134,137, 118,286,265,152, 188,261,287,209					
		Sarwadi	-	-	368,256,278					
		Infarmara	-	-	79,85					
		Talegaon	-	-	366					
		Kalambeshwar	-	-	34					
		Ramdhana	-	-	60,71					
7	220 KV Ckt-C	Ganjri	181,179,177, 176	-	-	24.88	2.77	2.53	30.23	16/4/08
		Tarodi	-	103	-					
		Sehgaon	-	123	-					

Sr. No.	Project	Village	Gat no./Survey No.			Area in Ha.				Sanction Date
			RF	PF	ZJ	RF	PF	ZJ	Total	
		Pawnar	-	152	-					
		Chapan	-	-	5/6,17					
		Pulai	-	-	18/2/2					
8	765 K.V Ckt-II	Ciegar	181,182	-	-	30.13	0.39	7.01	37.47	11/02/2011
		Dhamangaon	178	-	-					
		Pimpri Gondi	176,177	-	-					
		Gondmouli	153	-	-					
		Jodha	-	36,38	-					
		Tirodi	-	-	330,385					
		Gargai	-	-	30,33					
		Pimpri Gondi	-	-	114					
		Gondmouli	-	-	43,274					
		Nanki	-	-	12					
		Peth	-	-	95					
9	Dr.B.R.Ambedkar Edu. Society Himmatsar	Khairlanji	-	-	159	0.00	0.00	0.48	0.48	8/10/07
10	Construction of Railway line siding at village nashi	Nashi	-	-	81,82,84	0.00	0.00	0.34	0.34	7.7.11
11	400 K.V Dabha Cocket Trans.Line Koradi To Wardha	Pimpalgaon	-	-	304,198	0.00	0.00	0.99	0.99	22.8.12
12	Optical Fibre Cable	Sirsoli	-	-	128,56	0.00	0.00	0.30	0.30	28.03.14
13	Dudhna barrage Project	Dut	-	-	22,23,24,25,26,27,41,42,84	0.00	0.00	93.81	93.81	26/06/2014
		Kandora	-	-	38/49,75,79,43					
		Sawangi(M)	-	-	24					
		Dhamna	-	-	152,153,185,183, 184,185,186,187, 193					
		Shelgaon	-	-	175,176					
		Dhanki	-	-	30,31,113,181, 182,184					
		Dutki	-	-	5,14,15,16,85,95					
		Dudhna	-	-	23,24,29,32,26					

Sr No	Project	Village	Comp/No. /Survey No.			Area in Ha.				Sanction Date
			RF	PF	ZJ	RF	PF	ZJ	Total	
		Wadgaon	-	-	24					
		Bambarde	-	-	98,87,64,67,68, 71,72					
		Bhambavta	-	-	5,6,1,22,73,74,75, 75					
14	400 KV Warora To Wardha Trans Line (PGCIL)	Dindoda	-	-	2128	0.00	0.00	1.74	1.74	07.12.2011
		Tendola	-	-	201,200					
		Dindoda	-	-	642,191,194					
		Selsura	-	-	244					
	Total of Area Diverted					58.80	4.83	126.28	191.10	
	Total of Area Diverted in Final Sanction Projects					129.37	361.47	175.20	666.54	

Sr No.	Project	Village	Gramp.No. / Survey No.			Area in Ha.				Sanction Date
			RF	PF	ZJ	RF	PF	ZJ	Total	
In Principle Sanction Project										
1	Raising the height of waste weir by 1.90 M. of Dhamri river Project	Ghogal	666.10F	-	-	2.4	24.75	4.0F	58.23	6/7/2010
		Mahisali	-	190	-					
		Mayal	-	-	27,219					
2	Ganeshpur tank Project	Ganeshpur	-	-	71.32	0	0	1.98	1.98	4/22/1993
3	Dhammpur tank Project	Dhammpur	-	-	6/1.13.22	0	0	5.73	5.73	30/4/96
4	Ajamara Barrage Project	Ajamara	-	-	26.38.53.54.23	0	0	31.56	31.56	4/27/2005
		Tahli	-	-	20					
		Nydha	-	-	168					
		Kesaria Kala	-	-	132.174					
		Kesaria Kh	-	-	12.3					
		Kanj	-	-	20.289					
		Kapas	-	-	24.23					
		Sawangi Road	-	-	60.66.84.88.75					
		Sonegaon Road	-	-	46.83					
		Kanhan	-	-	58.43.20.319.320					
		Mamaw	-	-	826.327.348					
5	Water Bridge across Dhamri river on Wardha-Arvi Road	Arvi	-	-	3.8	0	0	0.12	0.12	27/8/08
6	Wardha Barrage Project	Kachepuri	-	-	313.10.44.69.319	0	0	19.72	19.72	12/10/2010
		Kachpuri	-	-	65.76.77.8485.147.2					
		Shendri	-	-	183.891.187.888, 187.228.228.240, 144.136.187					

Sr. No.	Project	Village	Compt.No./Survey No.			Area in Ha.				Sanction Date
			RF	PF	ZJ	RF	PF	ZJ	Total	
		Alagar	-	-	309/2A2					
3	Shri Krishna Shanmuga Nadhan Mahavidyalaya Wardha	Masala	-	-	23	0	0	0.81	1.45	6/5/2008
	Total of Area Diverted in Principal Sanction Projects					7.40	24.78	64.83	96.29	
	Total of Area Diverted in Final Sanction & In-Principle Sanctioned Projects					136.77	289.28	576.83	902.85	

SD/-
Dy. Conservator of Forests
Wardha Division Wardha

APPENDIX NO. XV

STATEMENT OF AREA DISFORESTED BEFORE 1980

A) RESERVED FOREST

Sr. No.	Gazette Notification No. & Date or Other Orders	Range	Survey Block No. /Village Name	Diforested Area in Ha.	Compt. No.
1	G.N. 3003 dt.24.6.1897		Punjara	44.51	
		Ashti	Kinhi East & West	1003.46	125,123
			Mewi	94.42	
			Manoli	1053.72	
			Malegaum	791.50	
			Gumgaon	66.94	
2	G.N. 3401138 dt.25/5/1918		Dhaga	0.00	
3	G.N. 350 1130C dt.31-5-1918		Dhaga	143.40	
4	G.N. 6610598 dt.31/10/1935		Dhaga	2.02	
5	G.N. 1565016540KI dt.08/09/1947		Manoli	327.72	58
6	FLD 4851011063250E Dt.7/1/1963	Karanja	Dhaga	131.60	192
			Dhaga	2.28	193
			Dhaga	13.53	194
			Dhaga	0.10	214
7	FLD 3373020713I0W, Dt.16/11/1973	Hingni	Malegaon	76.89	259
8	FLD 3374089981OW, Dt.31/01/1975	Ashti	Satapur	27.93	120
			Satapur	0.40	119
9	FLD 3375086353OF03 Dt.23/10/1975	Hingni	Manoli	24.28	246
10	FLD 3359/99983-W Dt. 18/06/1979	Talegaon	Punjara	155.30	140
		Karanja	Dabegaon	131.22	220
			Manoli	211.00	56
		Karanja	Dhaga	205.33	181
			Manoli	156.75	48
		Hingni	Malegaon	179.40	252
			Manoli	184.68	240
Total				5049.21	

Sd-
Dy. Conservator of Forests
Wardha Division Wardha

B) PROTECTED FOREST

Sr. No.	Gazette Notification No. & Date Or Other Orders	Range	Name of Village	Compt. No.	Sur. No.	Diforested area in Ha.
1	FLD-1767-2987-V, Dt.16/06/1967	Hingni	Salaikala	225	1/1k, 1/1Bgh, 1/1Bg, 42/2, 25/2	10.41
2	FLD-1268-1869/2-W, Dt.13/02/1970	Arvi	Shobanapur	66	25	7.68
3	FLD-3269-9853-W, Dt.03/11/1970	Arvi	Wadagaon	64	34	4.86
4	FLD-3371-4933-W, Dt.29/01/1972	Wardha	Murapur	278	60/1-F	14.37
					42/1	29.38
			Wanarchawa	284	1/1	40.67
					1/3	28.72
					1/5	19.55
					1/15	4.20
			Sakura	265	93/1	26.99
					132	13.52
					76	4.44
			Dhanwanpur	274	36/1	1.27
			Bilk	212	83/1-A	1.68
			Gurgaon	274	68/1	28.33
					37	1.13
5	FLD-3372-5285-W, Dt.03/10/1972	Arvi	Rawan	86	54/1E	5.28
			Kinwadi	83	62/1	3.87
6	FLD-3372-5297-W, Dt.01/06/1972	Hingni	Raipur	228	2/1k	6.31
					2/1k	1.33
7	FLD-3372-3446/2-W, Dt.01/05/1973	Arvi	Arvi	45	13/1k	0.09
					15/1	0.47
					13/1A	1.61
8	FLD-3373-3151-38-W, Dt.17/12/1973	Arvi	Bothli	143	236	2.16
			Umri	144	218/1	3.5
					8/2/2	4.23
					2.4e/1	8.09
9	FLD-3360-3259/1-F-2, Dt.14/04/1978	Ashti	Khirapur	8	83/3 & 118/1	168.71
					77/1	17.48
10	FLD-3360-3259/1-F-2, Dt.14/04/1978	Ashti	Pachala	25	59/1e,6b,c,8b,j	35.64
			pardhamna	39	3/1E	30.82
					8/10	39.88
			Dhokjhindi	40	1/1	6.75
					1/2	12.53
					1/3	15.03

Sr. No.	Gazette Notification No. & Date Or Other Orders	Range	Name of Village	Compt. No.	Sur. No.	Diverted area in Ha.
11	FLD-2360-52991-E-2, Dt:14/04/1978	Ashti	Chikhlitola	49	9	9.01
					10	1.16
					8	8.24
					13/1c	19.07
			Mahagaon Thela	89	27/1d	23.82
					28/1/ab	0.2
					28/1k	25.22
12	FLD-2360-52991-E-2, Dt:14/04/1978	Arvi	Bhurwadi	89	116/3gh, 118/3AG, 106	29.04
			Tarsod	91	13	29.91
			Chinchbhuva	94	22/3	35.91
			Adegaon	96	83/1,122a	29.74
			Satvangi	92	108/1c	38.86
			Bargaon Gondi	208,209	1/1-k	96.54
		Kanarga	Jogi	176	46/1k,46/1kh	32.16
			Simla	181	27/1k	11.23
		Hinga	Tamaswada	220	84	49.85
			Mandi	223	1/1	118.94
					1/2-k	33.84
					1/14a	11.25
			Sathoklinda	230	17/1-k	41.32
					3/1-k	8.78
					7	2.87
					9/1k,1/1kh	30.28
13	FLD-2360-52991-E-2, Dt:14/04/1978	Hinga	Andhora	231	1/1E	72.74
				232	20/1	122.93
					20/4	2.84
					22/1-K	102.72
					33/1-E	42.24
			Pardi	234	1/1-k	164.93
					90/1	1.29
					90/2	0.49
					35/1	38.35
			Nandurdi	238	1/1-k	102.48
					45/1/ch	0.16
					1/1/ch	8.79
					43/1-k	40.34
			Mohgaon	249	1/1-k,1/1-ch,1/1-ch/b	9.88
		Wardha	Talegaon	260	48/3-k	25.68
Grand Total						2268.17

Sd-
Dy: Conservator of Forests
Wardha Division Wardha

APPENDIX No. XVI

DETAILS OF A - FRAME

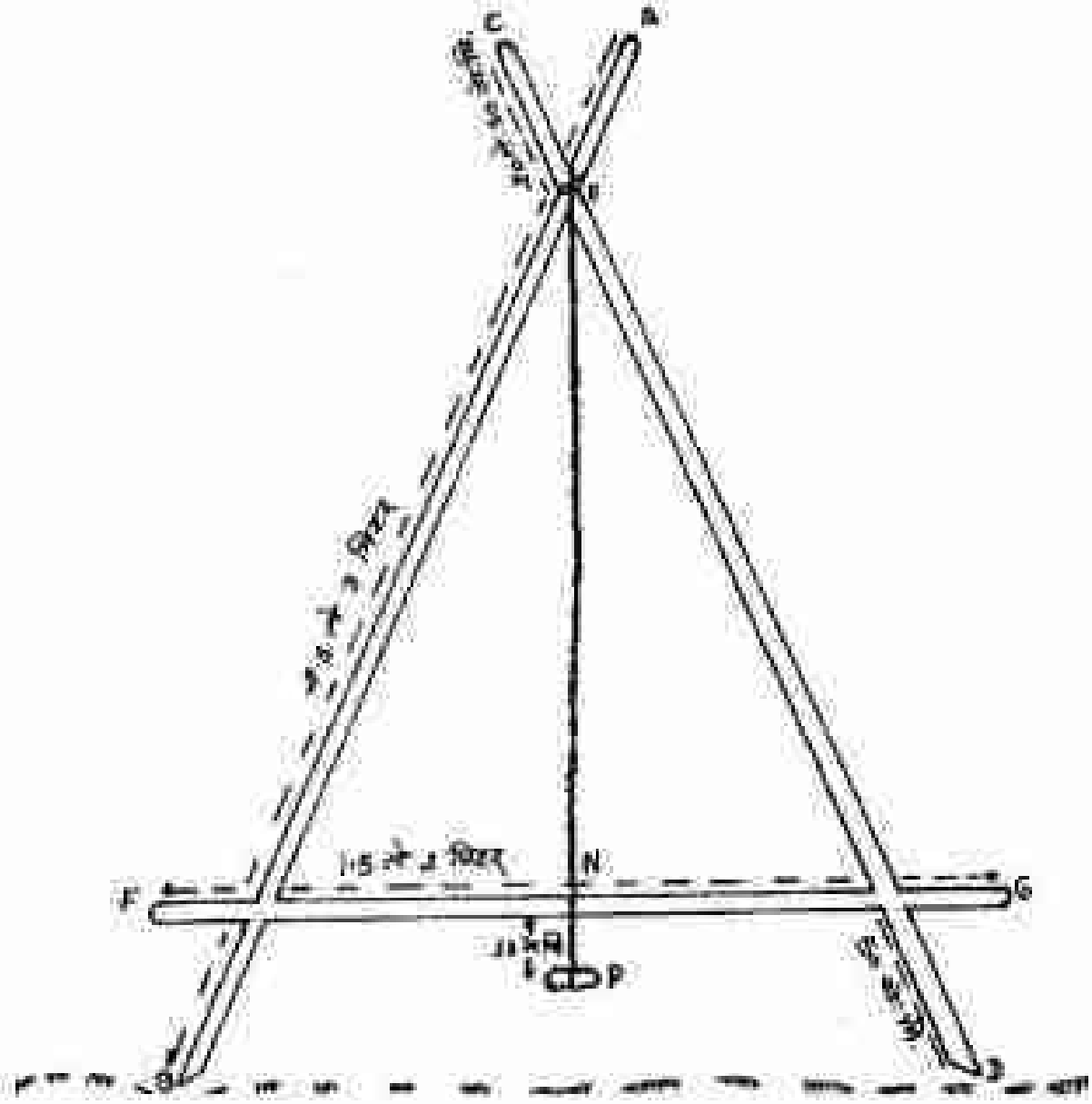

A कोन

A कोनाचा प्रकार

A कोन तयार करण्यासाठी लागणारी साधने :

1) 2)

3) 1 सेमी किंवा मध्यम आकाराचे दोन 8 आकाचे लंबी दांडीचे दोन बाण.

A कोन तयार करण्याची पद्धत :

- AB व CD सारख्या दोन (2 ते 3 सेंटर लांबीचे लाल रंगाचे दोन दांडगाचा दुरुस्तपणाने खुपसावा लागेल A व B दांडगाच्या जागी (2 ते 3 cm लांबीचा) स्केच करावे.
- याचप्रमाणे B व D दोन ठिकाणी छिद्रे पाडा. दांडगाच्या जागी नवे नेमके ठिकाणे.
- दोन्ही बाजूचे बाण दांडगाच्या (a) व (c) टोकाला घालून बाणाचे मुख उघडे ठेवावे.
- EG रबरी बाण (1 ते 2 सेंटर लांबीचा) मुख उघडेच राहील अशाप्रकारे दोन्ही बाण दांडगाच्या मुख उघडे मुखात घालावे.
- तिन्ही बाणांचे टोक दांडगे घट्ट बसत व पाहून बाणाच्या मुखाची स्थिती योग्य आहे याची खात्री करावी.
- A कोन तयार झालेल्यानंतर त्याचा दांडगाचा E स्थानात दोरा गाठी देऊन दोन्ही दांडगे एकमेकांना बांधावेत. EG बाणाचा (c) चे दिशेचा दांडगे असावे.
- इतर खेळण्यांचे उपयोग दर्शविण्या P स्थानात ब्रह्मचाऱ्याची किंवा दांडगे गुंडाळण्याचे जागा असणारी खांबाचा (दांडगा दोन बाण बसवावे लागेल) योग्यरीत्या तयार करावे. दांडगे घट्ट बसवावे.
- A कोनाचा लक्षणीय वापरासाठी खेळणे दोन्ही दांडगे उभ्यारीत्या ठेवावे. एक दांडगा जमीनीवर ठेवावा. दोन्ही दांडगे खुपसावे. दांडगे EP जोडे किंवा बाहेर निघावे. त्यांचा वापर करावा.
- दांडगा ज्या ठिकाणी ठेवावे त्याच्या जमिनीची समांतरता असावी. P दांडगे आधी दुरुस्त करावे. दांडगे ठेवावे. त्यांचे दांडगे खुपसावे. दांडगे N दांडगे घालावे. दांडगे A कोनाचा मध्य बिंदू असावे.

A कोन कार्यक्षमता पद्धत

- या प्रकारे तयार केलेले कार्यक्षमते कोनाचा वेगवेगळ्या प्रकारे प्रयोगशाळेत मुल्यांकन करावे.
- दांडगाचे A कोन दांडगे दोन्ही बाजूचे दांडगे खुपसावे. B दांडगाचे दुरुस्त होऊन B, व D दांडगे स्थिर दुरुस्त दुरुस्त D दांडगे करावे. स्थिर दांडगे कोनाचा दांडगाचा कोनाचे EP दांडगे आणावे. FG दांडगाचा मध्यबिंदू (N) स्थिर दांडगे.
- EP दांडगे Nमध्यबिंदूचा स्थिर करण्याचा कोनाचा B व D दांडगाचे दुरुस्त मध्यबिंदू मोजावे –

- [illegible] D [illegible] | B : [illegible] EP [illegible] FG [illegible] N [illegible]

- EF [illegible] $D * B$ [illegible]

- [illegible]

- [illegible] A [illegible]

- [illegible] A [illegible]

- [illegible]

—: 0808 :—

APPENDIX NO XVII

BOUNDARY DEMARCATION - MODEL ESTIMATE

(Class - I)

Construction of R.C.C. Boundary Pillar at _____
Height of Pillar = 1.00 m above G.L.

Item No. 1 :- Excavation for pits _____ etc.
for Pillar (1x 0.50 x 0.50 x 0.50) = 0.125 cum.
@ Rs. 45.20 cum. _____ = Rs. 5.65 /-

Item No. 2 :- Providing and laying in situ C.C. 1:2:4 M-15 of requisite
for foundation _____ etc.
For Pit 1 x 0.50 x 0.50 x 0.50 = 0.125 cum.
Deduct 1 x 0.40 [(0.25 x 0.15) + (0.20 x 0.125) = 0.0125 cum.
Net = 0.1125 cum.
@ Rs. 1602.80 /- cum. = Rs. 180.32 /-

Item No. 3 :- Providing and casting in situ cement concrete M-20 of
trap metal ___ etc.
Pillar 1 x [(0.15 x 0.10) + (0.25 x 0.10)] x 1.40 = 0.059 cum.
2
@ Rs. 2731.80 /- cum. = Rs 96.61 /-

Item No. 4 :- Providing and fixing M.S.D Bars rein for cement _____
For Pillar
i) Vertical Bars 8 m.m @ 1 x 4 x 1.30 = 6.50 Rmt.
wt. 0.395 kg/ Rmt _____ = 2.57 kg.
ii) Ring 20 cm. c/c 8 mm dia 1 x 8 x 0.60m = 4.80 Rmt.
wt. 0.222 kg/ Rmt _____ = 1.07 kg.
iii) 16 mm ø for Handles 1 x 2 x 0.50 = 1.00 Rmt.
wt 1.58 kg/ Rmt _____ = 1.58 kg.
Total Weight _____ = 5.05 kg.
@ Rs. 23 /- kg. Casting _____ = Rs. 116.15 /-

Item No. 5 :- Providing and Applying two coats of flat oil paint of approved colour
etc.
sides 2 x 0.15 (1m x 1.00 = 0.30 sqm.
sides 2 x 0.125 (Avg x 1.00 = 0.25 sqm.
Top 1 x 0.15 (Avg x 0.10 = 0.015 sqm.
Total _____
0.640 sqm.
@ Rs. 25.30 /- sqm _____ = Rs. 16.00 /-

Item No 6 :- Engraving Compartment no. on pillar etc. Complete 1 No.
@ Rs. 15 /- each _____ = Rs. 15.00 /-

Item No 7 :- Transportation of precast R.C.C. Boundary Pillar
including loading and unloading etc. = 180 /-
@ Rs. 29.30 /- sqm. _____ = Rs. 15.30 /-

Item No 8 :- Survey and Demarcation of boundary line
(forest area _____ etc.
for one pillar _____ = 180 /-
= Rs. 20.00
Total = Rs. 595.21
Add 5% contingencies = Rs. 29.92
Total Rate = 625.45
Cost of one Pillar Say _____ = Rs. 630 /-

Sd/-
DY Forest Engineer
South Chandrapur Circle
Chandrapur

MODEL ESTIMATE

(Class – II)

Construction of R.C.C. Boundary Pillar at ——————

Height of Pillar = 0.50 m above G.L.

Item No. 1 :- Excavation for pits ..... etc.

for Pillar 1 x 0.45 x 0.45 x 0.45 = 0.091 cum.

@ Rs. 46.90 cum —————— = Rs 4.26 /-

Item No. 2 :- Providing and laying in situ C.C. 1:2:4 M-15 of trap metal for foundation ..... etc. Complete

For Fix	1 x 0.45 x 0.45 x 0.45	= 0.091 cum.
deduct	1 x 0.15 x 0.15	= 0.009 cum.
	Net	= 0.082 cum.

@ Rs. 1600.60 / - cum. = Rs. 131.41 /-

Item No 1-3 Providing and casting in situ cement concrete, M-20 of trap metal .... etc.

1 x 0.15 x 0.15 x 0.90 = 0.020 cum

@ Rs. 2731.96 / - cum = Rs.54.64 /-

Item No. 4 :- Providing and fixing H.Y.S.D. Bars rein for cement ....

i) Vertical Bars 8 mm ø 1 x 4 x 1.00 = 4.00 Rmt

wt 0.395 kg/ Rmt —————— = 1.58 kg.

ii) Ring 20 cm c/c 6 mm dia 1 x 5 x 0.30 (Av) = 2.50 Rmt.

wt. 0.222 kg/Rmt —————— = 0.55 kg.

iii) 16 mm ø for handles 1 x 2 x 0.45 = 0.90 Rmt.

wt 1.58 kg/Rmt —————— = 1.42 kg

Total Weight —————— = 3.56 kg

@ Rs. 23 / - kg —————— = Rs. 81.88 /-

| Casting

Item No. 5 :- Providing and Applying two coats of Flat oil paint of approved colour —— etc.

sides	2 x 2 x 0.15 x 0.30	= 0.30 sqm.
Top	1 x 0.15 x 0.15	= 0.023 sqm.
	Total	0.323 sqm.

@ Rs. 25.30 / - sqm. —————— = Rs. 8.17 /-

Item No. 6 :- Transportation of precast R.C.C. Boundary Pillar including loading and unloading etc = 100 /-

Item No. 7 :- Engraving Compartment no. on pillar etc. Complete 1 No.

@ Rs. 15 / - each —————— = Rs. 15.00

Item No. 8 :- Survey and Demarcation of boundary line of forest area —————— etc = 20 /-

Total = Rs. 415.36

Add 5% contingencies = Rs. 20.76

Total Rate = 436.12

Cost of one Pillar Say /- —————— = Rs. 436 /-

Sd/-

Dy Forest Engineer

South Chandrapur Circle

Chandrapur

BEFORE ERRECTION OF R.C.C. BOUNDRY PILLAR,
PLEASE CONFIRM THE BOUNDRY POINTS (CENTRES)
FROM CONCERN LAND RECORD AND WHEN START
THE WORK.

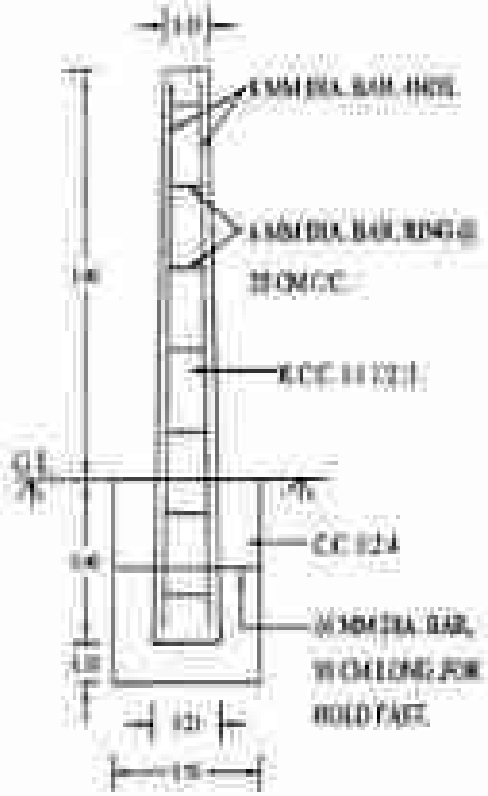

SECTIONAL ELEVATION

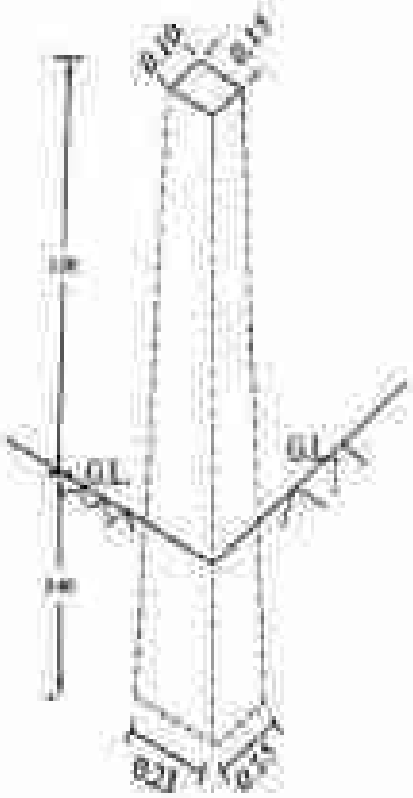

ISOMETRIC VIEW

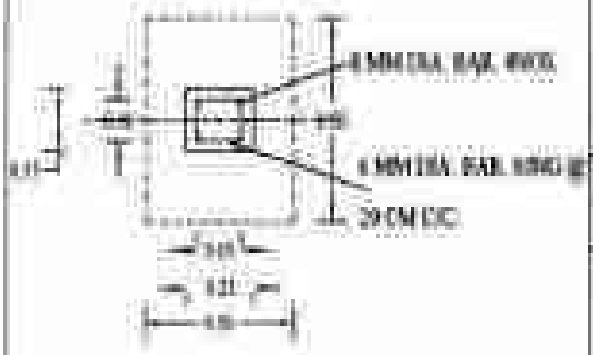

PLAN SCALE - N.T.S.

R.C.C. BOUNDRY PILLAR		
AT.	,IN	RANGE
IN.	DIV.	CIRCLE
OFFICE OF THE FOREST ENGINEER, M.S. NAGPUR.		
		Sd/- DY.FOREST ENGINEER SOUTH CHANDRAPUR,CIRCLE CHANDRAPUR.

APPENDIX NO. XVIII

ONE FIFTH BOUNDARY DEMARCATION & VERIFICATION SCHEME (R.F & P.F)

RESERVED FOREST

Year	Year	Name of Range	Block No.	Name of village	Total nos of pillar	Length in km.		Adjoining Compt No.
						Artificial	Natural	
2017-18	2022-23	Samaleswari	21-Sohara	Nehari	22	2.40	–	315,316
				Bhawanipur	37	3.96	–	312,313
				Kuchida	10	2.10	–	316
			23-Jamarpal	Tarbahal	24	4.01	–	324
			24-Bhatli	Kuhli	20	4.01	–	322
				Total	99	15.94	0.00	
2018-19	2023-24	Samaleswari	22-Jhilmili	Atri	24	2.80	–	307
				Siddhipatia	20	3.21	–	317,318,320
			23-Jamarpal	Dandia	11	1.74	–	320,319
				Sarangarh	21	3.31	–	318,319
				Total	76	11.86	0.00	
2019-20	2024-25	Samaleswari	22-Jhilmili	Wangdihuma	10	1.02	–	322
				Bara	14	2.24	–	319,320
			23-Jamarpal	Pasali	7	1.34	–	321
				Bhandaripara	11	1.78	–	320
			17-Sohal	Sukhpara	7	1.45	–	320,319
				Tarla	12	2.24	–	320,321
				Total	61	11.09	0.00	
2020-21	2025-26	Samaleswari	22-Jhilmili	Jamarpali	10	1.56	–	318
				Sharmuli	12	2.22	–	317,318
			24-Bhatli	Jaldihapara	11	1.14	–	321
				Dahipali	9	1.04	–	320
				Sidi	25	2.28	–	321,322
				Total	67	8.04	0.00	
2021-22	2026-27	Samaleswari	22-Jhilmili	Sohapur	18	3.00	–	320,319
				Chandrakira	22	2.24	–	324
			21-Sohara	Bichali	8	0.24	–	314
				Samaleswari	20	2.54	–	313,316
				Dumerbahal	29	3.88	–	311,315
				Bhatinarra	14	1.15	–	316
			24-Bhatli	Dharmapur	4	0.58	–	322
				Chandrakira	14	2.28	–	322
				Total	109	15.00	0.00	
				Grand Total of Samaleswari Range (R.F)	412	62.92	0.00	
2017-18	2022-23	Hirapur	42-Sohara	Siddhipali	6	0.80	0	330 A
				Total	6	0.80	0	
2018-19	2023-24	Hirapur	41- Kalua	Ghosa	38	5.100	0.00	328
				Ekchuria	11	1.300	0	328
				Sarangarh	8	0.900	0	328
				Barmahal	10	2.100	0	328
				Total	68	9.300	0.00	
2019-20	2024-25	Hirapur	42-Jhilmili	Tarbhata	11	2.000	0.00	308
				Bhatli	18	3.100	0	270, 272
				Ambikhol	3	0.700	0	270
				Kalua	12	2.410	0	270, 272
				Total	42	8.26	0.00	
2020-21	2025-26	Hirapur	42- Jhilmili	Pathora	26	5.000	1.000	258, 260, 261
				Rampur	21	3.100	0.000	259, 260
				Kalua	25	3.200	5.000	257 to 262
			41- Kalua	Wadarangi	27	3.000	3.000	271, 273
				Total	99	14.30	9.00	
				Grand Total of Hirapur Range (R.F)	198	32.170	8.500	
2017-18	2022-23	Khairagarh	70- Dhara (part)	Sarandi	27	4.52	–	315,316,322
				Tahali Khurd	21	3.86	–	324
				Total	48	8.38	0.00	
2017-18	2022-23	Khairagarh	82-Khajuri	Mohtal	8	1.30	–	289
				Bhatsarrunda	5	0.58	–	290,289
				Chhuria	23	3.54	–	290,288
				Total	36	5.42	0	

Year	Year	Name of Range	Block No.	Name of village	Total nos. of pillar	Length in km.		Adjoining Compt.No.
						Artificial	Natural	
2017-18	2032-33	Kharagpur	59 Dhaga (part)	Tikana	18	3.51	2.40	200,198
				Ajanthi	14	2.55		198,197
				Tarnali	13	2.51		197,196
				Total	56	10.77	6.81	
2018-19	2033-34	Kharagpur	59-Dhaga (part)	Nanad	42	8.37	2.50	226,227,228
				Bhimpur	4	0.16	0.20	227
				Dhanti	2	0.08	0	228
				Jubeli Bhanj	16	3.06	3.84	229
				Total	74	8.69	4.54	
2019-20	2034-35	Kharagpur	52 Sikrigam	Jhumurmuchi	26	5.34	-	227
				Nilatara	20	2.37	-	228
				Total	46	5.34	0.00	
2019-20	2034-35	Kharagpur	61 Dhanpur	Chandanti	1	0.25	-	197,179
				Bansda	7	1.36	-	182
				Chandipada	9	1.34	-	182
				Total	10	2.95	0.00	
2019-20	2034-35	Kharagpur	62 Sikrigam	Kachhali	35	7.04	1.72	283,284,285
				Jubeli	8	0.58	-	284
				Tamarsuda	29	7.87	-	281 Khagan, 284 Kharagpur
				Total	67	15.29	1.72	
2019-20	2034-35	Kharagpur	59 Dhaga (part)	Bandlatta	41	8.05	-	226,227,228
				Bhimpur	11	1.87	-	227
				Dhanti	4	0.08	-	228
				Jubeli	14	7.47	-	229,230
				Total	70	17.48	0.00	
2020-21	2035-36	Kharagpur	59-Dhaga (part)	Bandlatta	46	8.39	-	227 to 231,185,186
			63- Dhanpur	Nandini	20	2.46	-	180
				Jubeli	8	0.51	-	182
				Total	88	6.75	0.00	
2020-21	2035-36	Kharagpur	59-Dhaga (part)	Dhaga	68	12.67	1.80	219,218,217
				Total	68	14.65	1.80	
2021-22	2036-37	Kharagpur	59- Dhaga (part)	Nanad	1	-	-	231,215
				Jubeli	18	2.16	-	215
			63- Dhanpur	Nandini	8	2.27	-	181
				Dhanti	4	1.44	-	181,182
				Total	31	10.12	0.00	
2021-22	2036-37	Kharagpur	61 Khapari	Kachhi	23	2.21		281
				Dhaberia	21	1.51	-	282
				Jubeli Bhanj	17	4.81		280,281,282
				Total	59	18.59	0.00	
Gorand Total of Kharagpur Range (KF)					695	117.830	7.300	0
2017-18	2032-33	Jhili	57 Patiya (Part)	Sarangpani	18	3.47	-	139,140,141
			58 Chirchiti	Chirchiti	20	2.300	-	141,140
				Bellara	6	1.80	-	154
				Chichibasa	9	2.50		157
				Sarangpani	12	2.80	-	155
			61 Dhanpur	Dhanpur	20	4.80	3.20	168,170
				Total	84	18.75	4.50	
2018-19	2033-34	Jhili	58 Chirchiti	Chirchiti	25	3.60	-	157
			59 Dhaga (Part)	Bellara	12	2.52	-	154
				Patiya	10	4.60	-	171,173
			60 Deberia	Dhanpur	8	3	-	157
			65 Gourgaon	Nanpani	22	2.58	-	157
				Chichibasa	10	1.8	-	157
			61 Dhanpur	Chichibasa	9	-	0.00	170
				Gaudanali	20	2.16		171
				Pipalkhunta	8	1.76		170
				Total	157	23.42	0.00	

Year	Year	Name of Range	Block No.	Name of village	Total no. of plot	Length in km.		Adjoining Compt No.
						Artificial	Natural	
			38 Chuchuli	[illegible]	[illegible]	[illegible]	[illegible]	[illegible]
				[illegible]	[illegible]	[illegible]	[illegible]	[illegible]
			39 Dhara (Part)	[illegible]	[illegible]	[illegible]	[illegible]	[illegible]
				[illegible]	[illegible]	[illegible]	[illegible]	[illegible]
2018-20	2023-24	Adhi		[illegible]	[illegible]	[illegible]	[illegible]	[illegible]
			40 Dungra	[illegible]	[illegible]	[illegible]	[illegible]	[illegible]
				[illegible]	[illegible]	[illegible]	[illegible]	[illegible]
				[illegible]	[illegible]	[illegible]	[illegible]	[illegible]
				[illegible]	[illegible]	[illegible]	[illegible]	[illegible]
				Total	121	16.20	2.80	
			39 Dhara (Part)	[illegible]	[illegible]	[illegible]	[illegible]	[illegible]
2020-21	2025-26	Adhi		[illegible]	[illegible]	[illegible]	[illegible]	[illegible]
			40 Dungra	[illegible]	[illegible]	[illegible]	[illegible]	[illegible]
				[illegible]	[illegible]	[illegible]	[illegible]	[illegible]
				Total	117	20.70	0	
			38 Chuchuli	[illegible]	[illegible]	[illegible]	[illegible]	[illegible]
2021-25	2026-27	Adhi	39 Dhara	[illegible]	[illegible]	[illegible]	[illegible]	[illegible]
				[illegible]	[illegible]	[illegible]	[illegible]	[illegible]
				[illegible]	[illegible]	[illegible]	[illegible]	[illegible]
				[illegible]	[illegible]	[illegible]	[illegible]	[illegible]
				Total	89	15.70	4.30	
			Grand Total of Arm Range (III)		688	96.90	9.93	
				[illegible]	[illegible]	[illegible]	[illegible]	[illegible]
				[illegible]	[illegible]	[illegible]	[illegible]	[illegible]
				[illegible]	[illegible]	[illegible]	[illegible]	[illegible]
			51 Path	[illegible]	[illegible]	[illegible]	[illegible]	[illegible]
				[illegible]	[illegible]	[illegible]	[illegible]	[illegible]
				[illegible]	[illegible]	[illegible]	[illegible]	[illegible]
				[illegible]	[illegible]	[illegible]	[illegible]	[illegible]
2017-18	2022-23	Adhi		[illegible]	[illegible]	[illegible]	[illegible]	[illegible]
			54 Kotli (part)	[illegible]	[illegible]	[illegible]	[illegible]	[illegible]
				[illegible]	[illegible]	[illegible]	[illegible]	[illegible]
				[illegible]	[illegible]	[illegible]	[illegible]	[illegible]
				[illegible]	[illegible]	[illegible]	[illegible]	[illegible]
				[illegible]	[illegible]	[illegible]	[illegible]	[illegible]
			50 Lamgaon	[illegible]	[illegible]	[illegible]	[illegible]	[illegible]
				[illegible]	[illegible]	[illegible]	[illegible]	[illegible]
				[illegible]	[illegible]	[illegible]	[illegible]	[illegible]
				Total	109	46		
			45 Bhatkuli	[illegible]	[illegible]	[illegible]	[illegible]	[illegible]
				[illegible]	[illegible]	[illegible]	[illegible]	[illegible]
				[illegible]	[illegible]	[illegible]	[illegible]	[illegible]
				[illegible]	[illegible]	[illegible]	[illegible]	[illegible]
			50 Lamgaon	[illegible]	[illegible]	[illegible]	[illegible]	[illegible]
2018-19	2023-24	Adhi		[illegible]	[illegible]	[illegible]	[illegible]	[illegible]
				[illegible]	[illegible]	[illegible]	[illegible]	[illegible]
			52 Ada	[illegible]	[illegible]	[illegible]	[illegible]	[illegible]
				[illegible]	[illegible]	[illegible]	[illegible]	[illegible]
				[illegible]	[illegible]	[illegible]	[illegible]	[illegible]
				[illegible]	[illegible]	[illegible]	[illegible]	[illegible]
				Total	113	24		
			50 Lamgaon	[illegible]	[illegible]	[illegible]	[illegible]	[illegible]
				[illegible]	[illegible]	[illegible]	[illegible]	[illegible]
2019-20	2024-25	Adhi		[illegible]	[illegible]	[illegible]	[illegible]	[illegible]
			52 Ada	[illegible]	[illegible]	[illegible]	[illegible]	[illegible]
				Thaka Lekha	[illegible]	[illegible]	[illegible]	[illegible]
				[illegible]	[illegible]	[illegible]	[illegible]	[illegible]
				Total	88	28		

Year	Year	Name of Range	Block No.	Name of village	Total no. of pillar	Length in km.		Adjoining Compt No.
						Artificial	Natural	
[illegible]	[illegible]	Ankola	30-Sangur	Pandul	11	2.20	0	118
				Gulsure	10	2.50	0	118,119
				Pangrem	10	2.05	0	121
				Vittalem	13	2.25	0	123
				Tiswadi	5	0.95	0	124
			32-Old	Sir	20	4.35	0	127 to 129
				Mhasanur	24	5.20	0	132,133,137
				Dola Kalla	1	1.05	0	108
				Total	95	20		
2021-22	2026-27	Ankola	32-Old	Dolaripalla	6	1.50	0	103
				Sarsa	0	0.00	1.25	106,107
				Jaula 2	0	0.00	2.05	107,108
				Kaki 1	16	2.80	0	108,109,110
			34-Kodsi(west)	Gandsure	2	0.20	0	122
				Chikmar	1	0.05	0	124
				Ankola	10	2.40	0	125
				Belgera	1	0.25	0	126
				Jaula 2	4	1.25	0	127
				Kaki 1	5	1.05	0	128
				Total	47	11	2.80	
Grand Total of Ankola Range (R.F.)					142	131.09	2.80	
2017-18	2022-23	Talegeri	47-Parsgeri (part)	Gurnoor	1	0.05	-	-
			55-Tadkodkara	Khanai	8	1.55	-	-
				Talegeri	12	2.35	-	-
				Jarmie	4	1.01	-	-
				Total	26	4.45		
2018-19	2023-24	Talegeri	36- Jarmie	Beddu	43	4.80	-	-
				Jarmie	8	1.14	-	-
			33-Gadkarwada	Belgere	37	8.1	-	-
				Mandgere (K)	0	2.4	-	-
				Bavardi	3	0.95	-	-
				Sara	1	1	-	-
				Mandgere (K)	2	2	-	-
			55-Tadkodkara	Chavkhandia	6	1.6	-	-
				Sirsara	1	0.5	-	-
				Tadkodkara	38	7	-	-
				Kadkodkara	21	3	-	-
				Total	130	37.31		
2019-20	2024-25	Talegeri	36- Jarmie	Gurnoor	8	2.05	-	-
				Jarmie	24	5.30	-	-
			55-Tadkodkara	Chavaka	1	0.05	-	-
				Sirsara	11	2.2	-	-
				Tadpatri	1	0.3	-	-
				Total	45	9.7		
2020-21	2025-26	Talegeri	36-Jarmie	Mhasanur	69	11.91	-	-
			47- Parsgeri (part)	Kurnoor	6	0.95	-	-
			55-Tadkodkara	Agrahara	1		-	-
				Pedi	11	2.35	-	-
				Kalmane	11	1.95	-	-
			55-Tadkodkara	Jarmie	12	2.1	-	-
			57- Parsgeri (part)	Mhasanur	69	14.05	-	-
				Total	181	33.31		
2021-22	2026-27	Talegeri	47-Parsgeri (part)	Khanapur	14	3.85	-	-
				Tadpatri	11	2.25	-	-
				Mandgere	12	2.35	-	-
				Mhasanur	14	2.55	-	-
			55-Tadkodkara	Jarmie	17	3.85	-	-
				Kalmane	11	2.1	-	-
				Chavara	19	4.1	-	-
				Bavara	1	0.25	-	-
			55-Tadkodkara	Tadpatri	7	1.15	-	-
				Agrahara	3	0.55	-	-
				Kalmane	17	4.2	-	-
				Total	169	33.25		
Grand Total of Talegeri Range (R.F.)					501	114.47	0	0

Year	Year	Name of Range	Block No.	Name of village	Total no. of pillar	Length in Km.		Adjoining Compt. No.
						Artificial	Natural	
			39 Dhara	Lachhiwari	27	3.28	0.42	221, 224, 225
				Ardhiya	8	1.20	–	221, 224, 225
				Kanar	3	0.38	–	289, 224, 225
			40 Kandi	Kandi	52	2.94	–	39
				Bel	3	0.30	–	39
				Jamtala	2	0.20	–	39
2018-19	2023-24	Kanda		Sankh	24	2.40	–	39
			41 Nandi	Dongaram	8	1.16	–	52, 54, 54
				Jilla	32	4.48	–	53, 57
				Amritam	11	2.48	–	57
			37 Dhara	Chandali Wan	8	1.24	–	139
			38 Dhara Pat	Rana	9	1.24	–	143
			46 Dongram	Jamun	10	1.60	–	157
				Total	118	28.91	0.42	
			37 Dhara	Dhadhar	15	3.42	–	122, 123, 124
				Chandali	6	1.36	–	123
			39 Dhara	Sankhaya Pati	41	8.72	–	220 to 223
				Jamun G.F.	5	1.42	–	152
				Dhavan	2	0.48	–	152
				Bangaral	23	5.48	–	187, 193, 195
				Lakha	81	1.58	–	152
2018-20	2023-24	Kanda		Nandi	3	1.04	–	152
				Bansal	27	9.81	–	187
			41 Nandi	Kanda	32	9.24	–	39
				Kanda	2	1.20	–	40
				Kanda	20	3.72	–	41
				Dhanali	8	1.16	–	56
				Bel	3	1.42	–	58
				Bansaral	23	4.10	–	58
			Miscellaneous	Avalanche Quar.	37	1.02	3.0	137, 138
				Total	364	96	3	
			37 Dhara	Bansharan	10	3.62	–	172, 186
				Dhanali	23	3.76	–	180, 182
				Amaltas	24	1.68	–	180, 182
2020-21	2023-24	Kanda	41 Nandi	Kanchhar	5	1.28	–	41, 42, 46, 46
				Kanar	21	4.11	–	24
				Sankha	25	1.02	–	24
				Total	85	15.11	0	
			39 Dhara	Lakwara	20	3.31	–	199
				Dhadhar	27	4.23	–	128, 130, 131
				Chirpi	23	1.47	–	131
			41 Nandi	Sankhaya	32	6.08	–	48, 49, 50
				Lakhichhi	14	2.28	–	148
				Tejpatha	6	1.56	–	48
				Jhalkiya	31	1.64	–	47, 48
				Dhanali	12	2.21	–	39, 40
				Bakali	22	2.84	–	41, 43
				Total	163	32.04	0	
			Grand Total of Kanda Range (RF)		809	183.87	3.42	
			Grand Total of All Range (RF)		3479	486.81	30.01	

Dy. Conservator of Forests
Wildlife Division, Kanda

PROTECTED FOREST

Year	Year	Name of Range	Name of Village	Total no. of pillar	Length in km:		Adjoining Compt No.
					Artificial	Natural	
[illegible]	[illegible]	[illegible]	Tekal	40	4.40	0	267
			Chenapa	8	3.20	0	268
			Betta	95	5.2*	0	269
			Total	143	12.04	0	
2018-19	2023-24	Samudrapur	Wanachara	8	4.20	0	261 Different
			Kavarpeth	17	1.60	0	267
			Arti	45	1.20	0	265
			Dabe	69	3.40	0	270
			Total	140	14.4	0	
2019-20	2024-25	Samudrapur	Bandra	40	12.00	0	272
			Dharmapuri	95	4.80	0	271
			Total	135	16.8	0	
2020-21	2025-26	Samudrapur	Ambheri	56	2.80	0	272
			Gagare	93	3.60	0	274
			Bhimashankar	105	4.95	0	269
			Wadgaon	35	4.80	0	268
			Total	289	17.1	0	
2020-22	2026-27	Samudrapur	Thapsan	62	5.60	0	269
			Tiwri	8	3.00	0	268
			Chinchgaon	91	6.40	0	268
			Total	161	15.4	0	
Grand Total of Samudrapur Range (PF)				835	71.14	0	
[illegible]	[illegible]	Mangaon	Tamhanala	213	14.00	0	269
			Vadala	17	3.40	0	268
			Mangaon	110	1.10	0	267
			Sidhan	34	3.20	0	268
			Dhanvan	227	18.20	0	271
			Dashkhagar	20	1.80	0	271
			Vaghjal	80	2.40	0	268
			Sakhali	40	3.20	0	267
			Total	880	54.50	0	
2018-19	2023-24	Mangaon	Bahal Bala	218	14.00	0	273
			Jalgaon	88	1.80	0	272
			Dadli	50	4.00	0	274
			Shirdi	90	3.60	0	275
			Pavna	171	10.20	0	276
			Kurlivihir	223	9.20	0	277
			Shivnadi	223	4.50	0	278
			Total	993	38.00	0	
2019-20	2024-25	Mangaon	Bandkar	223	7.20	0	273
			Kalbhor	223	8.80	0	277
			Khadki	223	4.40	0	278
			Ahire	223	8.25	0	279
			Ner	223	13.00	0	278
			Siddharath	223	8.80	0	277
			Wadgaon	93	3.25	0	276
			Total	980	53.50	0	
2020-21	2025-26	Mangaon	Kadbock	217	14.40	0	279
			Ghotavade	88	6.40	0	278
			Dabgaonmane	267	12.40	0	276
			Khanu	90	11.20	0	275
			Tondali	210	8.00	0	274
			Pachadwada	90	4.80	0	273
			Total	981	57.20	0	
2021-22	2026-27	Mangaon	Kasgaon	48	4.40	0	273
			Kalkar	95	4.80	0	274
			Gondshivne	189	9.60	0	275
			Shirgaon	30	3.80	0	277
			Kasarpul	47	3.80	0	276
			Nirgudpada	42	3.60	0	278
			Bidal	90	11.20	0	279
			Khopgaon	90	3.40	0	280
			Total	582	50.4	0	
Grand Total of Mangaon Range (PF)				3033	199.20	0	

Year	Year	Name of Range	Name of village	Total no. of pillar	Length in km.		Adjoining Camps No.
					Artificial	Natural	
			Tinsa				
			[illegible]				
			[illegible]				
			Dalanpur				
			Total				
			[illegible]				
			[illegible]				
			[illegible]				
			Tola Tarwar				
			[illegible]				
			[illegible]				
			[illegible]				
			[illegible]				
			Bargaon Chowk				
			Total				
			Tinsa				
			Khargaon Thalla				
			Total				
			[illegible]				
			Sonkatia				
			Bagai				
			[illegible]				
			[illegible]				
			Gangai				
			[illegible]				
			Total				
			[illegible]				
			Sahlai				
			[illegible]				
			Thanthoi				
			Total				
			Khargaon				
			Total				
Grand Total of Kharagaon Range (P)							
			[illegible]				
			Sirdhara				
			Gaurawala				
			Rajpur				
			Chotkara				
			Rawapur				
			Dhanpura				
			Total				
			[illegible]				
			Chhitkuli				
			Bichhuli				
			Wai				
			Sirdhara				
			Jhajpura				
			Jhanjharmuni				
			Kharsuda				
			Gopalpur				
			Khajuri				
			Total				
			Lilauni				
			Jhajpura				
			Kalda				
			Kanchi				
			Total				
			Jalkuli				
			Sirsua				
			Mahuli				
			Jhajpura				
			Tarwaga				
			Total				
Grand Total of Arra Range (P)							

Year	Year	Name of Range	Name of Beat	Total no. of pillar	Length in km.		Adjoining Compt. No.
					Artificial	Natural	
			[illegible]	[illegible]	[illegible]	[illegible]	[illegible]
			[illegible]	[illegible]	[illegible]	[illegible]	[illegible]
			[illegible]	[illegible]	[illegible]	[illegible]	[illegible]
			[illegible]	[illegible]	[illegible]	[illegible]	[illegible]
			[illegible]	[illegible]	[illegible]	[illegible]	[illegible]
			[illegible]	[illegible]	[illegible]	[illegible]	[illegible]
			[illegible]	[illegible]	[illegible]	[illegible]	[illegible]
[illegible]	[illegible]	[illegible]	[illegible]	[illegible]	[illegible]	[illegible]	[illegible]
			[illegible]	[illegible]	[illegible]	[illegible]	[illegible]
			[illegible]	[illegible]	[illegible]	[illegible]	[illegible]
			[illegible]	[illegible]	[illegible]	[illegible]	[illegible]
			[illegible]	[illegible]	[illegible]	[illegible]	[illegible]
			[illegible]	[illegible]	[illegible]	[illegible]	[illegible]
			[illegible]	[illegible]	[illegible]	[illegible]	[illegible]
			[illegible]	[illegible]	[illegible]	[illegible]	[illegible]
			Total	**[illegible]**	**[illegible]**	[illegible]	
			[illegible]	[illegible]	[illegible]	[illegible]	[illegible]
			[illegible]	[illegible]	[illegible]	[illegible]	[illegible]
			[illegible]	[illegible]	[illegible]	[illegible]	[illegible]
[illegible]	[illegible]	[illegible]	[illegible]	[illegible]	[illegible]	[illegible]	[illegible]
			[illegible]	[illegible]	[illegible]	[illegible]	[illegible]
			[illegible]	[illegible]	[illegible]	[illegible]	[illegible]
			[illegible]	[illegible]	[illegible]	[illegible]	[illegible]
			[illegible]	[illegible]	[illegible]	[illegible]	[illegible]
			Total	**[illegible]**	**[illegible]**	[illegible]	
			[illegible]	[illegible]	[illegible]	[illegible]	[illegible]
			[illegible]	[illegible]	[illegible]	[illegible]	[illegible]
			[illegible]	[illegible]	[illegible]	[illegible]	[illegible]
			[illegible]	[illegible]	[illegible]	[illegible]	[illegible]
			[illegible]	[illegible]	[illegible]	[illegible]	[illegible]
			[illegible]	[illegible]	[illegible]	[illegible]	[illegible]
[illegible]	[illegible]	[illegible]	[illegible]	[illegible]	[illegible]	[illegible]	[illegible]
			[illegible]	[illegible]	[illegible]	[illegible]	[illegible]
			[illegible]	[illegible]	[illegible]	[illegible]	[illegible]
			[illegible]	[illegible]	[illegible]	[illegible]	[illegible]
			[illegible]	[illegible]	[illegible]	[illegible]	[illegible]
			[illegible]	[illegible]	[illegible]	[illegible]	[illegible]
			[illegible]	[illegible]	[illegible]	[illegible]	[illegible]
			[illegible]	[illegible]	[illegible]	[illegible]	[illegible]
			[illegible]	[illegible]	[illegible]	[illegible]	[illegible]
			[illegible]	[illegible]	[illegible]	[illegible]	[illegible]
			Total	**[illegible]**	**[illegible]**	[illegible]	
			[illegible]	[illegible]	[illegible]	[illegible]	[illegible]
[illegible]	[illegible]	[illegible]	[illegible]	[illegible]	[illegible]	[illegible]	[illegible]
			[illegible]	[illegible]	[illegible]	[illegible]	[illegible]
			Total	**[illegible]**	**[illegible]**	[illegible]	
Grand Total of Ashti Range (FF)				**[illegible]**	**[illegible]**	[illegible]	
			[illegible]	[illegible]	[illegible]	[illegible]	[illegible]
			[illegible]	[illegible]	[illegible]	[illegible]	[illegible]
[illegible]	[illegible]	[illegible]	[illegible]	[illegible]	[illegible]	[illegible]	[illegible]
			[illegible]	[illegible]	[illegible]	[illegible]	[illegible]
			[illegible]	[illegible]	[illegible]	[illegible]	[illegible]
			[illegible]	[illegible]	[illegible]	[illegible]	[illegible]
			Total	**[illegible]**	**[illegible]**	[illegible]	
[illegible]	[illegible]	[illegible]	[illegible]	[illegible]	[illegible]	[illegible]	[illegible]
			[illegible]	[illegible]	[illegible]	[illegible]	[illegible]
			Total	**[illegible]**	**[illegible]**	[illegible]	

Year	Year	Name of Range	Name of village	Total no. of gills	Length in km.		Adjoining Compt No.
					Artificial	Natural	
			[illegible]	[illegible]	[illegible]	[illegible]	[illegible]
			[illegible]	[illegible]	[illegible]	[illegible]	[illegible]
			[illegible]	[illegible]	[illegible]	[illegible]	[illegible]
			[illegible]	[illegible]	[illegible]	[illegible]	[illegible]
			[illegible]	[illegible]	[illegible]	[illegible]	[illegible]
			[illegible]	[illegible]	[illegible]	[illegible]	[illegible]
			[illegible]	[illegible]	[illegible]	[illegible]	[illegible]
			[illegible]	[illegible]	[illegible]	[illegible]	[illegible]
			[illegible]	[illegible]	[illegible]	[illegible]	[illegible]
[illegible]	[illegible]	Udagara	[illegible]	[illegible]	[illegible]	[illegible]	[illegible]
			[illegible]	[illegible]	[illegible]	[illegible]	[illegible]
			[illegible]	[illegible]	[illegible]	[illegible]	[illegible]
			[illegible]	[illegible]	[illegible]	[illegible]	[illegible]
			[illegible]	[illegible]	[illegible]	[illegible]	[illegible]
			[illegible]	[illegible]	[illegible]	[illegible]	[illegible]
			[illegible]	[illegible]	[illegible]	[illegible]	[illegible]
			[illegible]	[illegible]	[illegible]	[illegible]	[illegible]
			[illegible]	[illegible]	[illegible]	[illegible]	[illegible]
			[illegible]	[illegible]	[illegible]	[illegible]	[illegible]
			[illegible]	[illegible]	[illegible]	[illegible]	[illegible]
			[illegible]	[illegible]	[illegible]	[illegible]	[illegible]
			[illegible]	[illegible]	[illegible]	[illegible]	[illegible]
		Total	[illegible]	[illegible]	[illegible]		
			[illegible]	[illegible]	[illegible]	[illegible]	[illegible]
			[illegible]	[illegible]	[illegible]	[illegible]	[illegible]
			[illegible]	[illegible]	[illegible]	[illegible]	[illegible]
			[illegible]	[illegible]	[illegible]	[illegible]	[illegible]
[illegible]	[illegible]	Udagara	[illegible]	[illegible]	[illegible]	[illegible]	[illegible]
			[illegible]	[illegible]	[illegible]	[illegible]	[illegible]
			[illegible]	[illegible]	[illegible]	[illegible]	[illegible]
			[illegible]	[illegible]	[illegible]	[illegible]	[illegible]
			[illegible]	[illegible]	[illegible]	[illegible]	[illegible]
		Total	[illegible]	[illegible]	[illegible]		
			[illegible]	[illegible]	[illegible]	[illegible]	[illegible]
			[illegible]	[illegible]	[illegible]	[illegible]	[illegible]
			[illegible]	[illegible]	[illegible]	[illegible]	[illegible]
			[illegible]	[illegible]	[illegible]	[illegible]	[illegible]
[illegible]	[illegible]	Udagara	[illegible]	[illegible]	[illegible]	[illegible]	[illegible]
			[illegible]	[illegible]	[illegible]	[illegible]	[illegible]
			[illegible]	[illegible]	[illegible]	[illegible]	[illegible]
			[illegible]	[illegible]	[illegible]	[illegible]	[illegible]
			[illegible]	[illegible]	[illegible]	[illegible]	[illegible]
			[illegible]	[illegible]	[illegible]	[illegible]	[illegible]
			[illegible]	[illegible]	[illegible]	[illegible]	[illegible]
			[illegible]	[illegible]	[illegible]	[illegible]	[illegible]
			[illegible]	[illegible]	[illegible]	[illegible]	[illegible]
			[illegible]	[illegible]	[illegible]	[illegible]	[illegible]
			[illegible]	[illegible]	[illegible]	[illegible]	[illegible]
			[illegible]	[illegible]	[illegible]	[illegible]	[illegible]
		Total	[illegible]	[illegible]	[illegible]		
		Grand Total of Udagara Range (F)	[illegible]	[illegible]	[illegible]		
			[illegible]	[illegible]	[illegible]	[illegible]	[illegible]
			[illegible]	[illegible]	[illegible]	[illegible]	[illegible]
			[illegible]	[illegible]	[illegible]	[illegible]	[illegible]
[illegible]	[illegible]	Kandy	[illegible]	[illegible]	[illegible]	[illegible]	[illegible]
			[illegible]	[illegible]	[illegible]	[illegible]	[illegible]
			[illegible]	[illegible]	[illegible]	[illegible]	[illegible]
			[illegible]	[illegible]	[illegible]	[illegible]	[illegible]
		Total	[illegible]	[illegible]	[illegible]		
[illegible]	[illegible]	Kandy	[illegible]	[illegible]	[illegible]	[illegible]	[illegible]
		Total	[illegible]	[illegible]	[illegible]		
			[illegible]	[illegible]	[illegible]	[illegible]	[illegible]
[illegible]	[illegible]	Kandy	[illegible]	[illegible]	[illegible]	[illegible]	[illegible]
			[illegible]	[illegible]	[illegible]	[illegible]	[illegible]
		Total	[illegible]	[illegible]	[illegible]		

Year	Year	Name of Range	Name of village	Total no. of pillar	Length in km.		Adjoining Compt No.
					Artificial	Natural	
2018-19	2023-24	Kanoja	[illegible]	[illegible]	0	0	[illegible]
			[illegible]	[illegible]	0	0	[illegible]
			[illegible]	[illegible]	0	0	[illegible]
			[illegible]	[illegible]	0	0	[illegible]
Total				628	0	0	
2018-20	2024-25	Kanoja	[illegible]	[illegible]	[illegible]	0	[illegible]
			[illegible]	[illegible]	[illegible]	0	[illegible]
			[illegible]	[illegible]	[illegible]	0	[illegible]
Total				573	21	0	
2018-20	2024-25	Kanoja	[illegible]	[illegible]	0	0	
			[illegible]	[illegible]	0	0	
			[illegible]	[illegible]	0	0	
			[illegible]	[illegible]	0	0	
			[illegible]	[illegible]	0	0	[illegible]

Year	Year	Name of Range	Name of Village	Total no. of pillar	Length in km.		Adjoining Compt. No.
					Artificial	Natural	
			[illegible]	[illegible]	[illegible]	[illegible]	[illegible]
			[illegible]	[illegible]	[illegible]	[illegible]	[illegible]
			[illegible]	[illegible]	[illegible]	[illegible]	[illegible]
			[illegible]	[illegible]	[illegible]	[illegible]	[illegible]
			[illegible]	[illegible]	[illegible]	[illegible]	[illegible]
			[illegible]	[illegible]	[illegible]	[illegible]	[illegible]
			[illegible]	[illegible]	[illegible]	[illegible]	[illegible]
			[illegible]	[illegible]	[illegible]	[illegible]	[illegible]
			[illegible]	[illegible]	[illegible]	[illegible]	[illegible]
			[illegible]	[illegible]	[illegible]	[illegible]	[illegible]
			[illegible]	[illegible]	[illegible]	[illegible]	[illegible]
			Total	[illegible]	0	0	
[illegible]	[illegible]	[illegible]	[illegible]	[illegible]	[illegible]	[illegible]	[illegible]
			[illegible]	[illegible]	[illegible]	[illegible]	[illegible]
			[illegible]	[illegible]	[illegible]	[illegible]	[illegible]
			Total	[illegible]	[illegible]	0	
[illegible]	[illegible]	[illegible]	[illegible]	[illegible]	[illegible]	[illegible]	[illegible]
			[illegible]	[illegible]	[illegible]	[illegible]	[illegible]
			[illegible]	[illegible]	[illegible]	[illegible]	[illegible]
			[illegible]	[illegible]	[illegible]	[illegible]	[illegible]
			[illegible]	[illegible]	[illegible]	[illegible]	[illegible]
			[illegible]	[illegible]	[illegible]	[illegible]	[illegible]
			[illegible]	[illegible]	[illegible]	[illegible]	[illegible]
			[illegible]	[illegible]	[illegible]	[illegible]	[illegible]
			[illegible]	[illegible]	[illegible]	[illegible]	[illegible]
			Total	[illegible]	0	0	
Grand Total of Kurwala Range (P)				1457	195.85	0	
[illegible]				[illegible]	[illegible]	0	

Sd.
Dy. Conservator of Forests
Wardha Division Wardha

APPENDIX NO. XIX

COMPENSATORY LAND RECIEVED IN WARDHA FOREST DIVISION AGAINST SANCTIONED PROJECTS UNDER F.C.A. 1980

PROPOSALS APPROVED BY G.O.I.

Sr. No.	District	Name of the Project	C.A.Land received from the Agency				Notification Issued				Remarks
			Non forest land	Private land in Ha.	Zudpi Jungle in Ha.	Total Area in Ha.	R.F.		P.F.		
							Area Ha.	Notification No & Date	Area Ha.	Notification No & Date	
1	Wardha	Upper Wardha Project (part)	704.99	0.00	0.00	704.99	–	–	–	–	Proposal under Section-4 of IFA 1927 Submitted to the CCF Nagpur Vide letter No.1744 Dt.31/10/15
2	Wardha	Madan Lank Project	0.00	0.00	312.96	312.96	–	–	–	–	Proposal under Section-4 of IFA 1927 Submitted to the CCF Nagpur Vide letter No.1801 Dt.11/02/15
3	Wardha	pottara nulla Project	2.00	0.00	0.00	2.00	–	–	–	–	–
4	Wardha	Kothali Lank Project	6.83	0.00	0.00	6.83	–	–	–	–	–
5	Wardha	Hiranki Lank Project	44.92	0.00	0.00	44.92	–	–	–	–	–
6	Wardha	Rotha -2 Project	8.43	0.00	0.00	8.43	–	–	–	–	–
7	Wardha	Dahegaon (Ghodi) Project	18.37	0.00	0.00	18.37	–	–	–	–	–
8	Wardha	Kar river canal Project	0.00	0.00	36.18	36.18	–	–	–	–	Proposal under Section-4 of IFA 1927 Submitted to the CCF Nagpur Vide letter No.2027 Dt.24/03/15
9	Wardha	Lower Wardha project	0.00	0.00	245.58	245.58	–	–	–	–	Proposal under Section-4 of IFA 1927 Submitted to the CCF Nagpur Vide letter No.2027 Dt.24/03/15
10	Wardha	Rotha -1project	8.17	0.00	0.00	8.17	–	–	–	–	–

Sr. No.	District	Name of the Project	C.A Land received from the Agency				Notification Issued				Remarks
			Non forest land	Private land in Ha.	Zudpi Jungle in Ha.	Total Area in Ha.	R.F.		P.F.		
							Area Ha.	Notification No & Date	Area Ha.	Notification No & Date	
11	Wardha	Madan pick up weir	0.00	0.00	27.80	27.80	-	-	-	-	Proposal under Section-4 of IFA 1927 Submitted to the C.C.F. Nagpur Vide letter No.2021 Dt.2/03/15
12	Wardha	Lal nala project	0.00	0.00	59.66	59.66	-	-	-	-	Proposal under Section-4 of IFA 1927 Submitted to the C.C.F. Nagpur Vide letter No.1867 Dt.27/02/15
13	Wardha	Hiwara project	0.00	0.00	8.16	8.16	-	-	-	-	Proposal under Section-4 of IFA 1927 Submitted to the C.C.F. Nagpur Vide letter No.1792 Dt.09/02/15
14	Wardha	Sirsi Canal Project (Additional Pro.)	0.00	0.00	8.21	8.21	-	-	-	-	Proposal under Section-4 of IFA 1927 Submitted to the C.C.F. Nagpur Vide letter No.2021 Dt.2/03/15
15	Wardha	Kolla Tank project	4.38	0.00	0.00	4.38	-	-	-	-	-
16	Wardha	Road & Canal of Madan project	0.00	0.00	3.04	3.04	-	-	-	-	Proposal under Section-4 of IFA 1927 Submitted to the C.C.F. Nagpur Vide letter No.2021 Dt.2/03/15
17	Wardha	Bhadali river bridge (Selsura)	0.00	0.00	1.27	1.27	-	-	-	-	Proposal under Section-4 of IFA 1927 Submitted to the C.C.F. Nagpur Vide letter No.2021 Dt.2/03/15

Sr. No.	District	Name of the Project	C.A Land received from the Agency				Notification Issued				Remarks
			Non forest land	Private land in Ha.	Zudpi Jungle in Ha.	Total Area in Ha.	R.F.		P.F.		
							Area Ha.	Notification No & Date	Area Ha.	Notification No & Date	
18	Wardha	By pass road Wardha	0.00	0.00	3.12	3.12	-	-	-	-	Proposal under Section 4 of IFA 1927 Submitted to the C.C.F. Nagpur Vide letter No.2021 Dt.2403/15
19	Wardha	Pulgaon By pass Road	0.00	0.00	0.01	0.01	-	-	-	-	-
20	Wardha	Lloyds Steel Co. Bhugaon	45.75	0.00	0.00	45.75	-	-	-	-	-
21	Wardha	CLOT Explosive Industries Talegaon	1.00	0.00	0.00	1.00	-	-	-	-	-
22	Wardha	Mittal Tank Project	0.00	0.00	11.88	11.88	-	-	-	-	Proposal under Section 4 of IFA 1927 Submitted to the C.C.F. Nagpur Vide letter No.2021 Dt.2403/15
23	Wardha	Girji Minor Irrigation Tank	3.25	0.00	0.00	3.25	-	-	-	-	-
24	Wardha	Lower Wardha Project (Dam) & Gandi Canal	0.00	0.00	2.00	2.00	-	-	-	-	-
25	Wardha	Navargaon Gaimukh Road	0.00	0.00	3.00	3.00	-	-	-	-	-
26	Wardha	National Highway No. 7	0.00	0.00	9.34	9.34	-	-	-	-	Proposal under Section 4 of IFA 1927 Submitted to the C.C.F. Nagpur Vide letter No.2021 Dt.2403/15
27	Wardha	National Highway No. 6	0.00	0.00	16.20	16.20	-	-	-	-	Proposal under Section 4 of IFA 1927 Submitted to the C.C.F. Nagpur Vide letter No.1792 Dt.19/03/15

Sr. No.	District	Name of the Project	C.A.Land received from the Agency				Notification Issued				Remarks
			Non forest land	Private land in Ha.	Zudpi Jungle in Ha.	Total Area in Ha.	R.F.		P.E.		
							Area Ha.	Notification No & Date	Area Ha.	Notification No & Date	
28	Wardha	765 KV Ckt-I	0.00	0.00	80.37	80.37	-	-	-	-	Proposal under Section-4 of IFA 1927 Submitted to the C.C.F. Nagpur Vide letter No.1792 Dt.19/02/15
29	Wardha	765 KV Ckt-II	0.00	0.00	75.00	75.00	-	-	-	-	Proposal under Section-4 of IFA 1927 Submitted to the C.C.F. Nagpur Vide letter No.1987 Dt.27/02/15
30	Wardha	Dr.H.R.Ambedkar Edu. Society Hinganghat	0.00	0.00	1.00	1.00	-	-	-	-	Proposal under Section-4 of IFA 1925 Submitted to the C.C.F. Nagpur Vide letter No.2027 Dt.2/03/15
31	Wardha	Construction of Railway line siding at village sindi	0.00	0.00	2.00	2.00	-	-	-	-	-
32	Wardha	400 KV Bhadrawati Ckt-III (Twin Line Tiroda To Wardha	1.01	0.00	0.00	1.01	-	-	-	-	-
33	Wardha	Patel Brothers	2.91	0.00	0.00	2.91	-	-	-	-	-
34	Wardha	Rajesh Jaiswal	1.46	0.00	0.00	1.46	-	-	-	-	-
35	Wardha	CNI hangi	1.61	0.00	0.00	1.61	-	-	-	-	-
36	Wardha	Laxmi Stone	2.42	0.00	0.00	2.42	-	-	-	-	-
37	Wardha	Swayam Traders	4.15	0.00	0.00	4.15	-	-	-	-	-
38	Wardha	Vasant Kumar Bellura	3.05	0.00	0.00	3.05	-	-	-	-	-
39	Wardha	Rahul Stone	2.44	0.00	0.00	2.44	-	-	-	-	-
40	Wardha	Mahesh Kalla	3.03	0.00	0.00	3.03	-	-	-	-	-
41	Wardha	Swastik Complex	2.02	0.00	0.00	2.02	-	-	-	-	-
42	Wardha	Shah Brother	2.15	0.00	0.00	2.15	-	-	-	-	-

Sr. No.	District	Name of the Project	CA Land received from the Agency				Notification Issued				Remarks
			Non forest land	Private land in Ha.	Zudpi Jungle in Ha.	Total Area in Ha.	R.F.		P.E.		
							Area Ha.	Notification No & Date	Area Ha.	Notification No & Date	
43	Wardha	Shobhit Steel	1.99	0.00	0.00	1.99	–	–	–	–	–
44	Wardha	R.K. Akare	1.92	0.00	0.00	1.92	–	–	–	–	–
45	Wardha	Deshon Isstaga Project	0.00	0.00	191.62	191.62	–	–	–	–	Proposal under Section-4 of IFA 1927 Submitted to the CCF Nagpur Vide letter No.1973 Dt.15/05/15
46	Wardha	Construction of Kanyda Mandir Bypass	0.00	0.00	3.92	3.92	–	–	–	–	–
47	Wardha	Bhemkund Project	0.00	0.00	128.00	128.00	–	–	–	–	Proposal under Section-4 of IFA 1927 Submitted to the CCF Nagpur Vide letter No.1792 Dt.19/02/15
48	Wardha	Kosri Nala Project Gadchiroli	0.00	0.00	205.12	205.12	–	–	–	–	Proposal under Section-4 of IFA 1927 Submitted to the CCF Nagpur Vide letter No.1801 Dt.11/02/15
49	Wardha	Lal Nala WDL Project Chamorshi	0.00	0.00	50.14	50.14	–	–	–	–	–
50	Wardha	Gadchiroli Metals & Minerals	374.00	0.00	0.00	374.00	–	–	–	–	Proposal under Section-4 of IFA 1927 Submitted to the CCF Nagpur Vide letter No.1744 Dt.31/01/15
51	Wardha	Durgapur Project	0.00	0.00	349.00	349.00	–	–	–	–	Proposal under Section-4 of IFA 1927 Submitted to the CCF Nagpur Vide letter No.1867 Dt.27/02/15
52	Wardha	Quarries of CA Land	8.50	0.00	0.00	8.50	–	–	–	–	–

Sr. No.	District	Name of the Project	C.A Land received from the Agency				Notification Issued				Remarks
			Non forest land	Private land in Ha.	Zudpi Jungle in Ha.	Total Area in Ha.	R.F.		P.F.		
							Area Ha.	Notification No & Date	Area Ha.	Notification No & Date	
53	Wardha	Dhamangaon tank Project	3.73	0.00	0.00	3.730	-	-	-	-	-
54	Wardha	Vrugalkinda Gadchiroli Minor Irrigation Project	0.00	0.00	218.96	218.96	-	-	-	-	Proposal under Section-4 of IFA 1927 submitted to the C.C.F. Nagpur Vide letter No.1867 Dt. 27/12/13
Grand Total			1322.89	0.00	2034.92	3357.90	0.000	0.000	0.000	0.000	

Sd/-
Dy. Conservator of Forests
Wardha Division Wardha

APPENDIX NO. XX

NEW DEMARCATION SCHEME OF UNDEMARCATED PROTECTED FOREST IN WARDHA FOREST DIVISION

Sr. No.	Name of Range	Name of Beat	Name of Village	Type	Compt. No.	Area in Ha.	Proposed Year of Demarcation
1	Arvi	Lahakeri	Lahakeri	PF	87 PF	175.00	2017-18
2		Lahakeri	Pariata	PF	88 PF	122.00	2018-19
3		Lahakeri	Dahegaon	PF	89 PF	83.400	2019-20
4		Borgaon N.	Borgaon	PF	93PF	186.220	2017-18
5		Sawalgaon	Chichghaon	PF	94PF	40.930	2017-18
6		Sawalgaon	Jalgaon	PF	95PF	82.240	2018-19
		Total				880.20	
1	Talegaon	Talegaon	Ajandara	PF	111PF	11.20	2017-18
2			Pargaon B	PF	81PF	2.77	2018-19
3			Jagtap	PF	80PF	14.12	2019-20
4			Bhadrayati	PF	113PF	16.8	2017-18
5			Khadki	PF	82PF	72.85	2018-19
6			Pipri	PF	103PF	167.3	2019-20
7			Jhanzra	PF	79PF	11.3	2017-18
8			Tarodi	PF	78PF	11.50	2018-19
9			Ramtharda	PF	60PF	133.8	2019-20
10			Kalapur	PF	54PF	37.8	2017-18
11			Sirsoni	PF	53PF	64.8	2018-19
		Total				694.35	
1	Karanja	Nagarai	Nagarai	PF	77PF	20.64	2017-18
2		Nagarai	Dhanora	PF	100PF	196.0	2018-19
3		Sirkhed(East)	Sirkhed	PF	102PF	24.48	2017-18
4		Dhotrada	Sawal	PF	126PF	83.83	2017-18
5		Gawli	Gawli Deoga	PF	125PF	3.03	2017-18
6		Jaga	Jaga	PF	174PF	208.74	2017-18
7		Anjansara	Anjansara	PF	180PF	154.56	2018-19
8		Sindhivihir	Sindhivihir	PF	174PF	209.14	2017-18
9		Sindhivihir	Bachalgaon	PF	173PF	127.12	2018-19
10		Marakasa	Marakasa	PF	175PF	299.20	2017-18
11		Dhanoli and West	Dhanoli	PF	123PF	55.16	2018-19
12		Jaragaon	Jaragaon	PF	114PF	201.32	2017-18
13		Jaragaon	Borgaon	PF	115PF	33.09	2018-19
14		Rajani	Rajani	PF	114PF	66.79	2017-18
15		Rajani	Dindorighat	PF	116PF	241.27	2018-19
16		Talegaon(West)	Talegaon	PF	171PF	80.72	2019-20
17		Chandoli(Kh)	Chandoli	PF	119PF	16.19	2017-18
18		Chandoli(Kh)	Kopargaon	PF	120PF	8.15	2018-19
		Total				2208.51	
		Grand Total of PF				3940.54	

14.
Dy. Conservator of Forests
Wardha Division Wardha

APPENDIX NO-XXI

HOW TO USE GPS GRAMIN - 72

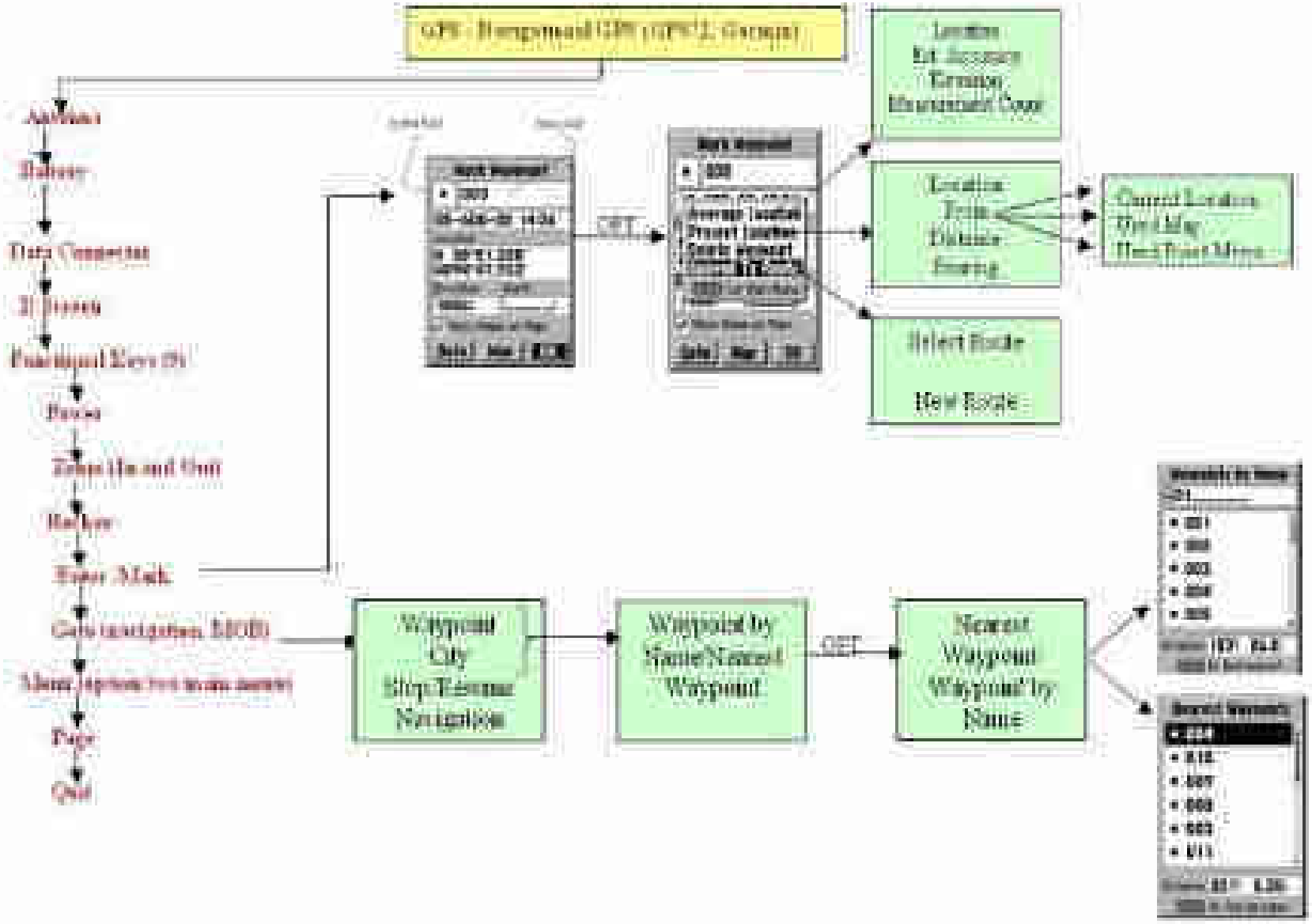
Address
Battery
Data Connection
3D Drawn
Functional Keys (8)
Power
Zoom In and Out
Battery
Your Mark
Get Navigation Info
Menu (option text menu items)
Page
Quit
Waypoint
City
Step Terms
Navigation
Waypoint by
Name Nearest
Waypoint
GET
Nearest
Waypoint
Waypoint by
Name
Location
Current Location
Route
Select Route
New Route

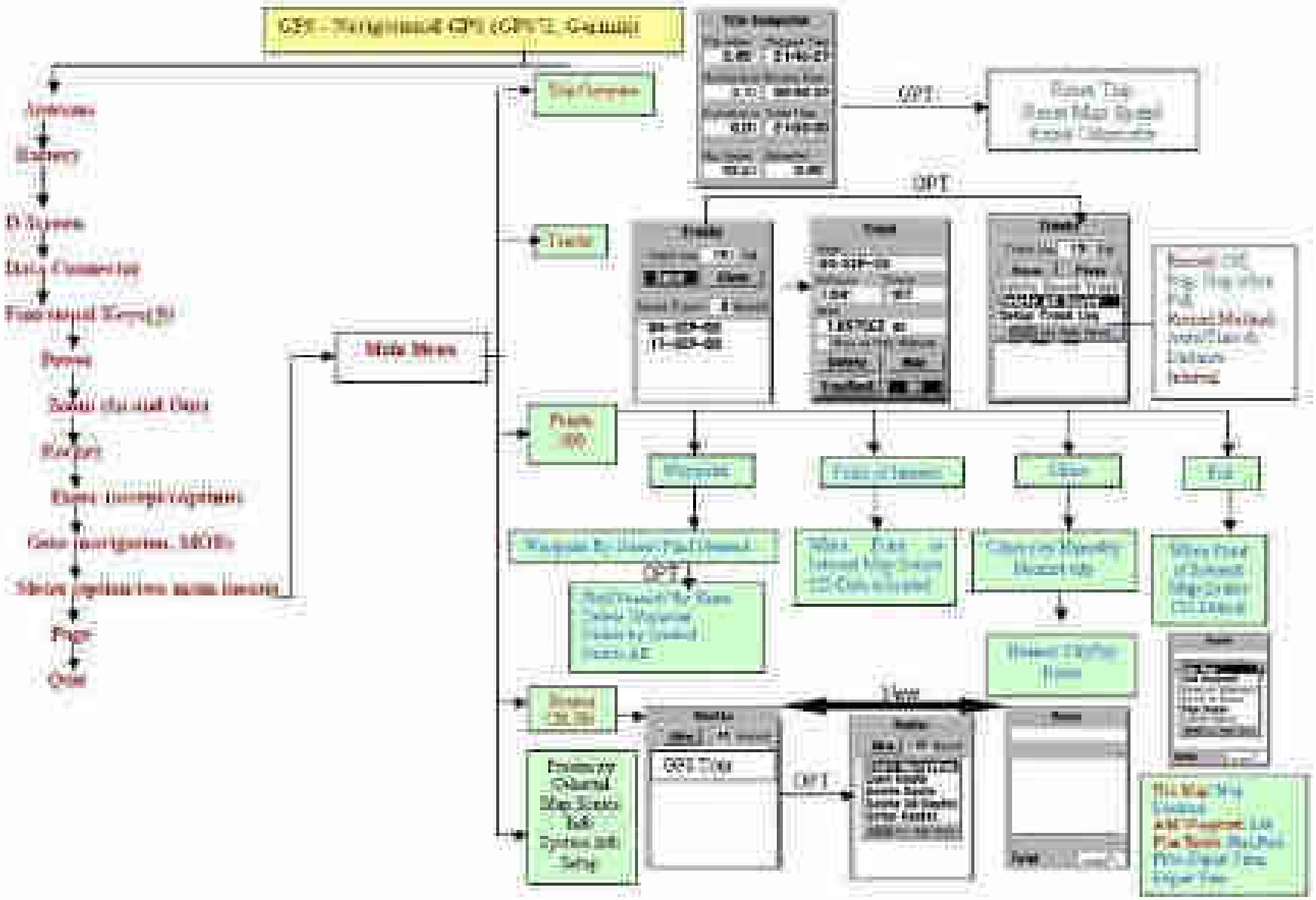

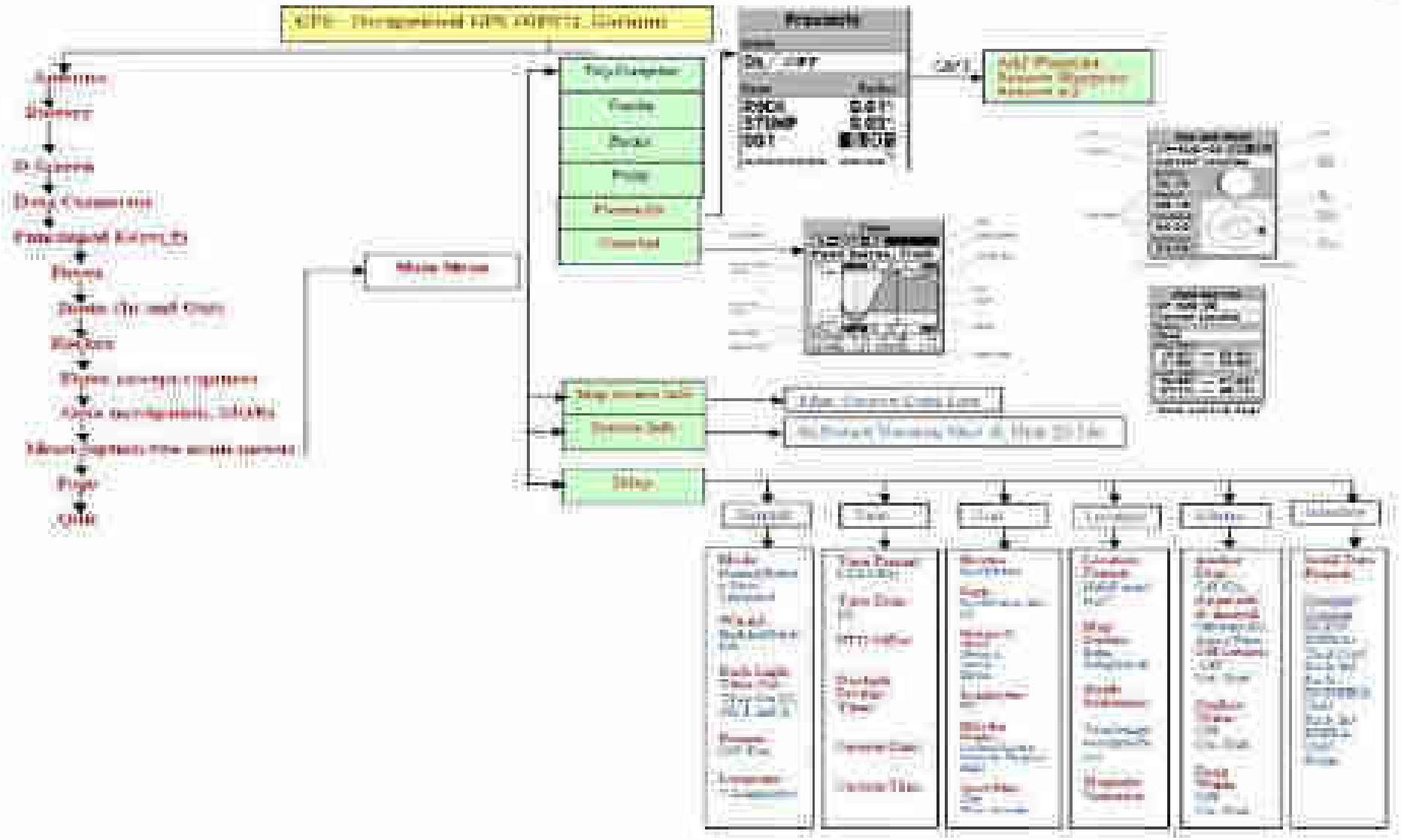

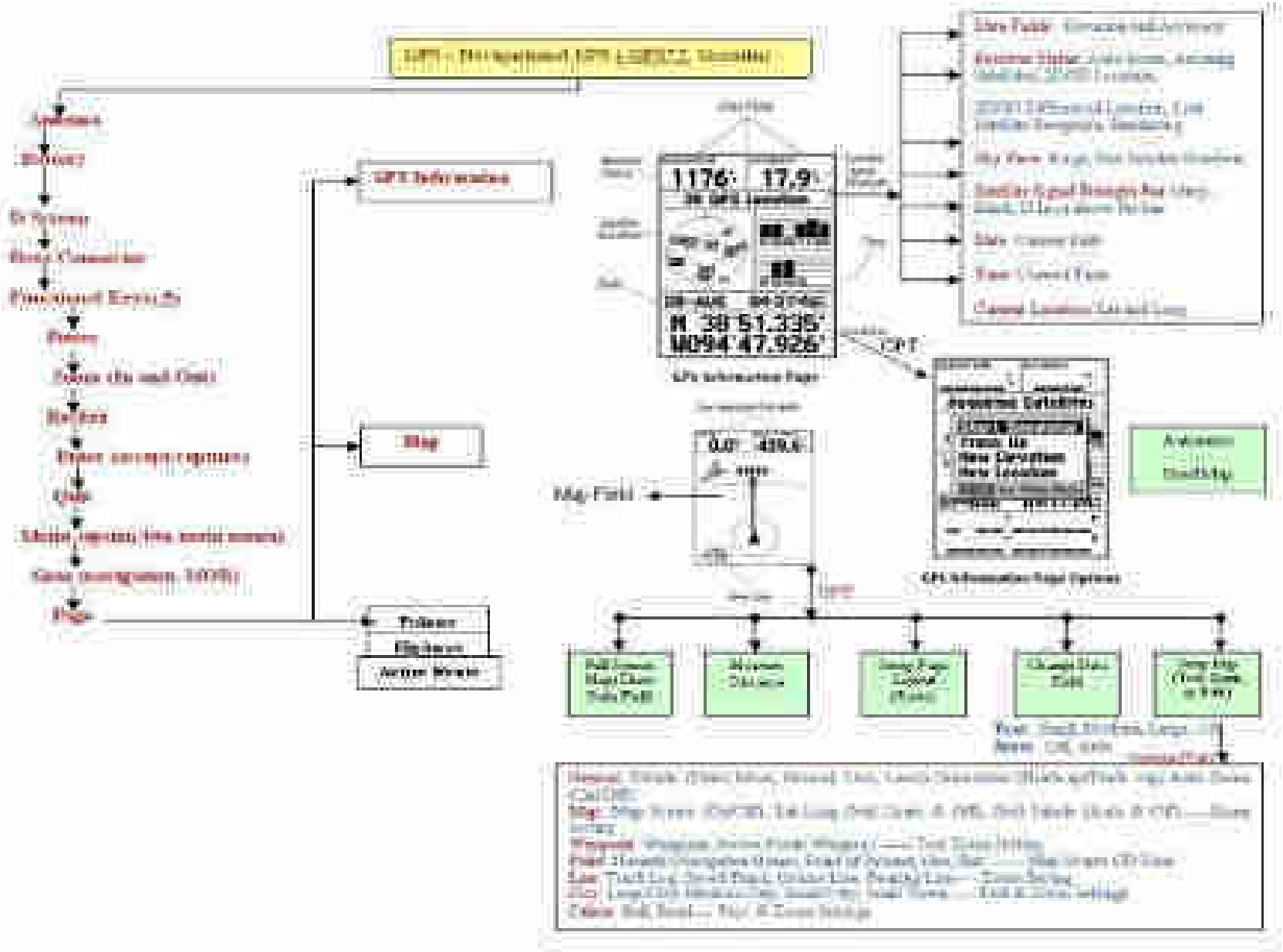
N 38°51.335'
W094°47.926'
Map
Mag Field
Folders
Options
Arrow Keys

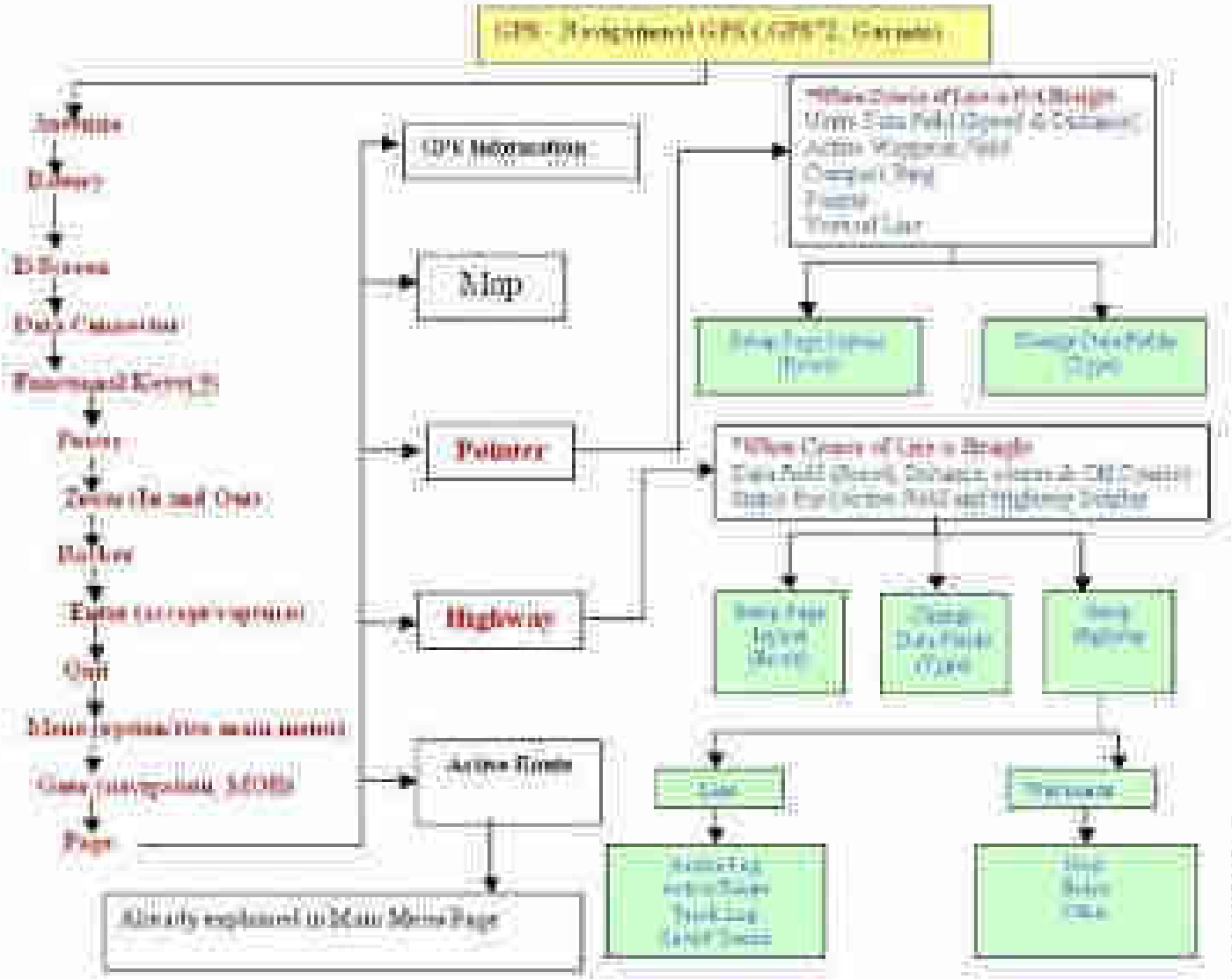

Note: while turning with pointer the arrow is rotated in anti clockwise direction and when arrow with highway we get left arrow in anti clockwise direction and turn right or left.

Marking a waypoint:

1. Press and hold the **ENTER/MARK** key.

When the **ENTER/MARK** key is held down, the **MARK** function of the key is activated. The GPS 72 will capture the current location, and display the Mark Waypoint Page. By default, the unit will assign a number as the symbol, a number as the name, and the 'OK' Button will be highlighted. Pressing the **ENTER** key now would save the waypoint using the default name and symbol, but let's change them to something more meaningful.

Changing the symbol:

1. Using the **ROCKER** key, highlight the Symbol Field, then press **ENTER**.
2. Using the **ROCKER** key, highlight the "Scenic Area" symbol, then press **ENTER**.

Changing the name:

1. Using the **ROCKER** key, highlight the Name field then press the **ENTER** key.
2. Press the **ROCKER** key to the left. This will clear the name field.
3. Press the **ROCKER** key up, scroll through the alpha-numeric list until "C" is selected.
4. Press the **ROCKER** key right to move to the next placeholder.
5. Press the **ROCKER** key down, scroll through the alpha-numeric list until "E" is selected.

You should be starting to get the feel of it. Continue entering letters until you have spelled the word CREEK.

6. With the letter "K" highlighted, press the **ENTER** key to accept the name.

You can enter any name that you like as long as it does not exceed ten characters, and does not duplicate a previously saved waypoint. When you have finished naming the waypoint you will need to store it in the units' memory.

To store the waypoint:

1. Using the **ROCKER** key, highlight the 'OK' Button and press the **ENTER** key.

These are the same steps that you will use to enter names, change numbers and select options in all of the GPS 72 fields.

Here are a couple of tips:

- If you press and hold the **ROCKER** key while scrolling through the alpha-numeric list, it will move quickly.
- You can scroll through the alpha-numeric list in either direction.
- Don't press the **ENTER** key until you have finished entering the data. Remember, use the **ROCKER** key to move to the next placeholder.

APPENDIX NO. XXII

PRODUCTION & REVENUE OF IMP. NTFPs

Year	Tendu		Broom Gram (Rs)	Sitafal (Rs)	Khirni Fruit (Rs)	Palm Seed (Rs)	Gum (Rs)	Lac (Rs)	Total
	Actual Collection std.bags	Tendu Rev. (Rs)							
2004	8233130	3001600	-	-	-	-	-	-	-
2005	3002.93	1549180	-	-	-	-	-	-	-
2006	6874.112	2713200	-	-	-	-	-	-	-
2007	1407.194	1358481	-	-	-	-	-	-	-
2008	11839.185	5511130	-	-	-	-	-	-	-
2009	9047.195	3378237	-	-	-	-	-	-	-
2010	9191.819	8266820	-	-	-	-	-	-	-
2011	6991.879	6429190	-	-	-	-	-	-	-
2012	9504.206	9901721	-	-	-	-	-	-	-
2013	5520.27	4121207	-	-	-	-	-	-	-
2014	6901.844	7899109	-	-	-	-	-	-	-

Sd/-
Dy. Conservator of Forests
Wardha Division Wardha

APPENDIX NO. XXIII

DETAILS OF ECO-SITES AND ECO - CIRCUITS

Sr.No.	Range	Tourism Place	Division	Distance in Km.
1	Wardha	Gitai Temple	Wardha	3
2	Wardha	Magan Sangrahalaya	Wardha	3
3	Wardha	H.Q. Rashtrabhasha Prachar Samiti, Hindi Vishw Vidyalaya	Wardha	4
4	Wardha	Gramparyan Nirman Kendra, Sevagram	Wardha	6
5	Wardha	Bapu Kuti Sevagram	Wardha	10
6	Wardha	Vinoba Bhave Ashram, Pavnar	Wardha	8
7	Samudrapur	Farid baba Dargah, Girad	Wardha	65
8	Hinganghat	Ganpati Temple Kolsar	Wardha	25
9	Hinganghat	Vidhwa Bhawan Sevagram	Wardha	25
10	Hinganghat	Bor Wildlife Sanctuary & Bor Dam, Bordhana	Wardha	35
11	Khaparda	Dhanja Bhawan, Dhanja	Wardha	40
12	Khurasapur	Mahakali Temple & Dam, Mahakali	Wardha	30
13	Khurasapur	Jain Darshan Mandir, Talani	Wardha	45
14	Arvi	Saraspur Talab, Saraspur	Wardha	34
15	Karanja	Ganpur, Forest Rest House	Wardha	45

Sd/-
Dy. Conservator of Forests
Wardha Division Wardha

APPENDIX NO. XXIV

List of Medicinal Plants in Wardha Forest Division

Sr.No	Local Name	Botanical Name
1	Korbad	*Aloe barbadensis Mill*
2	Palas	*Butea frondosa (Lam) roxb*
3	Kalfavi	*Gloriosa superba L.*
4	Bhui Nim	*Phyllanthus fraternus*
5	Sana Goti	*Cassalpinia bonducella*
6	Pandhari Kuti	*Celastrus paniculatus*
7	Safed Musali	*Pachystoma senile (Retz) G.*
8	Bel	*Aegle marmelos (L) Correa*
9	Neem	*Azadirachta indica (Juss)*
11	Ran Halad	*Curculigo orchioides (Gaertn Prain)*
12	Aonla	*Phyllanthus emblica (L)*
13	Behada	*Terminalia bellerica (Gaertn) roxb*
14	Kanhamadi	*Triplex pracumbens (Linn)*
15	Aghada	*Achyranthes aspera*
16	Kuro	*Kurculigo orchi (Retz)*
17	Sivdang	*Echinocactus grusonii*
18	Kansawar (Semal)	*Bombax ceiba (L)*
19	Medring	*Dolichandrone falcata (Wall)*
20	Kadit Para	*Murraya koenigii (L) Spreng*
21	Pandhari Guaj	*Abrus precatorius (L)*
22	Arjun, Arjun, Kahu	*Terminalia arjuna (Roxb)*
23	Kalmegh	*Andrographis paniculata (Burm)*
24	Timroli	*Not known*
25	Vetamb	*Ricinus communis*
26	Umbar	*Ficus glomerata (Roxb)*
27	Vasan	*Cocculus hirsutus (L)*
28	Nirgudi	*Vitex negundo (L)*
29	Shatavar	*Asparagus racemosus*
30	Tamalpati	*Nardostachys jatamansi*
31	Harsingar	*Not known*
32	Gokharu	*Pedalium murex*
33	Kaddipatta	*Murraya koenigii*
34	Aamaltas	*Cassia fistula (L)*
35	Arandi	*Ricinus communis*
36	Bamboo	*Dendrocalamus strictus*
37	Hirda	*Terminalia chebula (Retz)*
38	Dalimba	*Punica granatum*
39	Kadhumar (Aagna)	*Semecarpus anacardium*

40	Kudwa	*Holarrhena antidysenterica (Wall)*
41	Indrawan	*Not known*
44	Nirohi	*Not known*
45	Waghnak	*Martynia annua (Linn)*
46	Ridda Reha	*Sphaeha emarginata*
47	Aawan	*Not known*
48	Nayan	*Not known*
49	Adulsa	*Adhatoda vasica*
50	Tarota	*Cassia tora L.*
51	Pen Chagara	*Not known*
52	Shisham	*Dalbergia latifolia (Roxb)*
53	Khandu Chakka	*Not known*
54	Tulas	*Ocimum sanctum*
55	Sitaphal	*Annona squamosa (L)*
56	Babbul	*Acacia nilotica (L)*
57	Hiwar	*Acacia leucophloea*
58	Lendia Leda	*Lagerstroemia Parviflora*
59	Lokhandi	*Ixora arborea (Roxb)*
60	Malkangni	*Celastrus paniculata (Willd)*
61	Mohe	*Madhuca indica*
62	Ail	*Moringa oleifolia (Linn)*
63	Sag	*Tectona grandis*
64	Kusal	*Heteropogon contortus*
65	Rohan	*Soymida febrifuga*
66	Salaali	*Carbowellia serrata*
67	Bibe Bhallawa	*Semecarpus anacardium*
68	Dudhi Bhopla	*Lagenaria siceraria*
69	Adrak	*Zingiber officinale*
70	Chandrajyoti	*Jatropha curcas*
71	Nilgiri	*Indigofera mucronata*
72	Mowai	*Lannea coromandelica*
73	Bharati	*Maytenus emarginata*

APPENDIX NO. XXV

LIST OF COMPARTMENT ALLOTED TO VARIOUS WORKING CIRCLE WITH FELLING SERIES

Sr.No.	Range	Compt.No	Type	Area in Ha	Working Circle	Name of Felling Series
1	Tarapur	60	[illegible]	187.810	[illegible]	Annual P.S.
2	Tarapur	61	[illegible]	188.170	[illegible]	Annual P.S.
3	Tarapur	100	[illegible]	192.180	[illegible]	Annual P.S.
4	Jalia	101	[illegible]	245.110	[illegible]	Annual P.S.
5	Jalia	140	[illegible]	241.800	[illegible]	Annual P.S.
6	Jalia	141	[illegible]	240.020	[illegible]	Annual P.S.
7	Jalia	181	[illegible]	240.090	[illegible]	Annual P.S.
8	Jalia	182	[illegible]	238.110	[illegible]	Annual P.S.
9	Jalia	183	[illegible]	237.750	[illegible]	Annual P.S.
10	Khairpani	184	[illegible]	237.030	[illegible]	Bamboo P.S.
11	Jalia	185	[illegible]	222.000	[illegible]	Bamboo P.S.
12	Jalia	186	[illegible]	218.000	[illegible]	Bamboo P.S.
13	Jalia	220	[illegible]	240.000	[illegible]	Bamboo P.S.
14	Khairpani	221	[illegible]	238.000	[illegible]	Bamboo P.S.
15	Khairpani	222	[illegible]	237.000	[illegible]	Bamboo P.S.
16	Khairpani	223	[illegible]	236.000	[illegible]	Bamboo P.S.
17	Khairpani	224	[illegible]	235.000	[illegible]	Bamboo P.S.
18	Khairpani	225	[illegible]	234.000	[illegible]	Bamboo P.S.
19	Khairpani	226	[illegible]	233.000	[illegible]	Bamboo P.S.
20	Khairpani	227	[illegible]	232.000	[illegible]	Bamboo P.S.
21	Khairpani	228	[illegible]	231.000	[illegible]	Bamboo P.S.
22	Khairpani	229	[illegible]	230.000	[illegible]	Bamboo P.S.
23	Khairpani	230	[illegible]	229.000	[illegible]	Bamboo P.S.
24	Khairpani	231	[illegible]	228.000	[illegible]	Bamboo P.S.
25	Khairpani	232	[illegible]	227.000	[illegible]	Bamboo P.S.
26	Khairpani	233	[illegible]	226.000	[illegible]	Bamboo P.S.
27	Khairpani	234	[illegible]	225.000	[illegible]	Bamboo P.S.
28	Jalia	235	[illegible]	224.000	[illegible]	Bamboo P.S.
29	Jalia	236	[illegible]	223.000	[illegible]	Bamboo P.S.
30	Jalia	237	[illegible]	222.000	[illegible]	Bamboo P.S.
31	Jalia	238	[illegible]	221.000	[illegible]	Bamboo P.S.
32	Jalia	239	[illegible]	220.000	[illegible]	Bamboo P.S.
33	Jalia	240	[illegible]	219.000	[illegible]	Bamboo P.S.
34	Jalia	241	[illegible]	218.000	[illegible]	Bamboo P.S.
35	Jalia	242	[illegible]	217.000	[illegible]	Bamboo P.S.
36	Jalia	243	[illegible]	216.000	[illegible]	Bamboo P.S.
37	Jalia	244	[illegible]	215.000	[illegible]	Bamboo P.S.
38	Jalia	245	[illegible]	214.000	[illegible]	Bamboo P.S.
39	Jalia	246	[illegible]	213.000	[illegible]	Bamboo P.S.
40	Jalia	247	[illegible]	212.000	[illegible]	Bamboo P.S.
41	Jalia	248	[illegible]	211.000	[illegible]	Bamboo P.S.
42	Jalia	249	[illegible]	210.000	[illegible]	Bamboo P.S.
43	Jalia	250	[illegible]	209.000	[illegible]	Bamboo P.S.
44	Khairpani	251	[illegible]	208.000	[illegible]	Bamboo P.S.
45	Khairpani	252	[illegible]	207.000	[illegible]	Bamboo P.S.
46	Khairpani	253	[illegible]	206.000	[illegible]	Bamboo P.S.
47	Khairpani	254	[illegible]	205.000	[illegible]	Bamboo P.S.
48	Khairpani	255	[illegible]	204.000	[illegible]	Bamboo P.S.
49	Khairpani	256	[illegible]	203.000	[illegible]	Bamboo P.S.
50	Khairpani	257	[illegible]	202.000	[illegible]	Bamboo P.S.
51	Khairpani	258	[illegible]	201.000	[illegible]	Bamboo P.S.
52	Khairpani	259	[illegible]	200.000	[illegible]	Bamboo P.S.
53	Khairpani	260	[illegible]	199.000	[illegible]	Bamboo P.S.
54	Khairpani	261	[illegible]	198.000	[illegible]	Bamboo P.S.
55	Khairpani	262	[illegible]	197.000	[illegible]	Bamboo P.S.
56	Khairpani	263	[illegible]	196.000	[illegible]	Bamboo P.S.
57	Khairpani	264	[illegible]	195.000	[illegible]	Bamboo P.S.
58	Khairpani	265	[illegible]	194.000	[illegible]	Bamboo P.S.
59	Khairpani	266	[illegible]	193.000	[illegible]	Bamboo P.S.
60	Khairpani	267	[illegible]	192.000	[illegible]	Bamboo P.S.
61	Khairpani	268	[illegible]	191.000	[illegible]	Bamboo P.S.
62	Khairpani	269	[illegible]	190.000	[illegible]	Bamboo P.S.
63	Khairpani	270	[illegible]	189.000	[illegible]	Bamboo P.S.
64	Khairpani	271	[illegible]	188.000	[illegible]	Bamboo P.S.
65	Khairpani	272	[illegible]	187.000	[illegible]	Bamboo P.S.
66	Khairpani	273	[illegible]	186.000	[illegible]	Bamboo P.S.
67	Khairpani	274	[illegible]	185.000	[illegible]	Bamboo P.S.
68	Khairpani	275	[illegible]	184.000	[illegible]	Bamboo P.S.
69	Khairpani	276	[illegible]	183.000	[illegible]	Bamboo P.S.
70	Khairpani	277	[illegible]	182.000	[illegible]	Bamboo P.S.
71	Khairpani	278	[illegible]	181.000	[illegible]	Bamboo P.S.
72	Khairpani	279	[illegible]	180.000	[illegible]	Bamboo P.S.
73	Khairpani	280	[illegible]	179.000	[illegible]	Bamboo P.S.
74	Khairpani	281	[illegible]	178.000	[illegible]	Bamboo P.S.
75	Khairpani	282	[illegible]	177.000	[illegible]	Bamboo P.S.
76	Khairpani	283	[illegible]	176.000	[illegible]	Bamboo P.S.
77	Khairpani	284	[illegible]	175.000	[illegible]	Bamboo P.S.
78	Khairpani	285	[illegible]	174.000	[illegible]	Bamboo P.S.
79	Khairpani	286	[illegible]	173.000	[illegible]	Bamboo P.S.
80	Khairpani	287	[illegible]	172.000	[illegible]	Bamboo P.S.
81	Khairpani	288	[illegible]	171.000	[illegible]	Bamboo P.S.
82	Khairpani	289	[illegible]	170.000	[illegible]	Bamboo P.S.
83	Khairpani	290	[illegible]	169.000	[illegible]	Bamboo P.S.
84	Khairpani	291	[illegible]	168.000	[illegible]	Bamboo P.S.
85	Khairpani	292	[illegible]	167.000	[illegible]	Bamboo P.S.
86	Khairpani	293	[illegible]	166.000	[illegible]	Bamboo P.S.
87	Khairpani	294	[illegible]	165.000	[illegible]	Bamboo P.S.
88	Khairpani	295	[illegible]	164.000	[illegible]	Bamboo P.S.

[illegible]	[illegible]	[illegible]	[illegible]	[illegible]	[illegible]	[illegible]

[illegible]	[illegible]	[illegible]	[illegible]	[illegible]	[illegible]	[illegible]

[illegible]	[illegible]	[illegible]	[illegible]	[illegible]	[illegible]	[illegible]

426	Bhagat	119	87	102.3	30.0.07	Thermal P.S	
427	Bandalgaon	120	88	113.8	30.0.07	Thermal P.S	
427	Samastipur	121	89	111	30.0.07	Thermal P.S	
428	Bhimbhagar	122	90	107.4	30.0.07	Thermal P.S	
429	Bandhagar	123	91	97.07	30.0.07	Thermal P.S	
430	Bandhagar	124	92	89.2	30.0.07	Thermal P.S	
431	Ashti	2	2	103.2	30.0.07	Thermal P.S	
432	Ashti	3	3	110.8	30.0.07	Thermal P.S	
433	Ashti	4	4	112	30.0.07	Thermal P.S	
434	Ashti	5	5	98.2	30.0.07	Thermal P.S	
435	Ashti	6	6	119.368	30.0.07	Thermal P.S	
436	Bargaon	14	7	211.7	30.0.07	Thermal P.S	
437	Bargaon	15	8	208.30	30.0.07	Thermal P.S	
438	Bargaon	16	9	212.8	30.0.07	Thermal P.S	
439	Bargaon	17	10	9.0.0	30.0.07	Thermal P.S	
	Grand Total of TF & PF			19174.88			

Sr. No.	Range	Name of Village	Type	Survey No.	Total Area (in ha)	Working Circle	Felling Series
1	Wardha	Bori Khurd	T.F.	1/1, 1/2, 2/1, 2/2, 3/1/1	11.20	AWC	Teak Single F.S.-I
2	Wardha	Bori Kh	T.F.	1/1/1, 1/1/2, 1/2, 2/1, 2/2, 2/3, 3/1, 3/2, 3/3, 4/1, 4/2, 4/3, 5/1, 5/2, 6/1	30.00	AWC	Teak Single F.S.-I
3	Wardha	Dahegaon Kh	T.F.	1, 2/1, 2/2, 3/1, 3/2, 4/1, 4/2, 5/1, 5/2, 6/1, 6/2, 7/1, 7/2, 8/1, 8/2, 9/1, 9/2, 10/1, 10/2, 11/1, 11/2, 12/1, 12/2, 13/1, 13/2, 14/1, 14/2, 15/1, 15/2, 16/1, 16/2, 17/1, 17/2, 18/1, 18/2, 19/1, 19/2, 20/1, 20/2, 21/1, 21/2,

Sr. No.	Range	Name of Village	Type	Survey No.	Total Area (in ha.)	Working Circle	Felling Series
39	Chikhli	Dapoli	2.1	11,31,32	11.11	AWC	Dahati Jungle F.S.-1
40	Chikhli	Chondhata	2.1	66,68	3.62	AWC	Dahati Jungle F.S.-1
41	Chikhli	Dali	2.1	31,34,38,200,201	16.81	AWC	Dahati Jungle F.S.-1
42	Chikhli	Ambajai	2.1	46,47,48,49	7.71	AWC	Dahati Jungle F.S.-1
43	Chikhli	Bhagwat	2.1	1,2,3,132, 137,144, 145,146, 156, 165, 166, 200, 203, 204, 207, 208, 210, 211, 124, 125, 242, 243, 257, 258, 321	41.80	AWC	Dahati Jungle F.S.-1
44	Chikhli	Dhamli	2.1	51,52,58,70,72,73	8.57	AWC	Dahati Jungle F.S.-1
45	Chikhli	Bongaon	2.1	26,28,73,87	3.88	AWC	Dahati Jungle F.S.-1
46	Chikhli	Dhaygaon(M)	2.1	34, 35, 36, 42, 44, 45, 46, 47, 48	13.65	AWC	Dahati Jungle F.S.-1
47	Chikhli	Tivadare P	2.1	108, 111, 120, 122, 123	9.19	AWC	Dahati Jungle F.S.-1
48	Chikhli	Ambepur	2.1	87	0.38	AWC	Dahati Jungle F.S.-1
49	Chikhli	Dongre	2.1	1, 2, 3, 68, 72, 74, 82, 83	7.71	AWC	Dahati Jungle F.S.-1
50	Chikhli	Ashe	2.1	188, 200, 47, 48, 82,	16.20	AWC	Dahati Jungle F.S.-1
51	Chikhli	Dhanpura	2.1	4	12.44	AWC	Dahati Jungle F.S.-1
52	Chikhli	Nalgaon	2.1	107, 108, 109, 110, 111, 112, 113, 114, 115, 116, 117, 118, 119, 120, 121, 122, 123, 124, 125, 126, 127, 128, 129, 130, 131, 132, 133, 134, 135, 136, 137, 138, 139, 140, 141, 142, 143, 144	18.48	AWC	Dahati Jungle F.S.-1
53	Chikhli	Ajiwali	2.1	17,18	4.73	AWC	Dahati Jungle F.S.-1
54	Chikhli	Dhamanvan	2.1	1,10	0.38	AWC	Dahati Jungle F.S.-1
55	Chikhli	Ajiwali	2.1	17,31,38	1.69	AWC	Dahati Jungle F.S.-1
56	Chikhli	Wajaghar	2.1	105, 106, 108	4.19	AWC	Dahati Jungle F.S.-1
57	Chikhli	Jangaon B	2.1	124, 200, 208, 210, 211, 212, 213, 214, 215, 216	21.87	AWC	Dahati Jungle F.S.-1
58	Chikhli	Bhirpur	2.1	142, 182, 183, 208	7.28	AWC	Dahati Jungle F.S.-1
59	Chikhli	Dhamala	2.1	21, 31, 34, 47, 80, 181, 206, 211, 212	16.88	AWC	Dahati Jungle F.S.-1
60	Chikhli	Sonakhar P	2.1	89, 90, 111, 179, 180, 181	11.49	AWC	Dahati Jungle F.S.-1
61	Chikhli	Sonakhar P	2.1	87, 244, 249, 250, 253	10.36	AWC	Dahati Jungle F.S.-1
			Total		258.61		

1	Chikhli	Nagaon	2.1	25, 66, 105	7.04	AWC	Dahati Jungle F.S.-2
2	Chikhli	Pimpri	2.1	4	0.04	AWC	Dahati Jungle F.S.-2
3	Chikhli	Dasal Bhage	2.1	204, 209	12.76	AWC	Dahati Jungle F.S.-2
4	Chikhli	Sonkhar	2.1	44, 45, 46, 47, 48, 110, 111	8.19	AWC	Dahati Jungle F.S.-2
5	Chikhli	Sonkhar	2.1	15, 17, 20	6.21	AWC	Dahati Jungle F.S.-2
6	Chikhli	Sakhar	2.1	1, 6, 10, 42, 43, 44, 100	24.00	AWC	Dahati Jungle F.S.-2
7	Chikhli	Tondgaon	2.1	83, 86, 87	3.77	AWC	Dahati Jungle F.S.-2
8	Chikhli	Dhamni	2.1	42, 47	14.80	AWC	Dahati Jungle F.S.-2
9	Chikhli	Sonkhar(M)	2.1	1, 6, 7, 8, 9, 28, 29, 34, 35, 116, 117, 184, 185, 189, 190, 191, 316, 317, 277, 278	9.79	AWC	Dahati Jungle F.S.-2
10	Chikhli	Dhoni	2.1	74	3.47	AWC	Dahati Jungle F.S.-2
11	Chikhli	Dahati	2.1	43	6.68	AWC	Dahati Jungle F.S.-2
12	Chikhli	Dhamni	2.1	2, 42, 45, 46	12.46	AWC	Dahati Jungle F.S.-2
13	Chikhli	Yamuna	2.1	31, 35, 47, 77, 98, 100, 101, 102, 266, 267, 268, 277, 279, 280, 281	37.44	AWC	Dahati Jungle F.S.-2
14	Chikhli	Ojal	2.1	99, 31, 78, 179, 180, 182	14.70	AWC	Dahati Jungle F.S.-2
15	Chikhli	Dongaon(M)	2.1	72	2.47	AWC	Dahati Jungle F.S.-2
16	Chikhli	Mandvigadh	2.1	146, 147, 148, 149, 150, 151, 152, 153	17.34	AWC	Dahati Jungle F.S.-2
17	Chikhli	Nagaon Kan	2.1	23, 25, 26	10.28	AWC	Dahati Jungle F.S.-2
18	Chikhli	Dhanpur Gada	2.1	81, 82, 100, 227, 180, 181, 182, 183, 184	4.95	AWC	Dahati Jungle F.S.-2
19	Chikhli	Ambepur	2.1	87, 91, 97, 98	8.27	AWC	Dahati Jungle F.S.-2
20	Chikhli	Ambepur	2.1	2	2.11	AWC	Dahati Jungle F.S.-2
21	Chikhli	Mandheda	2.1	192, 193, 194, 195, 201	20.86	AWC	Dahati Jungle F.S.-2
22	Chikhli	Kolar	2.1	140, 141, 144, 145, 148, 149	10.97	AWC	Dahati Jungle F.S.-2
23	Chikhli	Kolthan	2.1	1, 125	13.77	AWC	Dahati Jungle F.S.-2
24	Chikhli	Sonal	2.1	128	6.18	AWC	Dahati Jungle F.S.-2
25	Chikhli	Pimpri	2.1	36, 76, 5, 6, 8, 65, 70, 5, 74, 85, 8	20.09	AWC	Dahati Jungle F.S.-2
26	Chikhli	Dahati	2.1	113, 10, 444, 2, 94, 417, 111, 112, 472, 462	14.99	AWC	Dahati Jungle F.S.-2

Sr. No.	Range	Name of Village	Type	Survey No.	Total Area (in ha.)	Working Circle	Felling Series
27	Wardha	Sonegaon	P.F.	4, 5, 61, 62, 63, 90, 100, 101, 200	5.71	ACF	Deep Jungle F.S.-II
28	Wardha	Ved (in Forest)	P.F.	75, 77, 80	1.00	ACF	Deep Jungle F.S.-II
29	Wardha	Sirsgaon	P.F.	87, 88, 89, 90, 91	3.77	ACF	Deep Jungle F.S.-II
30	Wardha	Wadhai	P.F.	405, 406, 408	12.00	ACF	Deep Jungle F.S.-II
31	Wardha	Mahapur	P.F.	102, 103, 104, 110, 119	12.00	ACF	Deep Jungle F.S.-II
32	Wardha	Wagholi	P.F.	91, 92, 93, 94, 95, 96, 97, 98, 99, 100, 101, 102, 103, 104, 105, 106, 107, 108, 109, 110, 111, 112, 113, 114, 115, 116, 117, 118, 119, 120, 121, 122, 123, 124, 125, 126, 127, 128, 129, 130, 131, 132, 133, 134, 135, 136, 137, 138, 139, 140, 141, 142, 143, 144, 145, 146, 147, 148, 149, 150, 151, 152, 153, 154, 155, 156, 157, 158, 159, 160, 161, 162, 163, 164, 165, 166, 167, 168, 169, 170, 171, 172, 173, 174, 175, 176, 177, 178, 179, 180, 181, 182, 183, 184, 185, 186, 187, 188, 189, 190, 191, 192, 193, 194, 195, 196, 197, 198, 199, 200, 201, 202, 203, 204, 205, 206, 207, 208, 209, 210, 211, 212, 213, 214, 215, 216, 217, 218, 219, 220, 221, 222, 223, 224, 225, 226, 227, 228, 229, 230, 231, 232, 233, 234, 235, 236, 237, 238, 239, 240, 241, 242, 243, 244, 245, 246, 247, 248, 249, 250, 251, 252, 253, 254, 255, 256, 257, 258, 259, 260, 261, 262, 263, 264, 265, 266, 267, 268, 269, 270, 271, 272, 273, 274, 275, 276, 277, 278, 279, 280, 281, 282, 283, 284, 285, 286, 287, 288, 289, 290, 291, 292, 293, 294, 295, 296, 297, 298, 299, 300, 301, 302, 303, 304, 305, 306, 307, 308, 309, 310, 311, 312, 313, 314, 315, 316, 317, 318, 319, 320, 321, 322, 323, 324, 325, 326, 327, 328, 329, 330, 331, 332, 333, 334, 335, 336, 337, 338, 339, 340, 341, 342, 343, 344, 345, 346, 347, 348, 349, 350, 351, 352, 353, 354, 355, 356, 357, 358, 359, 360, 361, 362, 363, 364, 365, 366, 367, 368, 369, 370, 371, 372, 373, 374, 375, 376, 377, 378, 379, 380, 381, 382, 383, 384, 385, 386, 387, 388, 389, 390, 391, 392, 393, 394, 395, 396, 397, 398, 399, 400, 401, 402, 403, 404, 405, 406, 407, 408, 409, 410, 411, 412, 413, 414, 415, 416, 417, 418, 419, 420, 421, 422, 423, 424, 425, 426, 427, 428, 429, 430, 431, 432, 433, 434, 435, 436, 437, 438, 439, 440, 441, 442, 443, 444, 445, 446, 447, 448, 449, 450, 451, 452, 453, 454, 455, 456, 457, 458, 459, 460, 461, 462, 463, 464, 465, 466, 467, 468, 469, 470, 471, 472, 473, 474, 475, 476, 477, 478, 479, 480, 481, 482, 483, 484, 485, 486, 487, 488, 489, 490, 491, 492, 493, 494, 495, 496, 497, 498, 499, 500, 501, 502, 503, 504, 505, 506, 507, 508, 509, 510, 511, 512, 513, 514, 515, 516, 517, 518, 519, 520, 521, 522, 523, 524, 525, 526, 527, 528, 529, 530, 531, 532, 533, 534, 535, 536, 537, 538, 539, 540, 541, 542, 543, 544, 545, 546, 547, 548, 549, 550, 551, 552, 553, 554, 555, 556, 557, 558, 559, 560, 561, 562, 563, 564, 565, 566, 567, 568, 569, 570, 571, 572, 573, 574, 575, 576, 577, 578, 579, 580, 581, 582, 583, 584, 585, 586, 587, 588, 589, 590, 591, 592, 593, 594, 595, 596, 597, 598, 599, 600, 601, 602, 603, 604, 605, 606, 607, 608, 609, 610, 611, 612, 613, 614, 615, 616, 617, 618, 619, 620, 621, 622, 623, 624, 625, 626, 627, 628, 629, 630, 631, 632, 633, 634, 635, 636, 637, 638, 639, 640, 641, 642, 643, 644, 645, 646, 647, 648, 649, 650, 651, 652, 653, 654, 655, 656, 657, 658, 659, 660, 661, 662, 663, 664, 665, 666, 667, 668, 669, 670, 671, 672, 673, 674, 675, 676, 677, 678, 679, 680, 681, 682, 683, 684, 685, 686, 687, 688, 689, 690, 691, 692, 693, 694, 695, 696, 697, 698, 699, 700, 701, 702, 703, 704, 705, 706, 707, 708, 709, 710, 711, 712, 713, 714, 715, 716, 717, 718, 719, 720, 721, 722, 723, 724, 725, 726, 727, 728, 729, 730, 731, 732, 733, 734, 735, 736, 737, 738, 739, 740, 741, 742, 743, 744, 745, 746, 747, 748, 749, 750, 751, 752, 753, 754, 755, 756, 757, 758, 759, 760, 761, 762, 763, 764, 765, 766, 767, 768, 769, 770, 771, 772, 773, 774, 775, 776, 777, 778, 779, 780, 781, 782, 783, 784, 785, 786, 787, 788, 789, 790, 791, 792, 793, 794, 795, 796, 797, 798, 799, 800, 801, 802, 803, 804, 805, 806, 807, 808, 809, 810, 811, 812, 813, 814, 815, 816, 817, 818, 819, 820, 821, 822, 823, 824, 825, 826, 827, 828, 829, 830, 831, 832, 833, 834, 835, 836, 837, 838, 839, 840, 841, 842, 843, 844, 845, 846, 847, 848, 849, 850, 851, 852, 853, 854, 855, 856, 857, 858, 859, 860, 861, 862, 863, 864, 865, 866, 867, 868, 869, 870, 871, 872, 873, 874, 875, 876, 877, 878, 879, 880, 881, 882, 883, 884, 885, 886, 887, 888, 889, 890, 891, 892, 893, 894, 895, 896, 897, 898, 899, 900, 901, 902, 903, 904, 905, 906, 907, 908, 909, 910, 911, 912, 913, 914, 915, 916, 917, 918, 919, 920, 921, 922, 923, 924, 925, 926, 927, 928, 929, 930, 931, 932, 933, 934, 935, 936, 937, 938, 939, 940, 941, 942, 943, 944, 945, 946, 947, 948, 949, 950, 951, 952, 953, 954, 955, 956, 957, 958, 959, 960, 961, 962, 963, 964, 965, 966, 967, 968, 969, 970, 971, 972, 973, 974, 975, 976, 977, 978, 979, 980, 981, 982, 983, 984, 985, 986, 987, 988, 989, 990, 991, 992, 993, 994, 995, 996, 997, 998, 999, 1000	1.00	ACF	Deep Jungle F.S.-II
33	Wardha	Kolgaon	P.F.	1, 2, 3, 4, 5, 6, 7, 8, 9, 10, 11, 12, 13, 14, 15, 16, 17, 18, 19, 20, 21, 22, 23, 24, 25, 26, 27, 28, 29, 30, 31, 32, 33, 34, 35, 36, 37, 38, 39, 40, 41, 42, 43, 44, 45, 46, 47, 48, 49, 50, 51, 52, 53, 54, 55, 56, 57, 58, 59, 60, 61, 62, 63, 64, 65, 66, 67, 68, 69, 70, 71, 72, 73, 74, 75, 76, 77, 78, 79, 80, 81, 82, 83, 84, 85, 86, 87, 88, 89, 90, 91, 92, 93, 94, 95, 96, 97, 98, 99, 100, 101, 102, 103, 104, 105, 106, 107, 108, 109, 110, 111, 112, 113, 114, 115, 116, 117, 118, 119, 120, 121, 122, 123, 124, 125, 126, 127, 128, 129, 130, 131, 132, 133, 134, 135, 136, 137, 138, 139, 140, 141, 142, 143, 144, 145, 146, 147, 148, 149, 150, 151, 152, 153, 154, 155, 156, 157, 158, 159, 160, 161, 162, 163, 164, 165, 166, 167, 168, 169, 170, 171, 172, 173, 174, 175, 176, 177, 178, 179, 180, 181, 182, 183, 184, 185, 186, 187, 188, 189, 190, 191, 192, 193, 194, 195, 196, 197, 198, 199, 200, 201, 202, 203, 204, 205, 206, 207, 208, 209, 210, 211, 212, 213, 214, 215, 216, 217, 218, 219, 220, 221, 222, 223, 224, 225, 226, 227, 228, 229, 230, 231, 232, 233, 234, 235, 236, 237, 238, 239, 240, 241, 242, 243, 244, 245, 246, 247, 248, 249, 250, 251, 252, 253, 254, 255, 256, 257, 258, 259, 260, 261, 262, 263, 264, 265, 266, 267, 268, 269, 270, 271, 272, 273, 274, 275, 276, 277, 278, 279, 280, 281, 282, 283, 284, 285, 286, 287, 288, 289, 290, 291, 292, 293, 294, 295, 296, 297, 298, 299, 300, 301, 302, 303, 304, 305, 306, 307, 308, 309, 310, 311, 312, 313, 314, 315, 316, 317, 318, 319, 320, 321, 322, 323, 324, 325, 326, 327, 328, 329, 330, 331, 332, 333, 334, 335, 336, 337, 338, 339, 340, 341, 342, 343, 344, 345, 346, 347, 348, 349, 350, 351, 352, 353, 354, 355, 356, 357, 358, 359, 360, 361, 362, 363, 364, 365, 366, 367, 368, 369, 370, 371, 372, 373, 374, 375, 376, 377, 378, 379, 380, 381, 382, 383, 384, 385, 386, 387, 388, 389, 390, 391, 392, 393, 394, 395, 396, 397, 398, 399, 400, 401, 402, 403, 404, 405, 406, 407, 408, 409, 410, 411, 412, 413, 414, 415, 416, 417, 418, 419, 420, 421, 422, 423, 424, 425, 426, 427, 428, 429, 430, 431, 432, 433, 434, 435, 436, 437, 438, 439, 440, 441, 442, 443, 444, 445, 446, 447, 448, 449, 450, 451, 452, 453, 454, 455, 456, 457, 458, 459, 460, 461, 462, 463, 464, 465, 466, 467, 468, 469, 470, 471, 472, 473, 474, 475, 476, 477, 478, 479, 480, 481, 482, 483, 484, 485, 486, 487, 488, 489, 490, 491, 492, 493, 494, 495, 496, 497, 498, 499, 500, 501, 502, 503, 504, 505, 506, 507, 508, 509, 510, 511, 512, 513, 514, 515, 516, 517, 518, 519, 520, 521, 522, 523, 524, 525, 526, 527, 528, 529, 530, 531, 532, 533, 534, 535, 536, 537, 538, 539, 540, 541, 542, 543, 544, 545, 546, 547, 548, 549, 550, 551, 552, 553, 554, 555, 556, 557, 558, 559, 560, 561, 562, 563, 564, 565, 566, 567, 568, 569, 570, 571, 572, 573, 574, 575, 576, 577, 578, 579, 580, 581, 582, 583, 584, 585, 586, 587, 588, 589, 590, 591, 592, 593, 594, 595, 596, 597, 598, 599, 600, 601, 602, 603, 604, 605, 606, 607, 608, 609, 610, 611, 612, 613, 614, 615, 616, 617, 618, 619, 620, 621, 622, 623, 624, 625, 626, 627, 628, 629, 630, 631, 632, 633, 634, 635, 636, 637, 638, 639, 640, 641, 642, 643, 644, 645, 646, 647, 648, 649, 650, 651, 652, 653, 654, 655, 656, 657, 658, 659, 660, 661, 662, 663, 664, 665, 666, 667, 668, 669, 670, 671, 672, 673, 674, 675, 676, 677, 678, 679, 680, 681, 682, 683, 684, 685, 686, 687, 688, 689, 690, 691, 692, 693, 694, 695, 696, 697, 698, 699, 700, 701, 702, 703, 704, 705, 706, 707, 708, 709, 710, 711, 712, 713, 714, 715, 716, 717, 718, 719, 720, 721, 722, 723, 724, 725, 726, 727, 728, 729, 730, 731, 732, 733, 734, 735, 736, 737, 738, 739, 740, 741, 742, 743, 744, 745, 746, 747, 748, 749, 750, 751, 752, 753, 754, 755, 756, 757, 758, 759, 760, 761, 762, 763, 764, 765, 766, 767, 768, 769, 770, 771, 772, 773, 774, 775, 776, 777, 778, 779, 780, 781, 782, 783, 784, 785, 786, 787, 788, 789, 790, 791, 792, 793, 794, 795, 796, 797, 798, 799, 800, 801, 802, 803, 804, 805, 806, 807, 808, 809, 810, 811, 812, 813, 814, 815, 816, 817, 818, 819, 820, 821, 822, 823, 824, 825, 826, 827, 828, 829, 830, 831, 832, 833, 834, 835, 836, 837, 838, 839, 840, 841, 842, 843, 844, 845, 846, 847, 848, 849, 850, 851, 852, 853, 854, 855, 856, 857, 858, 859, 860, 861, 862, 863, 864, 865, 866, 867, 868, 869, 870, 871, 872, 873, 874, 875, 876, 877, 878, 879, 880, 881, 882, 883, 884, 885, 886, 887, 888, 889, 890, 891, 892, 893, 894, 895, 896, 897, 898, 899, 900, 901, 902, 903, 904, 905, 906, 907, 908, 909, 910, 911, 912, 913, 914, 915, 916, 917, 918, 919, 920, 921, 922, 923, 924, 925, 926, 927, 928, 929, 930, 931, 932, 933, 934, 935, 936, 937, 938, 939, 940, 941, 942, 943, 944, 945, 946, 947, 948, 949, 950, 951, 952, 953, 954, 955, 956, 957, 958, 959, 960, 961, 962, 963, 964, 965, 966, 967, 968, 969, 970, 971, 972, 973, 974, 975, 976, 977, 978, 979, 980, 981, 982, 983, 984, 985, 986, 987, 988, 989, 990, 991, 992, 993, 994, 995, 996, 997, 998, 999, 1000	1.00	ACF	Deep Jungle F.S.-II
34	Wardha	Sirsgaon	P.F.	87, 88, 89, 90, 91	3.77	ACF	Deep Jungle F.S.-II
35	Wardha	Wadhai	P.F.	405, 406, 408	12.00	ACF	Deep Jungle F.S.-II
36	Wardha	Mahapur	P.F.	102, 103, 104, 110, 119	12.00	ACF	Deep Jungle F.S.-II
37	Wardha	Wagholi	P.F.	91, 92, 93, 94, 95, 96, 97, 98, 99, 100, 101, 102, 103, 104, 105, 106, 107, 108, 109, 110, 111, 112, 113, 114, 115, 116, 117, 118, 119, 120, 121, 122, 123, 124, 125, 126, 127, 128, 129, 130, 131, 132, 133, 134, 135, 136, 137, 138, 139, 140, 141, 142, 143, 144, 145, 146, 147, 148, 149, 150, 151, 152, 153, 154, 155, 156, 157, 158, 159, 160, 161, 162, 163, 164, 165, 166, 167, 168, 169, 170, 171, 172, 173, 174, 175, 176, 177, 178, 179, 180, 181, 182, 183, 184, 185, 186, 187, 188, 189, 190, 191, 192, 193, 194, 195, 196, 197, 198, 199, 200, 201, 202, 203, 204, 205, 206, 207, 208, 209, 210, 211, 212, 213, 214, 215, 216, 217, 218, 219, 220, 221, 222, 223, 224, 225, 226, 227, 228, 229, 230, 231, 232, 233, 234, 235, 236, 237, 238, 239, 240, 241, 242, 243, 244, 245, 246, 247, 248, 249, 250, 251, 252, 253, 254, 255, 256, 257, 258, 259, 260, 261, 262, 263, 264, 265, 266, 267, 268, 269, 270, 271, 272, 273, 274, 275, 276, 277, 278, 279, 280, 281, 282, 283, 284, 285, 286, 287, 288, 289, 290, 291, 292, 293, 294, 295, 296, 297, 298, 299, 300, 301, 302, 303, 304, 305, 306, 307, 308, 309, 310, 311, 312, 313, 314, 315, 316, 317, 318, 319, 320, 321, 322, 323, 324, 325, 326, 327, 328, 329, 330, 331, 332, 333, 334, 335, 336, 337, 338, 339, 340, 341, 342, 343, 344, 345, 346, 347, 348, 349, 350, 351, 352, 353, 354, 355, 356, 357, 358, 359, 360, 361, 362, 363, 364, 365, 366, 367, 368, 369, 370, 371, 372, 373, 374, 375, 376, 377, 378, 379, 380, 381, 382, 383, 384, 385, 386, 387, 388, 389, 390, 391, 392, 393, 394, 395, 396, 397, 398, 399, 400, 401, 402, 403, 404, 405, 406, 407, 408, 409, 410, 411, 412, 413, 414, 415, 416, 417, 418, 419, 420, 421, 422, 423, 424, 425, 426, 427, 428, 429, 430, 431, 432, 433, 434, 435, 436, 437, 438, 439, 440, 441, 442, 443, 444, 445, 446, 447, 448, 449, 450, 451, 452, 453, 454, 455, 456, 457, 458, 459, 460, 461, 462, 463, 464, 465, 466, 467, 468, 469, 470, 471, 472, 473, 474, 475, 476, 477, 478, 479, 480, 481, 482, 483, 484, 485, 486, 487, 488, 489, 490, 491, 492, 493, 494, 495, 496, 497, 498, 499, 500, 501, 502, 503, 504, 505, 506, 507, 508, 509, 510, 511, 512, 513, 514, 515, 516, 517, 518, 519, 520, 521, 522, 523, 524, 525, 526, 527, 528, 529, 530, 531, 532, 533, 534, 535, 536, 537, 538, 539, 540, 541, 542, 543, 544, 545, 546, 547, 548, 549, 550, 551, 552, 553, 554, 555, 556, 557, 558, 559, 560, 561, 562, 563, 564, 565, 566, 567, 568, 569, 570, 571, 572, 573, 574, 575, 576, 577, 578, 579, 580, 581, 582, 583, 584, 585, 586, 587, 588, 589, 590, 591, 592, 593, 594, 595, 596, 597, 598, 599, 600, 601, 602, 603, 604, 605, 606, 607, 608, 609, 610, 611, 612, 613, 614, 615, 616, 617, 618, 619, 620, 621, 622, 623, 624, 625, 626, 627, 628, 629, 630, 631, 632, 633, 634, 635, 636, 637, 638, 639, 640, 641, 642, 643, 644, 645, 646, 647, 648, 649, 650, 651, 652, 653, 654, 655, 656, 657, 658, 659, 660, 661, 662, 663, 664, 665, 666, 667, 668, 669, 670, 671, 672, 673, 674, 675, 676, 677, 678, 679, 680, 681, 682, 683, 684, 685, 686, 687, 688, 689, 690, 691, 692, 693, 694, 695, 696, 697, 698, 699, 700, 701, 702, 703, 704, 705, 706, 707, 708, 709, 710, 711, 712, 713, 714, 715, 716, 717, 718, 719, 720, 721, 722, 723, 724, 725, 726, 727, 728, 729, 730, 731, 732, 733, 734, 735, 736, 737, 738, 739, 740, 741, 742, 743, 744, 745, 746, 747, 748, 749, 750, 751, 752, 753, 754, 755, 756, 757, 758, 759, 760, 761, 762, 763, 764, 765, 766, 767, 768, 769, 770, 771, 772, 773, 774, 775, 776, 777, 778, 779, 780, 781, 782, 783, 784, 785, 786, 787, 788, 789, 790, 791, 792, 793, 794, 795, 796, 797, 798, 799, 800, 801, 802, 803, 804, 805, 806, 807, 808, 809, 810, 811, 812, 813, 814, 815, 816, 817, 818, 819, 820, 821, 822, 823, 824, 825, 826, 827, 828, 829, 830, 831, 832, 833, 834, 835, 836, 837, 838, 839, 840, 841, 842, 843, 844, 845, 846, 847, 848, 849, 850, 851, 852, 853, 854, 855, 856, 857, 858, 859, 860, 861, 862, 863, 864, 865, 866, 867, 868, 869, 870, 871, 872, 873, 874, 875, 876, 877, 878, 879, 880, 881, 882, 883, 884, 885, 886, 887, 888, 889, 890, 891, 892, 893, 894, 895, 896, 897, 898, 899, 900, 901, 902, 903, 904, 905, 906, 907, 908, 909, 910, 911, 912, 913, 914, 915, 916, 917, 918, 919, 920, 921, 922, 923, 924, 925, 926, 927, 928, 929, 930, 931, 932, 933, 934, 935, 936, 937, 938, 939, 940, 941, 942, 943, 944, 945, 946, 947, 948, 949, 950, 951, 952, 953, 954, 955, 956, 957, 958, 959, 960, 961, 962, 963, 964, 965, 966, 967, 968, 969, 970, 971, 972, 973, 974, 975, 976, 977, 978, 979, 980, 981, 982, 983, 984, 985, 986, 987, 988, 989, 990, 991, 992, 993, 994, 995, 996, 997, 998, 999, 1000	1.00	ACF	Deep Jungle F.S.-II
38	Wardha	Sirsgaon	P.F.	87, 88, 89, 90, 91	3.77	ACF	Deep Jungle F.S.-II
39	Wardha	Wadhai	P.F.	405, 406, 408	12.00	ACF	Deep Jungle F.S.-II
40	Wardha	Mahapur	P.F.	102, 103, 104, 110, 119	12.00	ACF	Deep Jungle F.S.-II
41	Wardha	Wagholi	P.F.	91, 92, 93, 94, 95, 96, 97, 98, 99, 100, 101, 102, 103, 104, 105, 106, 107, 108, 109, 110, 111, 112, 113, 114, 115, 116, 117, 118, 119, 120, 121, 122, 123, 124, 125, 126, 127, 128, 129, 130, 131, 132, 133, 134, 135, 136, 137, 138, 139, 140, 141, 142, 143, 144, 145, 146, 147, 148, 149, 150, 151, 152, 153, 154, 155, 156, 157, 158, 159, 160, 161, 162, 163, 164, 165, 166, 167, 168, 169, 170, 171, 172, 173, 174, 175, 176, 177, 178, 179, 180, 181, 182, 183, 184, 185, 186, 187, 188, 189, 190, 191, 192, 193, 194, 195, 196, 197, 198, 199, 200, 201, 202, 203, 204, 205, 206, 207, 208, 209, 210, 211, 212, 213, 214, 215, 216, 217, 218, 219, 220, 221, 222, 223, 224, 225, 226, 227, 228, 229, 230, 231, 232, 233, 234, 235, 236, 237, 238, 239, 240, 241, 242, 243, 244, 245, 246, 247, 248, 249, 250, 251, 252, 253, 254, 255, 256, 257, 258, 259, 260, 261, 262, 263, 264, 265, 266, 267, 268, 269, 270, 271, 272, 273, 274, 275, 276, 277, 278, 279, 280, 281, 282, 283, 284, 285, 286, 287, 288, 289, 290, 291, 292, 293, 294, 295, 296, 297, 298, 299, 300, 301, 302, 303, 304, 305, 306, 307, 308, 309, 310, 311, 312, 313, 314, 315, 316, 317, 318, 319, 320, 321, 322, 323, 324, 325, 326, 327, 328, 329, 330, 331, 332, 333, 334, 335, 336, 337, 338, 339, 340, 341, 342, 343, 344, 345, 346, 347, 348, 349, 350, 351, 352, 353, 354, 355, 356, 357, 358, 359, 360, 361, 362, 363, 364, 365, 366, 367, 368, 369, 370, 371, 372, 373, 374, 375, 376, 377, 378, 379, 380, 381, 382, 383, 384, 385, 386, 387, 388, 389, 390, 391, 392, 393, 394, 395, 396, 397, 398, 399, 400, 401, 402, 403, 404, 405, 406, 407, 408, 409, 410, 411, 412, 413, 414, 415, 416, 417, 418, 419, 420, 421, 422, 423, 424, 425, 426, 427, 428, 429, 430, 431, 432, 433, 434, 435, 436, 437, 438, 439, 440, 441, 442, 443, 444, 445, 446, 447, 448, 449, 450, 451, 452, 453, 454, 455, 456, 457, 458, 459, 460, 461, 462, 463, 464, 465, 466, 467, 468, 469, 470, 471, 472, 473, 474, 475, 476, 477, 478, 479, 480, 481, 482, 483, 484, 485, 486, 487, 488, 489, 490, 491, 492, 493, 494, 495, 496, 497, 498, 499, 500, 501, 502, 503, 504, 505, 506, 507, 508, 509, 510, 511, 512, 513, 514, 515, 516, 517, 518, 519, 520, 521, 522, 523, 524, 525, 526, 527, 528, 529, 530, 531, 532, 533, 534, 535, 536, 537, 538, 539, 540, 541, 542, 543, 544, 545, 546, 547, 548, 549, 550, 551, 552, 553, 554, 555, 556, 557, 558, 559, 560, 561, 562, 563, 564, 565, 566, 567, 568, 569, 570, 571, 572, 573, 574, 575, 576, 577, 578, 579, 580, 581, 582, 583, 584, 585, 586, 587, 588, 589, 590, 591, 592, 593, 594, 595, 596, 597, 598, 599, 600, 601, 602, 603, 604, 605, 606, 607, 608, 609, 610, 611, 612, 613, 614, 615, 616, 617, 618, 619, 620, 621, 622, 623, 624, 625, 626, 627, 628, 629, 630, 631, 632, 633, 634, 635, 636, 637, 638, 639, 640, 641, 642, 643, 644, 645, 646, 647, 648, 649, 650, 651, 652, 653, 654, 655, 656, 657, 658, 659, 660, 661, 662, 663, 664, 665, 666, 667, 668, 669, 670, 671, 672, 673, 674, 675, 676, 677, 678, 679, 680, 681, 682, 683, 684, 685, 686, 687, 688, 689, 690, 691, 692, 693, 694, 695, 696, 697, 698, 699, 700, 701, 702, 703, 704, 705, 706, 707, 708, 709, 710, 711, 712, 713, 714, 715, 716, 717, 718, 719, 720, 721, 722, 723, 724, 725, 726, 727, 728, 729, 730, 731, 732, 733, 734, 735, 736, 737, 738, 739, 740, 741, 742, 743, 744, 745, 746, 747, 748, 749, 750, 751, 752, 753, 754, 755, 756, 757, 758, 759, 760, 761, 762, 763, 764, 765, 766, 767, 768, 769, 770, 771, 772, 773, 774, 775, 776, 777, 778, 779, 780, 781, 782, 783, 784, 785, 786, 787, 788, 789, 790, 791, 792, 793, 794, 795, 796, 797, 798, 799, 800, 801, 802, 803, 804, 805, 806, 807, 808, 809, 810, 811, 812, 813, 814, 815, 816, 817, 818, 819, 820, 821, 822, 823, 824, 825, 826, 827, 828, 829, 830, 831, 832, 833, 834, 835, 836, 837, 838, 839, 840, 841, 842, 843, 844, 845, 846, 847, 848, 849, 850, 851, 852, 853, 854, 855, 856, 857, 858, 859, 860, 861, 862, 863, 864, 865, 866, 867, 868, 869, 870, 871, 872, 873, 874, 875, 876, 877, 878, 879, 880, 881, 882, 883, 884, 885, 886, 887, 888, 889, 890, 891, 892, 893, 894, 895, 896, 897, 898, 899, 900, 901, 902, 903, 904, 905, 906, 907, 908, 909, 910, 911, 912, 913, 914, 915, 916, 917, 918, 919, 920, 921, 922, 923, 924, 925, 926, 927, 928, 929, 930, 931, 932, 933, 934, 935, 936, 937, 938, 939, 940, 941, 942, 943, 944, 945, 946, 947, 948, 949, 950, 951, 952, 953, 954, 955, 956, 957, 958, 959, 960, 961, 962, 963, 964, 965, 966, 967, 968, 969, 970, 971, 972, 973, 974, 975, 976, 977, 978, 979, 980, 981, 982, 983, 984, 985, 986, 987, 988, 989, 990, 991, 992, 993, 994, 995, 996, 997, 998, 999, 1000	1.00	ACF	Deep Jungle F.S.-II
42	Wardha	Sirsgaon	P.F.	87, 88, 89, 90, 91	3.77	ACF	Deep Jungle F.S.-II
43	Wardha	Wadhai	P.F.	405, 406, 408	12.00	ACF	Deep Jungle F.S.-II
44	Wardha	Mahapur	P.F.	102, 103, 104, 110, 119	12.00	ACF	Deep Jungle F.S.-II
45	Wardha	Wagholi	P.F.	91, 92, 93, 94, 95, 96, 97, 98, 99, 100, 101, 102, 103, 104, 105, 106, 107, 108, 109, 110, 111, 112, 113, 114, 115, 116, 117, 118, 119, 120, 121, 122, 123, 124, 125, 126, 127, 128, 129, 130, 131, 132, 133, 134, 135, 136, 137, 138, 139, 140, 141, 142, 143, 144, 145, 146, 147, 148, 149, 150, 151, 152, 153, 154, 155, 156, 157, 158, 159, 160, 161, 162, 163, 164, 165, 166, 167, 168, 169, 170, 171, 172, 173, 174, 175, 176, 177, 178, 179, 180, 181, 182, 183, 184, 185, 186, 187, 188, 189, 190, 191, 192, 193, 194, 195, 196, 197, 198, 199, 200, 201, 202, 203, 204, 205, 206, 207, 208, 209, 210, 211, 212, 213, 214, 215, 216, 217, 218, 219, 220, 221, 222, 223, 224, 225, 226, 227, 228, 229, 230, 231, 232, 233, 234, 235, 236, 237, 238, 239, 240, 241, 242, 243, 244, 245, 246, 247, 248, 249, 250, 251, 252, 253, 254, 255, 256, 257, 258, 259, 260, 261, 262, 263, 264, 265, 266, 267, 268, 269, 270, 271, 272, 273, 274, 275, 276, 277, 278, 279, 280, 281, 282, 283, 284, 285, 286, 287, 288, 289, 290, 291, 292, 293, 294, 295, 296, 297, 298, 299, 300, 301, 302, 303, 304, 305, 306, 307, 308, 309, 310, 311, 312, 313, 314, 315, 316, 317, 318, 319, 320, 321, 322, 323, 324, 325, 326, 327, 328, 329, 330, 331, 332, 333, 334, 335, 336, 337, 338, 339, 340, 341, 342, 343, 344, 345, 346, 347, 348, 349, 350, 351, 352, 353, 354, 355, 356, 357, 358, 359, 360, 361, 362, 363, 364, 365, 366, 367, 368, 369, 370, 371, 372, 373, 374, 375, 376, 377, 378, 379, 380, 381, 382, 383, 384, 385, 386, 387, 388, 389, 390, 391, 392, 393, 394, 395, 396, 397, 398, 399, 400, 401, 402, 403, 404, 405, 406, 407, 408, 409, 410, 411, 412, 413, 414, 415, 416, 417, 418, 419, 420, 421, 422, 423, 424, 425, 426, 427, 428, 429, 430, 431, 432, 433, 434, 435, 436, 437, 438, 439, 440, 441, 442, 443, 444, 445, 446, 447, 448, 449, 450, 451, 452, 453, 454, 455, 456, 457, 458, 459, 460, 461, 462, 463, 464, 465, 466, 467, 468, 469, 470, 471, 472, 473, 474, 475, 476, 477, 478, 479, 480, 481, 482, 483, 484, 485, 486, 487, 488, 489, 490, 491, 492, 493, 494, 495, 496, 497, 498, 499, 500, 501, 502, 503, 504, 505, 506, 507, 508, 509, 510, 511, 512, 513, 514, 515, 516, 517, 518, 519, 520, 521, 522, 523, 524, 525, 526, 527, 528, 529, 530, 531, 532, 533, 534, 535, 536, 537, 538, 539, 540, 541, 542, 543, 544, 545, 546, 547, 548, 549, 550, 551, 552, 553, 554, 555, 556, 557, 558, 559, 560, 561, 562, 563, 564, 565, 566, 567, 568, 569, 570, 571, 572, 573, 574, 575, 576, 577, 578, 579, 580, 581, 582, 583, 584, 585, 586, 587, 588, 589, 590, 591, 592, 593, 594, 595, 596, 597, 598, 599, 600, 601, 602, 603, 604, 605, 606, 607, 608, 609, 610, 611, 612, 613, 614, 615, 616, 617, 618, 619, 620, 621, 622, 623, 624, 625, 626, 627, 628, 629, 630, 631, 632, 633, 634, 635, 636, 637, 638, 639, 640, 641, 642, 643, 644, 645, 646, 647, 648, 649, 650, 651, 652, 653, 654, 655, 656, 657, 658, 659, 660, 661, 662, 663, 664, 665, 666, 667, 668, 669, 670, 671, 672, 673, 674, 675, 676, 677, 678, 679, 680, 681, 682, 683, 684, 685, 686, 687, 688, 689, 690, 691, 692, 693, 694, 695, 696, 697, 698, 699, 700, 701, 702, 703, 704, 705, 706, 707, 708, 709, 710, 711, 712, 713, 714, 715, 716, 717, 718, 719, 720, 721, 722, 723, 724, 725, 726, 727, 728, 729, 730, 731, 732, 733, 734, 735, 736, 737, 738, 739, 740, 741, 742, 743, 744, 745, 746, 747, 748, 749, 750, 751, 752, 753, 754, 755, 756, 757, 758, 759, 760, 761, 762, 763, 764, 765, 766, 767, 768, 769, 770, 771, 772, 773, 774, 775, 776, 777, 778, 779, 780, 781, 782, 783, 784, 785, 786, 787, 788, 789, 790, 791, 792, 793, 794, 795, 796, 797, 798, 799, 800, 801, 802, 803, 804, 805, 806, 807, 808, 809, 810, 811, 812, 813, 814, 815, 816, 817, 818, 819, 820, 821, 822, 823, 824, 825, 826, 827, 828, 829, 830, 831, 832, 833, 834, 835, 836, 837, 838, 839, 840, 841, 842, 843, 844, 845, 846, 847, 848, 849, 850, 851, 852, 853, 854, 855, 856, 857, 858, 859, 860, 861, 862, 863, 864, 865, 866, 867, 868, 869, 870, 871, 872, 873, 874, 875, 876, 877, 878, 879, 880, 881, 882, 883, 884, 885, 886, 887, 888, 889, 890, 891, 892, 893, 894, 895, 896, 897, 898, 899, 900, 901, 902, 903, 904, 905, 906, 907, 908, 909, 910, 911, 912, 913, 914, 915, 916, 917, 918, 919, 920, 921, 922, 923, 924, 925, 926, 927, 928, 929, 930, 931, 932, 933, 934, 935, 936, 937, 938, 939, 940, 941, 942, 943, 944, 945, 946, 947, 948, 949, 950, 951, 952, 953, 954, 955, 956, 957, 958, 959, 960, 961, 962, 963, 964, 965, 966, 967, 968, 969, 970, 971, 972, 973, 974, 975, 976, 977, 978, 979, 980, 981, 982, 983, 984, 985, 986, 987, 988, 989, 990, 991, 992, 993, 994, 995, 996, 997, 998, 999, 1000	1.00	ACF	Deep Jungle F.S.-II

Sr. No.	Taluka	Name of Village	Type	Survey No.	Total Area (in ha.)	Working Circle	Felling Series
26	Chandra	Kolsar	S.T.	45	0.20	ANC	Dudgaon Range-P.F.-3
27	Chandra	Dudgaon	S.T.	8	0.60	ANC	Dudgaon Range-P.F.-3
28	Chandra	Kolsar	S.T.	2, 3, 220, 221, 224, 225, 6	22.60	ANC	Dudgaon Range-P.F.-3
29	Chandra	Bodola	S.T.	40, 42, 58, 64, 80, 88, 89, 2, 94, 97, 98, 1, 2, 4, 6, 8, 10, 12, 14, 16, 18, 20,	12.97	ANC	Dudgaon Range-P.F.-3
30	Chandra	Kadgaon Bk.	S.T.	97, 99, 102, 103, 104, 105, 107, 108, 109, 111, 112, 113, 114, 115, 116, 117, 118, 119, 120, 121, 122, 123, 124, 125, 126, 127, 128, 129, 130, 131, 132, 133, 134, 135, 136, 137, 138, 139, 140, 141, 142, 143, 144, 145, 146, 147, 148, 149, 150,

Sr. No	Range	Name of Village	Type	Survey No	Total Area (in Ha)	Working Circle	Felling Series
1	Wardha	Ambhora	S.T.	258, 642, 384, 410, 411, 500, 508, 509, 577, 578, 581, 583, 600, 601, 602, 607, 611, 612, 613, 614, 615, 616, 617, 618, 619, 620, 621, 622, 623, 624, 625, 626, 627, 628, 629, 630, 631, 632, 633, 634, 635, 636, 637, 638, 639, 640, 641, 642, 643, 644, 645, 646, 647, 648, 649, 650,

Sr. No.	Range	Reserve Offices	Type	Survey No.	Total Area (in ha)	Working Circle	Felling Series
7	Wardha	Anandwadi	2.1	[illegible]	4.20	AWC	Deep Jungle F2.1
8	Wardha	Wadgaon	2.1	[illegible]	37.75	AWC	Deep Jungle F2.1
6	Wardha	Bellgaon-C	2.1	[illegible]	0.39	AWC	Deep Jungle F2.1
5	Wardha	Jamgaon	2.1	[illegible]	1.00	AWC	Deep Jungle F2.1
26	Wardha	Khandi	2.1	[illegible]	8.50	AWC	Deep Jungle F2.1
27	Wardha	Umrangaon	2.1	[illegible]	1.10	AWC	Deep Jungle F2.1
28	Wardha	Dongargaon	2.1	[illegible]	8.10	AWC	Deep Jungle F2.1
29	Wardha	Gardapur	2.1	[illegible]	4.40	AWC	Deep Jungle F2.1
30	Wardha	Kumbargaon	2.1	[illegible]	11.20	AWC	Deep Jungle F2.1
31	Wardha	Ambodhal	2.1	[illegible]	2.31	AWC	Deep Jungle F2.1
32	Wardha	Selgaon	2.1	[illegible]	4.20	AWC	Deep Jungle F2.1
33	Wardha	Kanhi Chora	2.1	[illegible]	7.50	AWC	Deep Jungle F2.1
34	Wardha	Wadgaon	2.1	[illegible]	29.80	AWC	Deep Jungle F2.1
35	Wardha	Alegaon	2.1	[illegible]	22.00	AWC	Deep Jungle F2.1
36	Wardha	Sonegaon	2.1	[illegible]	22.00	AWC	Deep Jungle F2.1
37	Wardha	Hivari	2.1	[illegible]	9.00	AWC	Deep Jungle F2.1
38	Wardha	Kanhargaon	2.1	[illegible]	11.00	AWC	Deep Jungle F2.1
39	Wardha	Dhanegaon	2.1	[illegible]	7.20	AWC	Deep Jungle F2.1
40	Wardha	Jamgaon	2.1	[illegible]	1.00	AWC	Deep Jungle F2.1
		Total			304.70		
1	Wardha	Sevagram	2.1	[illegible]	44.20	AWC	Deep Jungle F2.1
2	Wardha	Sonegaon	2.1	[illegible]	8.00	AWC	Deep Jungle F2.1
3	Wardha	Sonegaon	2.1	[illegible]	20.00	AWC	Deep Jungle F2.1
4	Wardha	Tarsapur	2.1	[illegible]	5.20	AWC	Deep Jungle F2.1
5	Wardha	Khapri	2.1	[illegible]	5.50	AWC	Deep Jungle F2.1
6	Wardha	Dighori	2.1	[illegible]	13.20	AWC	Deep Jungle F2.1
7	Wardha	Tirodi	2.1	[illegible]	8.00	AWC	Deep Jungle F2.1
8	Wardha	Bhidgaon	2.1	[illegible]	2.20	AWC	Deep Jungle F2.1
9	Wardha	Sonegaon	2.1	[illegible]	8.70	AWC	Deep Jungle F2.1
10	Wardha	Hivari	2.1	[illegible]	10.20	AWC	Deep Jungle F2.1
11	Wardha	Kanhargaon	2.1	[illegible]	9.00	AWC	Deep Jungle F2.1
12	Wardha	Alegaon	2.1	[illegible]	11.00	AWC	Deep Jungle F2.1
13	Wardha	Jamgaon	2.1	[illegible]	1.00	AWC	Deep Jungle F2.1
14	Wardha	Mt.Dist	2.1	[illegible]	1.20	AWC	Deep Jungle F2.1
15	Wardha	Loni	2.1	[illegible]	11.00	AWC	Deep Jungle F2.1
16	Wardha	Kurli	2.1	[illegible]	8.40	AWC	Deep Jungle F2.1
17	Wardha	Jamgaon	2.1	[illegible]	1.00	AWC	Deep Jungle F2.1
18	Wardha	Sonegaon	2.1	[illegible]	8.00	AWC	Deep Jungle F2.1
19	Wardha	Dighori	2.1	[illegible]	1.00	AWC	Deep Jungle F2.1
20	Wardha	Wan Khurd	2.1	[illegible]	8.00	AWC	Deep Jungle F2.1
21	Wardha	Bhidgaon	2.1	[illegible]	2.00	AWC	Deep Jungle F2.1
22	Wardha	Kurli	2.1	[illegible]	8.00	AWC	Deep Jungle F2.1

Sr.No	Range	Name of Village	Type	Survey No.	Total Area (in ha.)	Working Circle	Felling Series
23	Wadia	Khiran	E.T.	[illegible]	4.84	AWC	Zalpa Jungle F.S. -I
24	Wadia	Chhara	E.T.	[illegible]	11.18	AWC	Zalpa Jungle F.S. -I
25	Wadia	Lunsikui	E.T.	[illegible]	14.50	AWC	Zalpa Jungle F.S. -I
26	Wadia	Ajwapara	E.T.	[illegible]	14.52	AWC	Zalpa Jungle F.S. -I
27	Wadia	mangrol-A	E.T.	[illegible]	1.16	AWC	Zalpa Jungle F.S. -I
28	Wadia	jafrani	E.T.	[illegible]	8.00	AWC	Zalpa Jungle F.S. -I
29	Wadia	Vadgam-New	E.T.	[illegible]	8.00	AWC	Zalpa Jungle F.S. -I
30	Wadia	Agol	E.T.	[illegible]	20.00	AWC	Zalpa Jungle F.S. -I
31	Wadia	Vaniawad	E.T.	[illegible]	2.10	AWC	Zalpa Jungle F.S. -I
32	Wadia	Vadgam	E.T.	[illegible]	4.20	AWC	Zalpa Jungle F.S. -I
33	Wadia	Ranasipur	E.T.	[illegible]	5.40	AWC	Zalpa Jungle F.S. -I
34	Wadia	Sathra	E.T.	[illegible]	5.40	AWC	Zalpa Jungle F.S. -I
35	Wadia	Khera-II	E.T.	[illegible]	40.00	AWC	Zalpa Jungle F.S. -I
36	Wadia	Kapadvanj	E.T.	[illegible]	2.11	AWC	Zalpa Jungle F.S. -I
37	Wadia	Gangapur	E.T.	[illegible]	2.11	AWC	Zalpa Jungle F.S. -I
38	Wadia	Vaghpur	E.T.	[illegible]	4.22	AWC	Zalpa Jungle F.S. -I
39	Wadia	Bhavnagar-2	E.T.	[illegible]	22.36	AWC	Zalpa Jungle F.S. -I
40	Wadia	Dashrathna	E.T.	[illegible]	107.11	AWC	Zalpa Jungle F.S. -I
41	Wadia	Kanakotiya	E.T.	[illegible]	4.41	AWC	Zalpa Jungle F.S. -I
42	Wadia	Nana Dhok	E.T.	[illegible]	11.00	AWC	Zalpa Jungle F.S. -I
43	Wadia	Dabgham-D	E.T.	[illegible]	11.28	AWC	Zalpa Jungle F.S. -I
44	Wadia	Kachigam	E.T.	[illegible]	44.11	AWC	Zalpa Jungle F.S. -I
45	Wadia	Dagam	E.T.	[illegible]	2.40	AWC	Zalpa Jungle F.S. -I
46	Wadia	Sarkhej	E.T.	[illegible]	0.50	AWC	Zalpa Jungle F.S. -I
47	Wadia	Rampur	E.T.	[illegible]	0.80	AWC	Zalpa Jungle F.S. -I
48	Wadia	Dudhrej	E.T.	[illegible]	1.40	AWC	Zalpa Jungle F.S. -I
49	Wadia	Sarla	E.T.	[illegible]	0.10	AWC	Zalpa Jungle F.S. -I
50	Wadia	Ramka	E.T.	[illegible]	11.40	AWC	Zalpa Jungle F.S. -I
51	Wadia	Bhadagam	E.T.	[illegible]	2.00	AWC	Zalpa Jungle F.S. -I
52	Wadia	Dhanduka	E.T.	[illegible]	27.40	AWC	Zalpa Jungle F.S. -I
53	Wadia	Dasadi	E.T.	[illegible]	10.00	AWC	Zalpa Jungle F.S. -I
54	Wadia	Dungar	E.T.	[illegible]	14.20	AWC	Zalpa Jungle F.S. -I
55	Wadia	Ambada	E.T.	[illegible]	3.00	AWC	Zalpa Jungle F.S. -I
56	Wadia	Bhojavadla	E.T.	[illegible]	10.21	AWC	Zalpa Jungle F.S. -I
57	Wadia	Sara	E.T.	[illegible]	7.20	AWC	Zalpa Jungle F.S. -I
58	Wadia	Ovel	E.T.	[illegible]	1.47	AWC	Zalpa Jungle F.S. -I
59	Wadia	Virampur	E.T.	[illegible]	3.87	AWC	Zalpa Jungle F.S. -I
60	Wadia	Dhanpur	E.T.	[illegible]	2.00	AWC	Zalpa Jungle F.S. -I
61	Wadia	Vithoda	E.T.	[illegible]	7.00	AWC	Zalpa Jungle F.S. -I
62	Wadia	Ambavadi	E.T.	[illegible]	2.00	AWC	Zalpa Jungle F.S. -I
63	Wadia	Kuj	E.T.	[illegible]	2.00	AWC	Zalpa Jungle F.S. -I
64	Wadia	Devdi	E.T.	[illegible]	0.00	AWC	Zalpa Jungle F.S. -I
65	Wadia	Dholeragar	E.T.	[illegible]	0.01	AWC	Zalpa Jungle F.S. -I
66	Wadia	Devsiyara	E.T.	[illegible]	4.04	AWC	Zalpa Jungle F.S. -I
67	Wadia	Fangadgar	E.T.	[illegible]	14.00	AWC	Zalpa Jungle F.S. -I

Sr./No	Range	Name of Village	Type	Survey No	Total Area (in ha.)	Working Circle	Felling Series
[illegible]	Wardha	[illegible]	[illegible]	[illegible]	[illegible]	[illegible]	[illegible]

Sr. No	Range	Name of Village	Type	Survey No.	Total Area (in Ha.)	Working Circle	Felling Series
23	Wardha	Kavadghat	2.1	30/1, 31/1, 32/1, 34	31.00	ANC	Zadpi Range F.S.-6
24	Wardha	Adkoli	2.1	18, 19, 20	14.00	ANC	Zadpi Range F.S.-6
25	Wardha	Dhani	2.1	45, 46	6.00	ANC	Zadpi Range F.S.-6
26	Wardha	Kalegaon	2.1	119, 211, 83, 116, 168	14.00	ANC	Zadpi Range F.S.-6
27	Wardha	Kude	2.1	1/1, 2/1, 2/2, 3/1, 38, 117/2, 166/1, 166/2, 167, 168	40.00	ANC	Zadpi Range F.S.-6
28	Wardha	Nilwande	2.1	32, 33	9.00	ANC	Zadpi Range F.S.-6
29	Wardha	Kadoli	2.1	30, 31, 32, 36, 122, 211	7.00	ANC	Zadpi Range F.S.-6
30	Wardha	Wadhai	2.1	1, 34, 36, 166	8.00	ANC	Zadpi Range F.S.-6
31	Wardha	Kanhapur	2.1	1, 41, 42, 43, 44, 45, 46, 47, 48, 49, 50, 51, 52, 53, 54, 55, 56, 57, 58, 59, 60, 61, 62, 63, 64, 65, 66, 67, 68, 69, 70, 71, 72, 73, 74, 75, 76, 77, 78, 79, 80,

Sr. No	Range	Name of Block	Type	Survey No.	Total Area (in ha)	Working Circle	Felling Series
9	[illegible]	[illegible]	2.1	[illegible]	[illegible]	AWC	[illegible]
10	[illegible]	[illegible]	2.1	[illegible]	[illegible]	AWC	[illegible]
11	[illegible]	[illegible]	2.1	[illegible]	[illegible]	AWC	[illegible]
12	[illegible]	[illegible]	2.1	[illegible]	[illegible]	AWC	[illegible]
13	[illegible]	[illegible]	2.1	[illegible]	[illegible]	AWC	[illegible]
14	[illegible]	[illegible]	2.1	[illegible]	[illegible]	AWC	[illegible]
15	[illegible]	[illegible]	2.1	[illegible]	[illegible]	AWC	[illegible]
		Total			876.29		
1	[illegible]	[illegible]	2.1	[illegible]	[illegible]	AWC	[illegible]
2	[illegible]	[illegible]	2.1	[illegible]	[illegible]	AWC	[illegible]
3	[illegible]	[illegible]	2.1	[illegible]	[illegible]	AWC	[illegible]
4	[illegible]	[illegible]	2.1	[illegible]	[illegible]	AWC	[illegible]
5	[illegible]	[illegible]	2.1	[illegible]	[illegible]	AWC	[illegible]
6	[illegible]	[illegible]	2.1	[illegible]	[illegible]	AWC	[illegible]
7	[illegible]	[illegible]	2.1	[illegible]	[illegible]	AWC	[illegible]
8	[illegible]	[illegible]	2.1	[illegible]	[illegible]	AWC	[illegible]
9	[illegible]	[illegible]	2.1	[illegible]	[illegible]	AWC	[illegible]
10	[illegible]	[illegible]	2.1	[illegible]	[illegible]	AWC	[illegible]
11	[illegible]	[illegible]	2.1	[illegible]	[illegible]	AWC	[illegible]
12	[illegible]	[illegible]	2.1	[illegible]	[illegible]	AWC	[illegible]
13	[illegible]	[illegible]	2.1	[illegible]	[illegible]	AWC	[illegible]
14	[illegible]	[illegible]	2.1	[illegible]	[illegible]	AWC	[illegible]
15	[illegible]	[illegible]	2.1	[illegible]	[illegible]	AWC	[illegible]
16	[illegible]	[illegible]	2.1	[illegible]	[illegible]	AWC	[illegible]
17	[illegible]	[illegible]	2.1	[illegible]	[illegible]	AWC	[illegible]
18	[illegible]	[illegible]	2.1	[illegible]	[illegible]	AWC	[illegible]
19	[illegible]	[illegible]	2.1	[illegible]	[illegible]	AWC	[illegible]
20	[illegible]	[illegible]	2.1	[illegible]	[illegible]	AWC	[illegible]
21	[illegible]	[illegible]	2.1	[illegible]	[illegible]	AWC	[illegible]
22	[illegible]	[illegible]	2.1	[illegible]	[illegible]	AWC	[illegible]
23	[illegible]	[illegible]	2.1	[illegible]	[illegible]	AWC	[illegible]
24	[illegible]	[illegible]	2.1	[illegible]	[illegible]	AWC	[illegible]
25	[illegible]	[illegible]	2.1	[illegible]	[illegible]	AWC	[illegible]
26	[illegible]	[illegible]	2.1	[illegible]	[illegible]	AWC	[illegible]
27	[illegible]	[illegible]	2.1	[illegible]	[illegible]	AWC	[illegible]
28	[illegible]	[illegible]	2.1	[illegible]	[illegible]	AWC	[illegible]
29	[illegible]	[illegible]	2.1	[illegible]	[illegible]	AWC	[illegible]

Sr. No	Range	Name of Village	Type	Survey No.	Total Area (in ha.)	Watershed Circle	Falling Series
30	[illegible]	[illegible]	[illegible]	[illegible]	[illegible]	[illegible]	[illegible]
31	[illegible]	[illegible]	[illegible]	[illegible]	[illegible]	[illegible]	[illegible]
32	[illegible]	[illegible]	[illegible]	[illegible]	[illegible]	[illegible]	[illegible]
33	[illegible]	[illegible]	[illegible]	[illegible]	[illegible]	[illegible]	[illegible]
34	[illegible]	[illegible]	[illegible]	[illegible]	[illegible]	[illegible]	[illegible]
35	[illegible]	[illegible]	[illegible]	[illegible]	[illegible]	[illegible]	[illegible]
36	[illegible]	[illegible]	[illegible]	[illegible]	[illegible]	[illegible]	[illegible]
			Total		[illegible]		
1	[illegible]	[illegible]	[illegible]	[illegible]	[illegible]	[illegible]	[illegible]
2	[illegible]	[illegible]	[illegible]	[illegible]	[illegible]	[illegible]	[illegible]
3	[illegible]	[illegible]	[illegible]	[illegible]	[illegible]	[illegible]	[illegible]
4	[illegible]	[illegible]	[illegible]	[illegible]	[illegible]	[illegible]	[illegible]
5	[illegible]	[illegible]	[illegible]	[illegible]	[illegible]	[illegible]	[illegible]
6	[illegible]	[illegible]	[illegible]	[illegible]	[illegible]	[illegible]	[illegible]
7	[illegible]	[illegible]	[illegible]	[illegible]	[illegible]	[illegible]	[illegible]
8	[illegible]	[illegible]	[illegible]	[illegible]	[illegible]	[illegible]	[illegible]
9	[illegible]	[illegible]	[illegible]	[illegible]	[illegible]	[illegible]	[illegible]
10	[illegible]	[illegible]	[illegible]	[illegible]	[illegible]	[illegible]	[illegible]
11	[illegible]	[illegible]	[illegible]	[illegible]	[illegible]	[illegible]	[illegible]
12	[illegible]	[illegible]	[illegible]	[illegible]	[illegible]	[illegible]	[illegible]
13	[illegible]	[illegible]	[illegible]	[illegible]	[illegible]	[illegible]	[illegible]
14	[illegible]	[illegible]	[illegible]	[illegible]	[illegible]	[illegible]	[illegible]
15	[illegible]	[illegible]	[illegible]	[illegible]	[illegible]	[illegible]	[illegible]
16	[illegible]	[illegible]	[illegible]	[illegible]	[illegible]	[illegible]	[illegible]
17	[illegible]	[illegible]	[illegible]	[illegible]	[illegible]	[illegible]	[illegible]
18	[illegible]	[illegible]	[illegible]	[illegible]	[illegible]	[illegible]	[illegible]
19	[illegible]	[illegible]	[illegible]	[illegible]	[illegible]	[illegible]	[illegible]
20	[illegible]	[illegible]	[illegible]	[illegible]	[illegible]	[illegible]	[illegible]
21	[illegible]	[illegible]	[illegible]	[illegible]	[illegible]	[illegible]	[illegible]
22	[illegible]	[illegible]	[illegible]	[illegible]	[illegible]	[illegible]	[illegible]
23	[illegible]	[illegible]	[illegible]	[illegible]	[illegible]	[illegible]	[illegible]
24	[illegible]	[illegible]	[illegible]	[illegible]	[illegible]	[illegible]	[illegible]
25	[illegible]	[illegible]	[illegible]	[illegible]	[illegible]	[illegible]	[illegible]
26	[illegible]	[illegible]	[illegible]	[illegible]	[illegible]	[illegible]	[illegible]
27	[illegible]	[illegible]	[illegible]	[illegible]	[illegible]	[illegible]	[illegible]
28	[illegible]	[illegible]	[illegible]	[illegible]	[illegible]	[illegible]	[illegible]
29	[illegible]	[illegible]	[illegible]	[illegible]	[illegible]	[illegible]	[illegible]
30	[illegible]	[illegible]	[illegible]	[illegible]	[illegible]	[illegible]	[illegible]
31	[illegible]	[illegible]	[illegible]	[illegible]	[illegible]	[illegible]	[illegible]

Sr. No	Range	Name of Village	Type	Survey No.	Total Area (in ha.)	Working Circle	Felling Series
28	[illegible]	[illegible]	[illegible]	[illegible]	[illegible]	[illegible]	[illegible]
29	[illegible]	[illegible]	[illegible]	[illegible]	[illegible]	[illegible]	[illegible]
30	[illegible]	[illegible]	[illegible]	[illegible]	[illegible]	[illegible]	[illegible]
31	[illegible]	[illegible]	[illegible]	[illegible]	[illegible]	[illegible]	[illegible]
32	[illegible]	[illegible]	[illegible]	[illegible]	[illegible]	[illegible]	[illegible]
33	[illegible]	[illegible]	[illegible]	[illegible]	[illegible]	[illegible]	[illegible]
34	[illegible]	[illegible]	[illegible]	[illegible]	[illegible]	[illegible]	[illegible]
35	[illegible]	[illegible]	[illegible]	[illegible]	[illegible]	[illegible]	[illegible]
			Total				

1	[illegible]	[illegible]	[illegible]	[illegible]	[illegible]	[illegible]	[illegible]
2	[illegible]	[illegible]	[illegible]	[illegible]	[illegible]	[illegible]	[illegible]
3	[illegible]	[illegible]	[illegible]	[illegible]	[illegible]	[illegible]	[illegible]
4	[illegible]	[illegible]	[illegible]	[illegible]	[illegible]	[illegible]	[illegible]
5	[illegible]	[illegible]	[illegible]	[illegible]	[illegible]	[illegible]	[illegible]
6	[illegible]	[illegible]	[illegible]	[illegible]	[illegible]	[illegible]	[illegible]
7	[illegible]	[illegible]	[illegible]	[illegible]	[illegible]	[illegible]	[illegible]
8	[illegible]	[illegible]	[illegible]	[illegible]	[illegible]	[illegible]	[illegible]
9	[illegible]	[illegible]	[illegible]	[illegible]	[illegible]	[illegible]	[illegible]
10	[illegible]	[illegible]	[illegible]	[illegible]	[illegible]	[illegible]	[illegible]
11	[illegible]	[illegible]	[illegible]	[illegible]	[illegible]	[illegible]	[illegible]
12	[illegible]	[illegible]	[illegible]	[illegible]	[illegible]	[illegible]	[illegible]
13	[illegible]	[illegible]	[illegible]	[illegible]	[illegible]	[illegible]	[illegible]
14	[illegible]	[illegible]	[illegible]	[illegible]	[illegible]	[illegible]	[illegible]
15	[illegible]	[illegible]	[illegible]	[illegible]	[illegible]	[illegible]	[illegible]
16	[illegible]	[illegible]	[illegible]	[illegible]	[illegible]	[illegible]	[illegible]
17	[illegible]	[illegible]	[illegible]	[illegible]	[illegible]	[illegible]	[illegible]
18	[illegible]	[illegible]	[illegible]	[illegible]	[illegible]	[illegible]	[illegible]
19	[illegible]	[illegible]	[illegible]	[illegible]	[illegible]	[illegible]	[illegible]
20	[illegible]	[illegible]	[illegible]	[illegible]	[illegible]	[illegible]	[illegible]
21	[illegible]	[illegible]	[illegible]	[illegible]	[illegible]	[illegible]	[illegible]
22	[illegible]	[illegible]	[illegible]	[illegible]	[illegible]	[illegible]	[illegible]
23	[illegible]	[illegible]	[illegible]	[illegible]	[illegible]	[illegible]	[illegible]
24	[illegible]	[illegible]	[illegible]	[illegible]	[illegible]	[illegible]	[illegible]
25	[illegible]	[illegible]	[illegible]	[illegible]	[illegible]	[illegible]	[illegible]
26	[illegible]	[illegible]	[illegible]	[illegible]	[illegible]	[illegible]	[illegible]
27	[illegible]	[illegible]	[illegible]	[illegible]	[illegible]	[illegible]	[illegible]
28	[illegible]	[illegible]	[illegible]	[illegible]	[illegible]	[illegible]	[illegible]
29	[illegible]	[illegible]	[illegible]	[illegible]	[illegible]	[illegible]	[illegible]
30	[illegible]	[illegible]	[illegible]	[illegible]	[illegible]	[illegible]	[illegible]
31	[illegible]	[illegible]	[illegible]	[illegible]	[illegible]	[illegible]	[illegible]
32	[illegible]	[illegible]	[illegible]	[illegible]	[illegible]	[illegible]	[illegible]
33	[illegible]	[illegible]	[illegible]	[illegible]	[illegible]	[illegible]	[illegible]
34	[illegible]	[illegible]	[illegible]	[illegible]	[illegible]	[illegible]	[illegible]
35	[illegible]	[illegible]	[illegible]	[illegible]	[illegible]	[illegible]	[illegible]

Sr. No	Taluka	Name of Village	Type	Survey No.	Total Area (in ha.)	Working Circle	Falling Series
36	[illegible]	Tirodi	R.F.	[illegible]	18.70	AWC	Dodge Jungle F.D.-10
37	[illegible]	Belgaon	R.F.	[illegible]	4.20	AWC	Dodge Jungle F.D.-10
38	[illegible]	Devalgaon-I	R.F.	[illegible]	10.40	AWC	Dodge Jungle F.D.-10
39	[illegible]	Devalgaon-II	R.F.	[illegible]	11.40	AWC	Dodge Jungle F.D.-10
40	[illegible]	Sirsoni	R.F.	[illegible]	9.17	AWC	Dodge Jungle F.D.-10
41	[illegible]	Khamalan	R.F.	[illegible]	18.75	AWC	Dodge Jungle F.D.-10
		Total :			897.94		

1	[illegible]	Ekta	R.F.	[illegible]	17.10	AWC	Dodge Jungle F.D.-11
2	Hingni	Tekli Kha	R.F.	[illegible]	22.80	AWC	Dodge Jungle F.D.-11
3	Hingni	Shivangaon	R.F.	[illegible]	11.28	AWC	Dodge Jungle F.D.-11
4	Hingni	Chikna	R.F.	[illegible]	11.20	AWC	Dodge Jungle F.D.-11
5	Hingni	Dighori	R.F.	[illegible]	20.47	AWC	Dodge Jungle F.D.-11
6	Hingni	Jamthapur	R.F.	[illegible]	9.42	AWC	Dodge Jungle F.D.-11
7	Hingni	Khandeshwar	R.F.	[illegible]	9.20	AWC	Dodge Jungle F.D.-11
8	Hingni	Nighoti	R.F.	[illegible]	8.40	AWC	Dodge Jungle F.D.-11
9	Hingni	Lonkarpan	R.F.	[illegible]	6.17	AWC	Dodge Jungle F.D.-11
10	Hingni	Nimdi	R.F.	[illegible]	27.04	AWC	Dodge Jungle F.D.-11
11	Hingni	Kumbi	R.F.	[illegible]	10.20	AWC	Dodge Jungle F.D.-11
12	Hingni	Chanai	R.F.	[illegible]	12.40	AWC	Dodge Jungle F.D.-11
13	Hingni	Dongargaon	R.F.	[illegible]	3.60	AWC	Dodge Jungle F.D.-11
14	Hingni	Kachapur	R.F.	[illegible]	12.40	AWC	Dodge Jungle F.D.-11
15	Hingni	Hingnighat	R.F.	[illegible]	8.60	AWC	Dodge Jungle F.D.-11
16	Hingni	Dhanoda	R.F.	[illegible]	3.24	AWC	Dodge Jungle F.D.-11
17	Hingni	Takalghat	R.F.	[illegible]	2.80	AWC	Dodge Jungle F.D.-11
18	Hingni	Sakoli	R.F.	[illegible]	20.44	AWC	Dodge Jungle F.D.-11
19	Hingni	Waghoda	R.F.	[illegible]	9.12	AWC	Dodge Jungle F.D.-11
20	Hingni	Kapsi Khurd	R.F.	[illegible]	5.24	AWC	Dodge Jungle F.D.-11
21	Hingni	Dongargaon	R.F.	[illegible]	3.20	AWC	Dodge Jungle F.D.-11
22	Hingni	Bhandalgaon	R.F.	[illegible]	4.27	AWC	Dodge Jungle F.D.-11
23	Hingni	Pandharpur	R.F.	[illegible]	3.87	AWC	Dodge Jungle F.D.-11
24	Hingni	Kalmeshwar	R.F.	[illegible]	9.12	AWC	Dodge Jungle F.D.-11
25	Hingni	Kohmara	R.F.	[illegible]	1.76	AWC	Dodge Jungle F.D.-11
26	Hingni	Khamgaon	R.F.	[illegible]	2.20	AWC	Dodge Jungle F.D.-11
27	Hingni	Nildoh	R.F.	[illegible]	5.12	AWC	Dodge Jungle F.D.-11
28	Hingni	Dodki	R.F.	[illegible]	12.08	AWC	Dodge Jungle F.D.-11
29	Hingni	Jam	R.F.	[illegible]	14.20	AWC	Dodge Jungle F.D.-11
30	Hingni	Khapri	R.F.	[illegible]	10.40	AWC	Dodge Jungle F.D.-11
31	Hingni	Chikhali	R.F.	[illegible]	20.87	AWC	Dodge Jungle F.D.-11
32	Hingni	Dhanori	R.F.	[illegible]	12.80	AWC	Dodge Jungle F.D.-11
33	Hingni	Sawali	R.F.	[illegible]	15.87	AWC	Dodge Jungle F.D.-11
34	Hingni	Dhanoli	R.F.	[illegible]	10.87	AWC	Dodge Jungle F.D.-11
35	Hingni	Ambhora	R.F.	[illegible]	18.03	AWC	Dodge Jungle F.D.-11
36	Hingni	Kanhan	R.F.	[illegible]	3.60	AWC	Dodge Jungle F.D.-11

Sr. No	Range	Name of Village	Type	Survey No.	Total Area (in ha.)	Working Circle	Felling Series
37	Hingni	Kalwa	P.F.	28, 37, 104, 110, 113, 114, 115, 120, 122, 123, 126, 140, 180, 181, 205, 206, 207, 208, 209, 210, 211, 212, 213, 214, 215, 216, 217, 218, 219, 220, 221, 222, 223, 224, 225, 226, 227, 228, 229, 230, 231, 232, 233, 234, 235, 236, 237, 238, 239, 240, 241, 242, 243, 244,

Sr. No.	Range	Name of Village	Type	Survey No.	Total Area (in ha.)	Working Circle	Felling Series
1	Hagri	Dera	2.3	88	4.7	ANC	Dadar Range F.S.
2	Hagri	Dilipur	2.3	1	13.42	ANC	Dadar Range F.S.
3	Hagri	Farsali	2.3	4, 29	2.48	ANC	Dadar Range F.S.
4	Hagri	Ganpatbhavda	2.3	40, 42	5.48	ANC	Dadar Range F.S.
5	Hagri	Kerali	2.3	116	8.80	ANC	Dadar Range F.S.
6	Hagri	Kherpur	2.3	82	3.70	ANC	Dadar Range F.S.
7	Hagri	Kotgaon	2.3	413, 2, 414, 1, 2, 3, 67, 208, 22, 24, 209, 30	13.20	ANC	Dadar Range F.S.
8	Hagri	Lavgaon	2.3	77, 89, 94	5.07	ANC	Dadar Range F.S.
9	Hagri	Mal	2.3	82	8.70	ANC	Dadar Range F.S.
10	Hagri	Nagarmachgaon	2.3	8, 188, 2, 75, 2, 180, 2, 76, 2, 178	2.68	ANC	Dadar Range F.S.
11	Hagri	Nilgiri II	2.3	46, 107	2.13	ANC	Dadar Range F.S.
12	Hagri	Nilkhadgaon	2.3	46, 48, 1, 22	1.68	ANC	Dadar Range F.S.
13	Hagri	Pandri	2.3	18, 8, 13	3.64	ANC	Dadar Range F.S.
14	Hagri	Rahuri Kha	2.3	1, 2	6.68	ANC	Dadar Range F.S.
15	Hagri	Thalgaon	2.3	87, 88, 90, 91, 11, 13, 29	14.98	ANC	Dadar Range F.S.
16	Hagri	Ambegaon	2.3	7, 180, 178, 8, 8, 177, 42, 180, 40, 186, 191, 43, 9	6.42	ANC	Dadar Range F.S.
17	Hagri	Wanchi	2.3	138, 140	3.25	ANC	Dadar Range F.S.
18	Hagri	Gavli	2.3	22, 23, 26, 85, 91, 97, 18, 21, 1, 98	8.75	ANC	Dadar Range F.S.
19	Hagri	Khandavgaon	2.3	47, 52, 57	5.48	ANC	Dadar Range F.S.
20	Hagri	Nilgaon Kha.	2.3	44, 23, 45, 11, 10	4.58	ANC	Dadar Range F.S.
21	Hagri	Nilgaon Kala	2.3	1, 2, 3, 36, 7, 141, 140, 142, 185, 4, 36	5.80	ANC	Dadar Range F.S.
22	Hagri	Rohidad-2	2.3	8, 9, 10, 11, 17	2.68	ANC	Dadar Range F.S.
23	Hagri	Shirsa	2.3	44, 30, 31, 32, 33	7.30	ANC	Dadar Range F.S.
24	Hagri	Khare	2.3	12, 13, 17	6.63	ANC	Dadar Range F.S.
25	Hagri	Shirale	2.3	2, 3, 14, 15, 70, 71, 1	22.89	ANC	Dadar Range F.S.
26	Hagri	Tali	2.3	84	6.04	ANC	Dadar Range F.S.
27	Hagri	Angaon	2.3	144, 147, 167, 184, 204	7.47	ANC	Dadar Range F.S.
28	Hagri	Dhavli	2.3	78, 80, 84	2.47	ANC	Dadar Range F.S.
29	Hagri	Kale-II	2.3	123, 124, 2	2.47	ANC	Dadar Range F.S.
30	Hagri	Kasale	2.3	99, 104, 105, 106, 107	1.37	ANC	Dadar Range F.S.
31	Hagri	Tavi	2.3	1, 2, 3, 92, 1, 2, 3, 217	3.42	ANC	Dadar Range F.S.
32	Hagri	Umarsanje	2.3	2, 11	5.48	ANC	Dadar Range F.S.
33	Hagri	Jawali	2.3	80, 180, 182, 211	11.84	ANC	Dadar Range F.S.
34	Hagri	Mohadi	2.3	6	11.00	ANC	Dadar Range F.S.
35	Hagri	Nivli	2.3	139, 141, 142, 143, 144	7.11	ANC	Dadar Range F.S.
36	Hagri	Pimpli	2.3	21, 24, 28, 29	10.00	ANC	Dadar Range F.S.
37	Hagri	Sonkuri	2.3	1, 2, 11, 118, 163, 172, 173, 181, 182, 183, 184, 185, 186, 187, 188, 189, 190, 191, 192, 193, 194, 195, 196, 197, 198, 199, 200, 201, 202, 203, 204, 205, 206, 207, 208, 209, 210, 211, 212, 213, 214, 215, 216, 217, 218, 219, 220, 221, 222, 223, 224, 225, 226, 227, 228, 229, 230, 231, 232, 233, 234, 235, 236, 237, 238, 239, 240, 241, 242, 243, 244, 245, 246, 247, 248, 249, 250, 251, 252, 253, 254, 255, 256, 257, 258, 259, 260, 261, 262, 263, 264, 265, 266, 267, 268, 269, 270, 271, 272, 273, 274, 275, 276, 277, 278, 279, 280, 281, 282, 283, 284, 285, 286, 287, 288, 289, 290, 291, 292, 293, 294, 295, 296, 297, 298, 299, 300, 301, 302, 303, 304, 305, 306, 307, 308, 309, 310, 311, 312, 313, 314, 315, 316, 317, 318, 319, 320, 321, 322, 323, 324, 325, 326, 327, 328, 329, 330, 331, 332, 333, 334, 335, 336, 337, 338, 339, 340, 341, 342, 343, 344, 345, 346, 347, 348, 349, 350, 351, 352, 353, 354, 355, 356, 357, 358, 359, 360, 361, 362, 363, 364, 365, 366, 367, 368, 369, 370, 371, 372, 373, 374, 375, 376, 377, 378, 379, 380, 381, 382, 383, 384, 385, 386, 387, 388, 389, 390, 391, 392, 393, 394, 395, 396, 397, 398, 399, 400, 401, 402, 403, 404, 405, 406, 407, 408, 409, 410, 411, 412, 413, 414, 415, 416, 417, 418, 419, 420, 421, 422, 423, 424, 425, 426, 427, 428, 429, 430, 431, 432, 433, 434, 435, 436, 437, 438, 439, 440, 441, 442, 443, 444, 445, 446, 447, 448, 449, 450, 451, 452, 453, 454, 455, 456, 457, 458, 459, 460, 461, 462, 463, 464, 465, 466, 467, 468, 469, 470, 471, 472, 473, 474, 475, 476, 477, 478, 479, 480, 481, 482, 483, 484, 485, 486, 487, 488, 489, 490, 491, 492, 493, 494, 495, 496, 497, 498, 499, 500, 501, 502, 503, 504, 505, 506, 507, 508, 509, 510, 511, 512, 513, 514, 515, 516, 517, 518, 519, 520, 521, 522, 523, 524, 525, 526, 527, 528, 529, 530, 531, 532, 533, 534, 535, 536, 537, 538, 539, 540, 541, 542, 543, 544, 545, 546, 547, 548, 549, 550, 551, 552, 553, 554, 555, 556, 557, 558, 559, 560, 561, 562, 563, 564, 565, 566, 567, 568, 569, 570, 571, 572, 573, 574, 575, 576, 577, 578, 579, 580, 581, 582, 583, 584, 585, 586, 587, 588, 589, 590, 591, 592, 593, 594, 595, 596, 597, 598, 599, 600, 601, 602, 603, 604, 605, 606, 607, 608, 609, 610, 611, 612, 613, 614, 615, 616, 617, 618, 619, 620, 621, 622, 623, 624, 625, 626, 627, 628, 629, 630, 631, 632, 633, 634, 635, 636, 637, 638, 639, 640, 641, 642, 643, 644, 645, 646, 647, 648, 649, 650, 651, 652, 653, 654, 655, 656, 657, 658, 659, 660, 661, 662, 663, 664, 665, 666, 667, 668, 669, 670, 671, 672, 673, 674, 675, 676, 677, 678, 679, 680, 681, 682, 683, 684, 685, 686, 687, 688, 689, 690, 691, 692, 693, 694, 695, 696, 697, 698, 699, 700, 701, 702, 703, 704, 705, 706, 707, 708, 709, 710, 711, 712, 713, 714, 715, 716, 717, 718, 719, 720, 721, 722, 723, 724, 725, 726, 727, 728, 729, 730, 731, 732, 733, 734, 735, 736, 737, 738, 739, 740, 741, 742, 743, 744, 745, 746, 747, 748, 749, 750, 751, 752, 753, 754, 755, 756, 757, 758, 759, 760, 761, 762, 763, 764, 765, 766, 767, 768, 769, 770, 771, 772, 773, 774, 775, 776, 777, 778, 779, 780, 781, 782, 783, 784, 785, 786, 787, 788, 789, 790, 791, 792, 793, 794, 795, 796, 797, 798, 799, 800, 801, 802, 803, 804, 805, 806, 807, 808, 809, 810, 811, 812, 813, 814, 815, 816, 817, 818, 819, 820, 821, 822, 823, 824, 825, 826, 827, 828, 829, 830, 831, 832, 833, 834, 835, 836, 837, 838, 839, 840, 841, 842, 843, 844, 845, 846, 847, 848, 849, 850, 851, 852, 853, 854, 855, 856, 857, 858, 859, 860, 861, 862, 863, 864, 865, 866, 867, 868, 869, 870, 871, 872, 873, 874, 875, 876, 877, 878, 879, 880, 881, 882, 883, 884, 885, 886, 887, 888, 889, 890, 891, 892, 893, 894, 895, 896, 897, 898, 899, 900, 901, 902, 903, 904, 905, 906, 907, 908, 909, 910, 911, 912, 913, 914, 915, 916, 917, 918, 919, 920, 921, 922, 923, 924, 925, 926, 927, 928, 929, 930, 931, 932, 933, 934, 935, 936, 937, 938, 939, 940, 941, 942, 943, 944, 945, 946, 947, 948, 949, 950, 951, 952, 953, 954, 955, 956, 957, 958, 959, 960, 961, 962, 963, 964, 965, 966, 967, 968, 969, 970, 971, 972, 973, 974, 975, 976, 977, 978, 979, 980, 981, 982, 983, 984, 985, 986, 987, 988, 989, 990, 991, 992, 993, 994, 995, 996, 997, 998, 999, 1000	13.20	ANC	Dadar Range F.S.
38	Hagri	Tavgaon	2.3	77, 89, 94	5.07	ANC	Dadar Range F.S.
39	Hagri	Tali	2.3	82	8.70	ANC	Dadar Range F.S.
40	Hagri	Nagarmachgaon	2.3	8, 188, 2, 75, 2, 180, 2, 76, 2, 178	2.68	ANC	Dadar Range F.S.
41	Hagri	Nilgiri II	2.3	46, 107	2.13	ANC	Dadar Range F.S.
42	Hagri	Nilkhadgaon	2.3	46, 48, 1, 22	1.68	ANC	Dadar Range F.S.
43	Hagri	Pandri	2.3	18, 8, 13	3.64	ANC	Dadar Range F.S.
44	Hagri	Rahuri Kha	2.3	1, 2	6.68	ANC	Dadar Range F.S.
45	Hagri	Thalgaon	2.3	87, 88, 90, 91, 11, 13, 29	14.98	ANC	Dadar Range F.S.
46	Hagri	Ambegaon	2.3	7, 180, 178, 8, 8, 177, 42, 180, 40, 186, 191, 43, 9	6.42	ANC	Dadar Range F.S.
47	Hagri	Wanchi	2.3	138, 140	3.25	ANC	Dadar Range F.S.
48	Hagri	Gavli	2.3	22, 23, 26, 85, 91, 97, 18, 21, 1, 98	8.75	ANC	Dadar Range F.S.
49	Hagri	Khandavgaon	2.3	47, 52, 57	5.48	ANC	Dadar Range F.S.
50	Hagri	Nilgaon Kha.	2.3	44, 23, 45, 11, 10	4.58	ANC	Dadar Range F.S.
51	Hagri	Nilgaon Kala	2.3	1, 2, 3, 36, 7, 141, 140, 142, 185, 4, 36	5.80	ANC	Dadar Range F.S.
52	Hagri	Rohidad-2	2.3	8, 9, 10, 11, 17	2.68	ANC	Dadar Range F.S.
53	Hagri	Shirsa	2.3	44, 30, 31, 32, 33	7.30	ANC	Dadar Range F.S.
54	Hagri	Khare	2.3	12, 13, 17	6.63	ANC	Dadar Range F.S.
55	Hagri	Shirale	2.3	2, 3, 14, 15, 70, 71, 1	22.89	ANC	Dadar Range F.S.
56	Hagri	Tali	2.3	84	6.04	ANC	Dadar Range F.S.
57	Hagri	Angaon	2.3	144, 147, 167, 184, 204	7.47	ANC	Dadar Range F.S.
58	Hagri	Dhavli	2.3	78, 80, 84	2.47	ANC	Dadar Range F.S.
59	Hagri	Kale-II	2.3	123, 124, 2	2.47	ANC	Dadar Range F.S.
60	Hagri	Kasale	2.3	99, 104, 105, 106, 107	1.37	ANC	Dadar Range F.S.
61	Hagri	Tavi	2.3	1, 2, 3, 92, 1, 2, 3, 217	3.42	ANC	Dadar Range F.S.
62	Hagri	Umarsanje	2.3	2, 11	5.48	ANC	Dadar Range F.S.
63	Hagri	Jawali	2.3	80, 180, 182, 211	11.84	ANC	Dadar Range F.S.
64	Hagri	Mohadi	2.3	6	11.00	ANC	Dadar Range F.S.
65	Hagri	Nivli	2.3	139, 141, 142, 143, 144	7.11	ANC	Dadar Range F.S.
66	Hagri	Pimpli	2.3	21, 24, 28, 29	10.00	ANC	Dadar Range F.S.
67	Hagri	Sonkuri	2.3	1, 2, 11, 118, 163, 172, 173, 181, 182, 183, 184, 185, 186, 187, 188, 189, 190, 191, 192, 193, 194, 195, 196, 197, 198, 199, 200, 201, 202, 203, 204, 205, 206, 207, 208, 209, 210, 211, 212, 213, 214, 215, 216, 217, 218, 219, 220, 221, 222, 223, 224, 225, 226, 227, 228, 229, 230, 231, 232, 233, 234, 235, 236, 237, 238, 239, 240, 241, 242, 243, 244, 245, 246, 247, 248, 249, 250, 251, 252, 253, 254, 255, 256, 257, 258, 259, 260, 261, 262, 263, 264, 265, 266, 267, 268, 269, 270, 271, 272, 273, 274, 275, 276, 277, 278, 279, 280, 281, 282, 283, 284, 285, 286, 287, 288, 289, 290, 291, 292, 293, 294, 295, 296, 297, 298, 299, 300, 301, 302, 303, 304, 305, 306, 307, 308, 309, 310, 311, 312, 313, 314, 315, 316, 317, 318, 319, 320, 321, 322, 323, 324, 325, 326, 327, 328, 329, 330, 331, 332, 333, 334, 335, 336, 337, 338, 339, 340, 341, 342, 343, 344, 345, 346, 347, 348, 349, 350, 351, 352, 353, 354, 355, 356, 357, 358, 359, 360, 361, 362, 363, 364, 365, 366, 367, 368, 369, 370, 371, 372, 373, 374, 375, 376, 377, 378, 379, 380, 381, 382, 383, 384, 385, 386, 387, 388, 389, 390, 391, 392, 393, 394, 395, 396, 397, 398, 399, 400, 401, 402, 403, 404, 405, 406, 407, 408, 409, 410, 411, 412, 413, 414, 415, 416, 417, 418, 419, 420, 421, 422, 423, 424, 425, 426, 427, 428, 429, 430, 431, 432, 433, 434, 435, 436, 437, 438, 439, 440, 441, 442, 443, 444, 445, 446, 447, 448, 449, 450, 451, 452, 453, 454, 455, 456, 457, 458, 459, 460, 461, 462, 463, 464, 465, 466, 467, 468, 469, 470, 471, 472, 473, 474, 475, 476, 477, 478, 479, 480, 481, 482, 483, 484, 485, 486, 487, 488, 489, 490, 491, 492, 493, 494, 495, 496, 497, 498, 499, 500, 501, 502, 503, 504, 505, 506, 507, 508, 509, 510, 511, 512, 513, 514, 515, 516, 517, 518, 519, 520, 521, 522, 523, 524, 525, 526, 527, 528, 529, 530, 531, 532, 533, 534, 535, 536, 537, 538, 539, 540, 541, 542, 543, 544, 545, 546, 547, 548, 549, 550, 551, 552, 553, 554, 555, 556, 557, 558, 559, 560, 561, 562, 563, 564, 565, 566, 567, 568, 569, 570, 571, 572, 573, 574, 575, 576, 577, 578, 579, 580, 581, 582, 583, 584, 585, 586, 587, 588, 589, 590, 591, 592, 593, 594, 595, 596, 597, 598, 599, 600, 601, 602, 603, 604, 605, 606, 607, 608, 609, 610, 611, 612, 613, 614, 615, 616, 617, 618, 619, 620, 621, 622, 623, 624, 625, 626, 627, 628, 629, 630, 631, 632, 633, 634, 635, 636, 637, 638, 639, 640, 641, 642, 643, 644, 645, 646, 647, 648, 649, 650, 651, 652, 653, 654, 655, 656, 657, 658, 659, 660, 661, 662, 663, 664, 665, 666, 667, 668, 669, 670, 671, 672, 673, 674, 675, 676, 677, 678, 679, 680, 681, 682, 683, 684, 685, 686, 687, 688, 689, 690, 691, 692, 693, 694, 695, 696, 697, 698, 699, 700, 701, 702, 703, 704, 705, 706, 707, 708, 709, 710, 711, 712, 713, 714, 715, 716, 717, 718, 719, 720, 721, 722, 723, 724, 725, 726, 727, 728, 729, 730, 731, 732, 733, 734, 735, 736, 737, 738, 739, 740, 741, 742, 743, 744, 745, 746, 747, 748, 749, 750, 751, 752, 753, 754, 755, 756, 757, 758, 759, 760, 761, 762, 763, 764, 765, 766, 767, 768, 769, 770, 771, 772, 773, 774, 775, 776, 777, 778, 779, 780, 781, 782, 783, 784, 785, 786, 787, 788, 789, 790, 791, 792, 793, 794, 795, 796, 797, 798, 799, 800, 801, 802, 803, 804, 805, 806, 807, 808, 809, 810, 811, 812, 813, 814, 815, 816, 817, 818, 819, 820, 821, 822, 823, 824, 825, 826, 827, 828, 829, 830, 831, 832, 833, 834, 835, 836, 837, 838, 839, 840, 841, 842, 843, 844, 845, 846, 847, 848, 849, 850, 851, 852, 853, 854, 855, 856, 857, 858, 859, 860, 861, 862, 863, 864, 865, 866, 867, 868, 869, 870, 871, 872, 873, 874, 875, 876, 877, 878, 879, 880, 881, 882, 883, 884, 885, 886, 887, 888, 889, 890, 891, 892, 893, 894, 895, 896, 897, 898, 899, 900, 901, 902, 903, 904, 905, 906, 907, 908, 909, 910, 911, 912, 913, 914, 915, 916, 917, 918, 919, 920, 921, 922, 923, 924, 925, 926, 927, 928, 929, 930, 931, 932, 933, 934, 935, 936, 937, 938, 939, 940, 941, 942, 943, 944, 945, 946, 947, 948, 949, 950, 951, 952, 953, 954, 955, 956, 957, 958, 959, 960, 961, 962, 963, 964, 965, 966, 967, 968, 969, 970, 971, 972, 973, 974, 975, 976, 977, 978, 979, 980, 981, 982, 983, 984, 985, 986, 987, 988, 989, 990, 991, 992, 993, 994, 995, 996, 997, 998, 999, 1000	13.20	ANC	Dadar Range F.S.
68	Hagri	Tavgaon	2.3	77, 89, 94	5.07	ANC	Dadar Range F.S.
69	Hagri	Tali	2.3	82	8.70	ANC	Dadar Range F.S.
70	Hagri	Nagarmachgaon	2.3	8, 188, 2, 75, 2, 180, 2, 76, 2, 178	2.68	ANC	Dadar Range F.S.
71	Hagri	Nilgiri II	2.3	46, 107	2.13	ANC	Dadar Range F.S.
72	Hagri	Nilkhadgaon	2.3	46, 48, 1, 22	1.68	ANC	Dadar Range F.S.
73	Hagri	Pandri	2.3	18, 8, 13	3.64	ANC	Dadar Range F.S.
74	Hagri	Rahuri Kha	2.3	1, 2	6.68	ANC	Dadar Range F.S.
75	Hagri	Thalgaon	2.3	87, 88, 90, 91, 11, 13, 29	14.98	ANC	Dadar Range F.S.
76	Hagri	Ambegaon	2.3	7, 180, 178, 8, 8, 177, 42, 180, 40, 186, 191, 43, 9	6.42	ANC	Dadar Range F.S.
77	Hagri	Wanchi	2.3	138, 140	3.25	ANC	Dadar Range F.S.
78	Hagri	Gavli	2.3	22, 23, 26, 85, 91, 97, 18, 21, 1, 98	8.75	ANC	Dadar Range F.S.
79	Hagri	Khandavgaon	2.3	47, 52, 57	5.48	ANC	Dadar Range F.S.
80	Hagri	Nilgaon Kha.	2.3	44, 23, 45, 11, 10	4.58	ANC	Dadar Range F.S.
81	Hagri	Nilgaon Kala	2.3	1, 2, 3, 36, 7, 141, 140, 142, 185, 4, 36	5.80	ANC	Dadar Range F.S.
82	Hagri	Rohidad-2	2.3	8, 9, 10, 11, 17	2.68	ANC	Dadar Range F.S.
83	Hagri	Shirsa	2.3	44, 30, 31, 32, 33	7.30	ANC	Dadar Range F.S.
84	Hagri	Khare	2.3	12, 13, 17	6.63	ANC	Dadar Range F.S.
85	Hagri	Shirale	2.3	2, 3, 14, 15, 70, 71, 1	22.89	ANC	Dadar Range F.S.
86	Hagri	Tali	2.3	84	6.04	ANC	Dadar Range F.S.
87	Hagri	Angaon	2.3	144, 147, 167, 184, 204	7.47	ANC	Dadar Range F.S.
88	Hagri	Dhavli	2.3	78, 80, 84	2.47	ANC	Dadar Range F.S.
89	Hagri	Kale-II	2.3	123, 124, 2	2.47	ANC	Dadar Range F.S.
90	Hagri	Kasale	2.3	99, 104, 105, 106, 107	1.37	ANC	Dadar Range F.S.
91	Hagri	Tavi	2.3	1, 2, 3, 92, 1, 2, 3, 217	3.42	ANC	Dadar Range F.S.
92	Hagri	Umarsanje	2.3	2, 11	5.48	ANC	Dadar Range F.S.
93	Hagri	Jawali	2.3	80, 180, 182, 211	11.84	ANC	Dadar Range F.S.
94	Hagri	Mohadi	2.3	6	11.00	ANC	Dadar Range F.S.
95	Hagri	Nivli	2.3	139, 141, 142, 143, 144	7.11	ANC	Dadar Range F.S.
96	Hagri	Pimpli	2.3	21, 24, 28, 29	10.00	ANC	Dadar Range F.S.
97	Hagri	Sonkuri	2.3	1, 2, 11, 118, 163, 172, 173, 181, 182, 183, 184, 185, 186, 187, 188, 189, 190, 191, 192, 193, 194, 195, 196, 197, 198, 199, 200, 201, 202, 203, 204, 205, 206, 207, 208, 209, 210, 211, 212, 213, 214, 215, 216, 217, 218, 219, 220, 221, 222, 223, 224, 225, 226, 227, 228, 229, 230, 231, 232, 233, 234, 235, 236, 237, 238, 239, 240, 241, 242, 243, 244, 245, 246, 247, 248, 249, 250, 251, 252, 253, 254, 255, 256, 257, 258, 259, 260, 261, 262, 263, 264, 265, 266, 267, 268, 269, 270, 271, 272, 273, 274, 275, 276, 277, 278, 279, 280, 281, 282, 283, 284, 285, 286, 287, 288, 289, 290, 291, 292, 293, 294, 295, 296, 297, 298, 299, 300, 301, 302, 303, 304, 305, 306, 307, 308, 309, 310, 311, 312, 313, 314, 315, 316, 317, 318, 319, 320, 321, 322, 323, 324, 325, 326, 327, 328, 329, 330, 331, 332, 333, 334, 335, 336, 337, 338, 339, 340, 341, 342, 343, 344, 345, 346, 347, 348, 349, 350, 351, 352, 353, 354, 355, 356, 357, 358, 359, 360, 361, 362, 363, 364, 365, 366, 367, 368, 369, 370, 371, 372, 373, 374, 375, 376, 377, 378, 379, 380, 381, 382, 383, 384, 385, 386, 387, 388, 389, 390, 391, 392, 393, 394, 395, 396, 397, 398, 399, 400, 401, 402, 403, 404, 405, 406, 407, 408, 409, 410, 411, 412, 413, 414, 415, 416, 417, 418, 419, 420, 421, 422, 423, 424, 425, 426, 427, 428, 429, 430, 431, 432, 433, 434, 435, 436, 437, 438, 439, 440, 441, 442, 443, 444, 445, 446, 447, 448, 449, 450, 451, 452, 453, 454, 455, 456, 457, 458, 459, 460, 461, 462, 463, 464, 465, 466, 467, 468, 469, 470, 471, 472, 473, 474, 475, 476, 477, 478, 479, 480, 481, 482, 483, 484, 485, 486, 487, 488, 489, 490, 491, 492, 493, 494, 495, 496, 497, 498, 499, 500, 501, 502, 503, 504, 505, 506, 507, 508, 509, 510, 511, 512, 513, 514, 515, 516, 517, 518, 519, 520, 521, 522, 523, 524, 525, 526, 527, 528, 529, 530, 531, 532, 533, 534, 535, 536, 537, 538, 539, 540, 541, 542, 543, 544, 545, 546, 547, 548, 549, 550, 551, 552, 553, 554, 555, 556, 557, 558, 559, 560, 561, 562, 563, 564, 565, 566, 567, 568, 569, 570, 571, 572, 573, 574, 575, 576, 577, 578, 579, 580, 581, 582, 583, 584, 585, 586, 587, 588, 589, 590, 591, 592, 593, 594, 595, 596, 597, 598, 599, 600, 601, 602, 603, 604, 605, 606, 607, 608, 609, 610, 611, 612, 613, 614, 615, 616, 617, 618, 619, 620, 621, 622, 623, 624, 625, 626, 627, 628, 629, 630, 631, 632, 633, 634, 635, 636, 637, 638, 639, 640, 641, 642, 643, 644, 645, 646, 647, 648, 649, 650, 651, 652, 653, 654, 655, 656, 657, 658, 659, 660, 661, 662, 663, 664, 665, 666, 667, 668, 669, 670, 671, 672, 673, 674, 675, 676, 677, 678, 679, 680, 681, 682, 683, 684, 685, 686, 687, 688, 689, 690, 691, 692, 693, 694, 695, 696, 697, 698, 699, 700, 701, 702, 703, 704, 705, 706, 707, 708, 709, 710, 711, 712, 713, 714, 715, 716, 717, 718, 719, 720, 721, 722, 723, 724, 725, 726, 727, 728, 729, 730, 731, 732, 733, 734, 735, 736, 737, 738, 739, 740, 741, 742, 743, 744, 745, 746, 747, 748, 749, 750, 751, 752, 753, 754, 755, 756, 757, 758, 759, 760, 761, 762, 763, 764, 765, 766, 767, 768, 769, 770, 771, 772, 773, 774, 775, 776, 777, 778, 779, 780, 781, 782, 783, 784, 785, 786, 787, 788, 789, 790, 791, 792, 793, 794, 795, 796, 797, 798, 799, 800, 801, 802, 803, 804, 805, 806, 807, 808, 809, 810, 811, 812, 813, 814, 815, 816, 817, 818, 819, 820, 821, 822, 823, 824, 825, 826, 827, 828, 829, 830, 831, 832, 833, 834, 835, 836, 837, 838, 839, 840, 841, 842, 843, 844, 845, 846, 847, 848, 849, 850, 851, 852, 853, 854, 855, 856, 857, 858, 859, 860, 861, 862, 863, 864, 865, 866, 867, 868, 869, 870, 871, 872, 873, 874, 875, 876, 877, 878, 879, 880, 881, 882, 883, 884, 885, 886, 887, 888, 889, 890, 891, 892, 893, 894, 895, 896, 897, 898, 899, 900, 901, 902, 903, 904, 905, 906, 907, 908, 909, 910, 911, 912, 913, 914, 915, 916, 917, 918, 919, 920, 921, 922, 923, 924, 925, 926, 927, 928, 929, 930, 931, 932, 933, 934, 935, 936, 937, 938, 939, 940, 941, 942, 943, 944, 945, 946, 947, 948, 949, 950, 951, 952, 953, 954, 955, 956, 957, 958, 959, 960, 961, 962, 963, 964, 965, 966, 967, 968, 969, 970, 971, 972, 973, 974, 975, 976, 977, 978, 979, 980, 981, 982, 983, 984, 985, 986, 987, 988, 989, 990, 991, 992, 993, 994, 995, 996, 997, 998, 999, 1000	13.20	ANC	Dadar Range F.S.
98	Hagri	Tavgaon	2.3	77, 89, 94	5.07	ANC	Dadar Range F.S.
99	Hagri	Tali	2.3	82	8.70	ANC	Dadar Range F.S.
100	Hagri	Nagarmachgaon	2.3	8, 188, 2, 75, 2, 180, 2, 76, 2, 178	2.68	ANC	Dadar Range F.S.

Sr. No.	Range	Name of Village	Type	Survey No.	Total Area in (ha.)	Working Circle	Felling Series
[illegible]	Hilgin	[illegible]	[illegible]	[illegible]	[illegible]	[illegible]	[illegible]

Sr. No	Range	Name of Village	Type	Survey No	Total Area in ha	Working Circle	Felling Series
29	Ami	Kavalkun	E.I	68, 69, 80	5.27	AWC	Dolpi Jungle F.S.-19
30	Ami	Khadki	E.I	12, 13, 17, 21, 22/2, 7, 24, 142/1, 144, 146/2	19.75	AWC	Dolpi Jungle F.S.-19
31	Ami	Khalgaon	E.I	18, 31, 39, 41, 42, 54, 58, 59, 68, 80, 101, 120, 152,	17.56	AWC	Dolpi Jungle F.S.-19
32	Ami	Nikale	E.I	20, 21, 27, 28, 44, 45, 46, 59, 67, 82	13.45	AWC	Dolpi Jungle F.S.-19
33	Ami	Ramapur	E.I	89	3.80	AWC	Dolpi Jungle F.S.-19
34	Ami	Vakhasaso	E.I	22	0.54	AWC	Dolpi Jungle F.S.-19
35	Ami	Vishnukamble	E.I	7, 9, 10, 11, 14, 18	6.79	AWC	Dolpi Jungle F.S.-19
36	Ami	Zarpa	E.I	2, 98, 122	2.41	AWC	Dolpi Jungle F.S.-19
37	Ami	Akhalgaon	E.I	40, 49, 50, 51, 52, 53, 54, 56, 59, 60, 122, 123	13.14	AWC	Dolpi Jungle F.S.-19
38	Ami	Talmakato	E.I	2, 204, 205, 207, 208, 209, 210, 211, 212, 213	9.67	AWC	Dolpi Jungle F.S.-19
39	Ami	Thale Jangalgaon F	E.I	39	9.68	AWC	Dolpi Jungle F.S.-19
40	Ami	Thale Jangalgaon F	E.I	40	35.88	AWC	Dolpi Jungle F.S.-19
41	Ami	Thale Jangalgaon F	E.I	4, 22, 2	9.65	AWC	Dolpi Jungle F.S.-19
42	Ami	Thapur	E.I	71	6.28	AWC	Dolpi Jungle F.S.-19
43	Ami	Umarej	E.I	97, 98, 99	2.07	AWC	Dolpi Jungle F.S.-19
44	Ami	Talvela	E.I	1, 2, 170, 1, 170/2,	18.77	AWC	Dolpi Jungle F.S.-19
45	Ami	Tulsi	E.I	102	7.48	AWC	Dolpi Jungle F.S.-19
46	Ami	Ubale Jangalgaon	E.I	1, 2/1, 2/2, 3, 4/1, 4/2, 4/3, 5/1/1, 5/1/2, 5/2, 6/1/1, 6/1/2, 6/2, 7, 8, 9/1, 9/2, 10, 11, 12, 13, 14, 15, 16, 17, 18, 19, 20, 21, 22, 23, 24, 25, 26, 27, 28, 29, 30, 31, 32, 33, 34, 35, 36, 37, 38, 39, 40, 41, 42, 43, 44, 45, 46, 47, 48, 49,

Sr. No	Taluka	Name of Village	Type	Survey No.	Total Area (in ha.)	Working Circle	Falling Series
23	Akkalkuwa	Umbar	R.F.	19, 21, 22, 23, 24, 25	11.20	AWC	Dodga Jungle F.S. 2-4
24	Akkalkuwa	Vada Khoda	R.F.	2, 3, 4, 5, 6, 7, 8, 10	14.00	AWC	Dodga Jungle F.S. 2-4
25	Akkalkuwa	Kalla Amba	R.F.	54, 55	4.00	AWC	Dodga Jungle F.S. 2-4
26	Akkalkuwa	Akkrani	R.F.	1, 2, 3, 4, 5, 6, 7, 8, 9, 10, 11, 12, 13, 14, 15, 16, 17, 18, 19, 20, 21, 22, 23, 24, 25, 26, 27, 28, 29, 30, 31, 32, 33, 34, 35, 36, 37, 38, 39, 40,

Sr. No.	Range	Name of Village	Type	Survey No.	Total Area (in ha.)	Working Circle	Felling Series
1	Ajra	Nalsing	Z.I.	[illegible]	1.40	AWC	Dodgi Jungle F.S.-15
2	Ajra	Nagar	Z.I.	[illegible]	0.64	AWC	Dodgi Jungle F.S.-15
3	Ajra	Dondi	Z.I.	[illegible]	11.20	AWC	Dodgi Jungle F.S.-15
4	Ajra	Ajra	Z.I.	[illegible]	0.60	AWC	Dodgi Jungle F.S.-15
5	Dhajra	Dangat	Z.I.	[illegible]	1.42	AWC	Dodgi Jungle F.S.-15
6	Dhajra	Wadgaon	Z.I.	[illegible]	4.20	AWC	Dodgi Jungle F.S.-15
7	Dhajra	Mandapur	Z.I.	[illegible]	1.20	AWC	Dodgi Jungle F.S.-15
8	Dhajra	Pandri	Z.I.	[illegible]	1.70	AWC	Dodgi Jungle F.S.-15
9	Dhajra	Gadari	Z.I.	[illegible]	2.10	AWC	Dodgi Jungle F.S.-15
10	Dhajra	Dongaon	Z.I.	[illegible]	0.30	AWC	Dodgi Jungle F.S.-15
11	Dhajra	Dongaon	Z.I.	[illegible]	5.60	AWC	Dodgi Jungle F.S.-15
12	Dhajra	Chinchwadha	Z.I.	[illegible]	6.00	AWC	Dodgi Jungle F.S.-15
13	Dhajra	Kotra	Z.I.	[illegible]	0.40	AWC	Dodgi Jungle F.S.-15
14	Dhajra	Amadwal	Z.I.	[illegible]	0.40	AWC	Dodgi Jungle F.S.-15
15	Dhajra	Dhanwada	Z.I.	[illegible]	11.80	AWC	Dodgi Jungle F.S.-15
16	Dhajra	Kajra	Z.I.	[illegible]	1.80	AWC	Dodgi Jungle F.S.-15
17	Dhajra	Dondi	Z.I.	[illegible]	0.80	AWC	Dodgi Jungle F.S.-15
18	Dhajra	Vihirgaon	Z.I.	[illegible]	4.40	AWC	Dodgi Jungle F.S.-15
19	Dhajra	Rangpur	Z.I.	[illegible]	1.20	AWC	Dodgi Jungle F.S.-15
20	Dhajra	Sonari	Z.I.	[illegible]	2.60	AWC	Dodgi Jungle F.S.-15
21	Dhajra	Umbergaon	Z.I.	[illegible]	1.00	AWC	Dodgi Jungle F.S.-15
22	Dhajra	Dhanori	Z.I.	[illegible]	0.20	AWC	Dodgi Jungle F.S.-15
23	Dhajra	Bandivada	Z.I.	[illegible]	0.20	AWC	Dodgi Jungle F.S.-15
24	Dhajra	Kumbha	Z.I.	[illegible]	0.10	AWC	Dodgi Jungle F.S.-15
25	Dhajra	Umbergaon	Z.I.	[illegible]	2.20	AWC	Dodgi Jungle F.S.-15
26	Dhajra	Kanwai	Z.I.	[illegible]	40.0	AWC	Dodgi Jungle F.S.-15
27	Dhajra	Bilimora	Z.I.	[illegible]	30.87	AWC	Dodgi Jungle F.S.-15
28	Dhajra	Dhajra	Z.I.	[illegible]	11.77	AWC	Dodgi Jungle F.S.-15
29	Dhajra	Sarvan	Z.I.	[illegible]	4.10	AWC	Dodgi Jungle F.S.-15
30	Dhajra	Sarvaiya	Z.I.	[illegible]	4.40	AWC	Dodgi Jungle F.S.-15
31	Dhajra	Ajwani	Z.I.	[illegible]	10.90	AWC	Dodgi Jungle F.S.-15
32	Dhajra	Umbergaon	Z.I.	[illegible]	2.20	AWC	Dodgi Jungle F.S.-15
33	Dhajra	Anjana	Z.I.	[illegible]	5.20	AWC	Dodgi Jungle F.S.-15
34	Dhajra	Jalalpurkhurd	Z.I.	[illegible]	2.60	AWC	Dodgi Jungle F.S.-15
35	Dhajra	Bansda	Z.I.	[illegible]	16.30	AWC	Dodgi Jungle F.S.-15
36	Dhajra	Navsari	Z.I.	[illegible]	80.30	AWC	Dodgi Jungle F.S.-15
37	Dhajra	Ghadi	Z.I.	[illegible]	16.80	AWC	Dodgi Jungle F.S.-15
38	Dhajra	Bansa	Z.I.	[illegible]	41.00	AWC	Dodgi Jungle F.S.-15
39	Dhajra	Saiba	Z.I.	[illegible]	16.80	AWC	Dodgi Jungle F.S.-15
40	Dhajra	Ozarsada	Z.I.	[illegible]	0.10	AWC	Dodgi Jungle F.S.-15
41	Dhajra	Jamai	Z.I.	[illegible]	1.00	AWC	Dodgi Jungle F.S.-15
42	Dhajra	Kadi	Z.I.	[illegible]	38.00	AWC	Dodgi Jungle F.S.-15
43	Dhajra	Ghajra	Z.I.	[illegible]	40.0	AWC	Dodgi Jungle F.S.-15

Sr.No.	Range	Name of Village	Type	Survey No	Total Area in ha	Working Circle	Felling Series
46	Telgaon	Sawarkheda	P.F.	38, 74, 104, 107, 143, 151, 152, 153, 154, 155, 156	34.68	APWC	Tadoba Tangla F.S.-17
47	Telgaon	Jamgaon	P.F.	101, 102, 107, 108, 122, 176, 181, 201, 202, 208, 209	9.62	APWC	Tadoba Tangla F.S.-17
48	Telgaon	Dahegaon	P.F.	1, 2, 20, 28, 72, 73	21.00	APWC	Tadoba Tangla F.S.-17
49	Telgaon	Sawarkheda	P.F.	1183, 1414, 1415, 1416, 1418, 1419, 1420, 1421, 1422, 1423, 1424, 1425, 1426, 1427, 1428, 1429, 1430, 1431, 1432, 1433, 1434, 1435, 1436, 1437, 1438, 1439, 1440, 1441, 1442, 1443, 1444, 1445, 1446, 1447, 1448, 1449, 1450, 1451, 1452, 1453, 1454, 1455, 1456, 1457,

Sr. No	Range	Name of Village	Type	Survey No.	Total Area (in ha)	Working Circle	Felling Series
17	Kanaja	Chandarmau	C.F.	124, 1, 288, 341, 239, 251, 170, 146, 235, 215, 286, 287, 246	14.00	AWC	Dudpi Jungle F.S.-16
18	Kanaja	Kanaja-I	C.F.	1023, 117, 1109, 1220, 1061	10.10	AWC	Dudpi Jungle F.S.-16
19	Kanaja	Kanaja-II	C.F.	1189, 1005, 1001, 1030, 1121, 1187, 1, 184, 114, 137, 116, 157, 1202, 204, 207, 28, 67, 87, 1208, 1207, 1214, 113, 1126, 1109, 1224, 1107, 1215, 1217, 1213, 1218, 1058, 1028, 1222, 74, 1203, 1105, 1206, 1216	84.20	AWC	Dudpi Jungle F.S.-16
20	Kanaja	Bagpura	C.F.	75, 76, 104, 105, 110, 113, 157, 161	10.00	AWC	Dudpi Jungle F.S.-16
21	Kanaja	Dabla	C.F.	82, 83, 1, 100, 101, 102, 103, 104, 107, 108, 109, 110, 111, 112, 113, 114	11.00	AWC	Dudpi Jungle F.S.-16
22	Kanaja	Dudpi	C.F.	145, 33, 34, 35, 49	10.00	AWC	Dudpi Jungle F.S.-16
23	Kanaja	Mahuna	C.F.	16, 17	3.00	AWC	Dudpi Jungle F.S.-16
24	Kanaja	Nada	C.F.	46, 47, 48, 49, 79, 116, 126, 127, 240	10.00	AWC	Dudpi Jungle F.S.-16
25	Kanaja	Sitamajhi	C.F.	77, 78, 87, 90, 91, 79	10.00	AWC	Dudpi Jungle F.S.-16
26	Kanaja	Chanwa Kh.	C.F.	44, 48, 49, 50, 51, 10, 11, 13	8.10	AWC	Dudpi Jungle F.S.-16
27	Kanaja	Semwal	C.F.	87, 92, 100, 101, 102, 103, 79, 80, 78, 77, 47, 14	10.00	AWC	Dudpi Jungle F.S.-16
28	Kanaja	Khandsiwan	C.F.	189, 190, 7, 12, 32, 28, 42, 104, 110, 31, 10, 93, 41, 30, 31, 32, 33, 35	10.40	AWC	Dudpi Jungle F.S.-16
29	Kanaja	Jamuja	C.F.	204, 227	2.00	AWC	Dudpi Jungle F.S.-16
30	Kanaja	Sarai	C.F.	29, 34, 62, 72, 108, 109, 110, 111, 112, 113, 114, 115	12.04	AWC	Dudpi Jungle F.S.-16
31	Kanaja	Sarsa	C.F.	45	3.00	AWC	Dudpi Jungle F.S.-16
32	Kanaja	Umari	C.F.	108, 146, 160, 161	14.22	AWC	Dudpi Jungle F.S.-16
33	Kanaja	Dharwali Kh.	C.F.	11, 12, 13, 78, 80	7.14	AWC	Dudpi Jungle F.S.-16
34	Kanaja	Lingrahawa	C.F.	74, 109	3.28	AWC	Dudpi Jungle F.S.-16
35	Kanaja	Pangara	C.F.	228, 229, 31, 32, 227, 30, 224,	14.10	AWC	Dudpi Jungle F.S.-16
36	Kanaja	Pipa	C.F.	122, 123, 142, 132, 137, 82, 144, 84, 81, 84, 119, 140, 141	14.70	AWC	Dudpi Jungle F.S.-16
37	Kanaja	Shahmau	C.F.	17, 20, 21, 142, 80, 78, 76, 81, 79	9.07	AWC	Dudpi Jungle F.S.-16
38	Kanaja	Tilaiya	C.F.	96	3.28	AWC	Dudpi Jungle F.S.-16
39	Kanaja	Sadajpur	C.F.	38, 39, 41, 22, 15, 17, 39, 42, 40, 71, 37, 24, 11, 13, 14, 15, 16, 17	10.10	AWC	Dudpi Jungle F.S.-16
40	Kanaja	Tepa	C.F.	69, 84, 118, 121, 142, 126, 125, 42, 102, 37, 36, 24, 14, 12, 18, 19, 100, 103, 105	42.66	AWC	Dudpi Jungle F.S.-16
41	Kanaja	Agaipur	C.F.	107, 116, 117, 118, 119, 82, 96, 72, 82, 121, 103, 128, 104, 130, 97, 200, 272, 218, 271, 270, 224, 203, 276, 280, 278, 282, 42, 98, 107, 140, 47, 148, 137, 138, 88, 89, 90, 91, 76, 77, 97, 225, 226, 225, 227, 80, 97, 137, 226	81.13	AWC	Dudpi Jungle F.S.-16
		Total			530.23		

1	Kanaja	Bandipur	C.F.	64, 70, 80, 81, 82, 83, 84, 85, 86, 87	11.00	AWC	Dudpi Jungle F.S.-17
2	Kanaja	Bargahawa	C.F.	27, 31, 100, 48, 49	12.00	AWC	Dudpi Jungle F.S.-17
3	Kanaja	Bargai	C.F.	20, 58, 59, 77, 78, 5	8.00	AWC	Dudpi Jungle F.S.-17
4	Kanaja	Bandara	C.F.	11, 12, 13, 14, 15, 21, 26, 28, 29, 30, 31, 32, 33, 34, 35	14.70	AWC	Dudpi Jungle F.S.-17
5	Kanaja	Bhatauli	C.F.	3, 40, 41, 42, 43, 44, 45, 46	8.70	AWC	Dudpi Jungle F.S.-17
6	Kanaja	Bhatauliwa	C.F.	78, 104, 108, 124, 122, 123, 126, 127, 128, 129, 130, 131, 132, 133, 134, 135, 136, 137, 138, 139, 140, 141, 142, 143, 144, 145, 146, 147, 148, 149, 150, 151, 152, 153, 154, 155, 156, 157, 158, 159, 160, 161, 162, 163, 164, 165,

Sr. No.	Range	Name of Village	Type	Survey No.	Total Area (in ha.)	Working Circle	Felling Series
7	Sonara	Sori	S.T.	384, 385, 386, 388, 389, 391, 392, 394, 395, 396, 398, 399, 400, 401, 402, 403, 404, 405, 406, 407, 408, 409, 410, 411, 412, 413, 414, 415, 416, 417, 418, 419, 420, 421, 422, 423, 424, 425, 426, 427, 428, 429, 430, 431, 432, 433, 434, 435, 436, 437,

Sr. No	Range	Name of Village	Type	Survey No.	Total Area (in ha.)	Working Circle	Felling Series
1	Samarkunda	Khaund	Agneya Pre Forest	289-291/2, 293/2	34.01	[illegible]	[illegible]
2	Hingna	Kachhali	Agneya Pre Forest	[illegible]	11.22	[illegible]	[illegible]
3	Hingna	Tarsonwada	Agneya Pre Forest	[illegible]	10.82	[illegible]	[illegible]
4	Ajni	Sawangaon	Agneya Pre Forest	1/2, 2, 3/1/1, 3/2/2, 3/3/1, 3/3/2, 3/4/1, 3/4/2	33.33	[illegible]	Sawangaon
5	Talegaon	Mandala	Agneya Pre Forest	337, 340, 343, 352, 358	38.39	[illegible]	Ajni
6	Talegaon	Bargaon	Agneya Pre Forest	87, 300, 312, 333	37.96	[illegible]	Ajni
7	Kanoja	Bonthapur	Agneya Pre Forest	[illegible]	11.77	[illegible]	Anji Borwat
Total of Agneya Private Forest				20	249.12		

Sr. No.	Range	Name of Village	Type	Survey No.	Total Area in ha.	Working Circle	Felling Series
1	Hingna	Gotala Khurd	[illegible]	31, 32, 33/30	3.25	[illegible]	[illegible]
2	Hingna	Khairi	[illegible]	85/2, 86	37.00	[illegible]	[illegible]
3	Bhivapur	Mahuli	[illegible]	178	8.12	[illegible]	[illegible]
4	Bhivapur	Ajni (Borkhedi)	[illegible]	57, 58, 65, 67, 68, 78, 79, 80, 82, 83	8.89	[illegible]	[illegible]
5	Bhivapur	Dahegaon Gond	[illegible]	8	8.64	[illegible]	[illegible]
6	Bhivapur	Ajni (Borkhedi)	[illegible]	85, 86, 87, 88, 149, 83/1/1, 83/1/2, 83/2, 84, 85, 92, 93, 94, 95, 96, 97, 98, 99, 100, 101, 102, 103, 104, 105, 106, 107, 108, 109, 110, 111, 112, 113, 114, 115, 116, 117, 118, 119, 120, 121, 122, 123, 124, 125, 126, 127, 128, 129, 130, 131, 132, 133, 134, 135, 136, 137, 138, 139, 140, 141, 142, 143, 144, 145, 146, 147, 148, 149, 150, 151, 152, 153, 154, 155, 156, 157, 158, 159, 160, 161, 162, 163, 164, 165, 166, 167, 168, 169, 170, 171, 172, 173, 174, 175, 176, 177, 178, 179, 180, 181, 182, 183, 184, 185, 186, 187, 188, 189, 190, 191, 192, 193, 194, 195, 196, 197, 198, 199, 200, 201, 202, 203, 204, 205, 206, 207, 208, 209, 210, 211, 212, 213, 214, 215, 216, 217, 218, 219, 220, 221, 222, 223, 224, 225, 226, 227, 228, 229, 230, 231, 232, 233, 234, 235, 236, 237, 238, 239, 240, 241, 242, 243, 244, 245, 246, 247, 248, 249, 250, 251, 252, 253, 254, 255, 256, 257, 258, 259, 260, 261, 262, 263, 264, 265, 266, 267, 268, 269, 270, 271, 272, 273, 274, 275, 276, 277, 278, 279, 280, 281, 282, 283, 284, 285, 286, 287, 288, 289, 290, 291, 292, 293, 294, 295, 296, 297, 298, 299, 300, 301, 302, 303, 304, 305, 306, 307, 308, 309, 310, 311, 312, 313, 314, 315, 316, 317, 318, 319, 320, 321, 322, 323, 324, 325, 326, 327, 328, 329, 330, 331, 332, 333, 334, 335, 336, 337, 338, 339, 340, 341, 342, 343, 344, 345, 346, 347, 348, 349, 350, 351, 352, 353, 354, 355, 356, 357, 358, 359, 360, 361, 362, 363, 364, 365, 366, 367, 368, 369, 370, 371, 372, 373, 374, 375, 376, 377, 378, 379, 380, 381, 382, 383, 384, 385, 386, 387, 388, 389, 390, 391, 392, 393, 394, 395, 396, 397, 398, 399, 400, 401, 402, 403, 404, 405, 406, 407, 408, 409, 410, 411, 412, 413, 414, 415, 416, 417, 418, 419, 420, 421, 422, 423, 424, 425, 426, 427, 428, 429, 430, 431, 432, 433, 434, 435, 436, 437, 438, 439, 440, 441, 442, 443, 444, 445, 446, 447, 448, 449, 450, 451, 452, 453, 454, 455, 456, 457, 458, 459, 460, 461, 462, 463, 464, 465, 466, 467, 468, 469, 470, 471, 472, 473, 474, 475, 476, 477, 478, 479, 480, 481, 482, 483, 484, 485, 486, 487, 488, 489, 490, 491, 492, 493, 494, 495, 496, 497, 498, 499, 500, 501, 502, 503, 504, 505, 506, 507, 508, 509, 510, 511, 512, 513, 514, 515, 516, 517, 518, 519, 520, 521, 522, 523, 524, 525, 526, 527, 528, 529, 530, 531, 532, 533, 534, 535, 536, 537, 538, 539, 540, 541, 542, 543, 544, 545, 546, 547, 548, 549, 550, 551, 552, 553, 554, 555, 556, 557, 558, 559, 560, 561, 562, 563, 564, 565, 566, 567, 568, 569, 570, 571, 572, 573, 574, 575, 576, 577, 578, 579, 580, 581, 582, 583, 584, 585, 586, 587, 588, 589, 590, 591, 592, 593, 594, 595, 596, 597, 598, 599, 600, 601, 602, 603, 604, 605, 606, 607, 608, 609, 610, 611, 612, 613, 614, 615, 616, 617, 618, 619, 620, 621, 622, 623, 624, 625, 626, 627, 628, 629, 630, 631, 632, 633, 634, 635, 636, 637, 638, 639, 640, 641, 642, 643, 644, 645, 646, 647, 648, 649, 650, 651, 652, 653, 654, 655, 656, 657, 658, 659, 660, 661, 662, 663, 664, 665, 666, 667, 668, 669, 670, 671, 672, 673, 674, 675, 676, 677, 678, 679, 680, 681, 682, 683, 684, 685, 686, 687, 688, 689, 690, 691, 692, 693, 694, 695, 696, 697, 698, 699, 700, 701, 702, 703, 704, 705, 706, 707, 708, 709, 710, 711, 712, 713, 714, 715, 716, 717, 718, 719, 720, 721, 722, 723, 724, 725, 726, 727, 728, 729, 730, 731, 732, 733, 734, 735, 736, 737, 738, 739, 740, 741, 742, 743, 744, 745, 746, 747, 748, 749, 750, 751, 752, 753, 754, 755, 756, 757, 758, 759, 760, 761, 762, 763, 764, 765, 766, 767, 768, 769, 770, 771, 772, 773, 774, 775, 776, 777, 778, 779, 780, 781, 782, 783, 784, 785, 786, 787, 788, 789, 790, 791, 792, 793, 794, 795, 796, 797, 798, 799, 800, 801, 802, 803, 804, 805, 806, 807, 808, 809, 810, 811, 812, 813, 814, 815, 816, 817, 818, 819, 820, 821, 822, 823, 824, 825, 826, 827, 828, 829, 830, 831, 832, 833, 834, 835, 836, 837, 838, 839, 840, 841, 842, 843, 844, 845, 846, 847, 848, 849, 850, 851, 852, 853, 854, 855, 856, 857, 858, 859, 860, 861, 862, 863, 864, 865, 866, 867, 868, 869, 870, 871, 872, 873, 874, 875, 876, 877, 878, 879, 880, 881, 882, 883, 884, 885, 886, 887, 888, 889, 890, 891, 892, 893, 894, 895, 896, 897, 898, 899, 900, 901, 902, 903, 904, 905, 906, 907, 908, 909, 910, 911, 912, 913, 914, 915, 916, 917, 918, 919, 920, 921, 922, 923, 924, 925, 926, 927, 928, 929, 930, 931, 932, 933, 934, 935, 936, 937, 938, 939, 940, 941, 942, 943, 944, 945, 946, 947, 948, 949, 950, 951, 952, 953, 954, 955, 956, 957, 958, 959, 960, 961, 962, 963, 964, 965, 966, 967, 968, 969, 970, 971, 972, 973, 974, 975, 976, 977, 978, 979, 980, 981, 982, 983, 984, 985, 986, 987, 988, 989, 990, 991, 992, 993, 994, 995, 996, 997, 998, 999, 1000	[illegible]	[illegible]	[illegible]
7	Bhivapur	Wanarkund	[illegible]	458	[illegible]	[illegible]	[illegible]
8	Bhivapur	Dahegaon Gond	[illegible]	2/1/2 (ha), 3/1/1/2, 3/2/2 (ha), 3/3, 3/4, 4/2, 8	11.48	[illegible]	[illegible]
9	Bhivapur	Ajni (Borkhedi)	[illegible]	100, 101, 102, 110, 109, 111, 108, 103, 104	12.00	[illegible]	[illegible]
10	Bhivapur	Bokhi	[illegible]	46, 20, 26, 28, 27, 14	12.00	[illegible]	[illegible]
11	Bhivapur	Dahegaon Thoke	[illegible]	166	8.00	[illegible]	[illegible]
12	Bhivapur	Nimni Dhar	[illegible]	94, 91, 84, 94	5.47	[illegible]	[illegible]
13	Bhivapur	Bokhi	[illegible]	42, 24, 42, 32, 46, 44, 28, 47	8.58	[illegible]	[illegible]
14	Bhivapur	Anji Borkhedi	[illegible]	64, 25, 27, 119	6.78	[illegible]	[illegible]
15	Bhivapur	Nimni Dhar	[illegible]	38	2.00	[illegible]	[illegible]
16	Ajni	Tarsa	[illegible]	2, 3, 4, 5, 6, 7/1, 7/2, 7/3, 7/4, 8/1, 8/2, 9, 10	10.00	[illegible]	[illegible]
17	Ajni	Bagasara	[illegible]	321/1, 321/2, 322/1, 322/2, 323, 324, 325, 326, 327, 328, 329, 330, 331, 332, 333, 334, 335, 336, 337, 338, 339, 340, 341, 342, 343, 344, 345, 346, 347, 348, 349, 350, 351, 352, 353, 354, 355, 356, 357, 358, 359, 360, 361, 362, 363, 364, 365, 366, 367, 368, 369, 370, 371, 372, 373, 374, 375, 376, 377, 378, 379, 380, 381, 382, 383, 384, 385, 386, 387, 388, 389, 390, 391, 392, 393, 394, 395, 396, 397, 398, 399, 400, 401, 402, 403, 404, 405, 406, 407, 408, 409, 410, 411, 412, 413, 414, 415, 416, 417, 418, 419, 420, 421, 422, 423, 424, 425, 426, 427, 428, 429, 430, 431, 432, 433, 434, 435, 436, 437, 438, 439, 440, 441, 442, 443, 444, 445, 446, 447, 448, 449, 450, 451, 452, 453, 454, 455, 456, 457, 458, 459, 460, 461, 462, 463, 464, 465, 466, 467, 468, 469, 470, 471, 472, 473, 474, 475, 476, 477, 478, 479, 480, 481, 482, 483, 484, 485, 486, 487, 488, 489, 490, 491, 492, 493, 494, 495, 496, 497, 498, 499, 500, 501, 502, 503, 504, 505, 506, 507, 508, 509, 510, 511, 512, 513, 514, 515, 516, 517, 518, 519, 520, 521, 522, 523, 524, 525, 526, 527, 528, 529, 530, 531, 532, 533, 534, 535, 536, 537, 538, 539, 540, 541, 542, 543, 544, 545, 546, 547, 548, 549, 550, 551, 552, 553, 554, 555, 556, 557, 558, 559, 560, 561, 562, 563, 564, 565, 566, 567, 568, 569, 570, 571, 572, 573, 574, 575, 576, 577, 578, 579, 580, 581, 582, 583, 584, 585, 586, 587, 588, 589, 590, 591, 592, 593, 594, 595, 596, 597, 598, 599, 600, 601, 602, 603, 604, 605, 606, 607, 608, 609, 610, 611, 612, 613, 614, 615, 616, 617, 618, 619, 620, 621, 622, 623, 624, 625, 626, 627, 628, 629, 630, 631, 632, 633, 634, 635, 636, 637, 638, 639, 640, 641, 642, 643, 644, 645, 646, 647, 648, 649, 650, 651, 652, 653, 654, 655, 656, 657, 658, 659, 660, 661, 662, 663, 664, 665, 666, 667, 668, 669, 670, 671, 672, 673, 674, 675, 676, 677, 678, 679, 680, 681, 682, 683, 684, 685, 686, 687, 688, 689, 690, 691, 692, 693, 694, 695, 696, 697, 698, 699, 700, 701, 702, 703, 704, 705, 706, 707, 708, 709, 710, 711, 712, 713, 714, 715, 716, 717, 718, 719, 720, 721, 722, 723, 724, 725, 726, 727, 728, 729, 730, 731, 732, 733, 734, 735, 736, 737, 738, 739, 740, 741, 742, 743, 744, 745, 746, 747, 748, 749, 750, 751, 752, 753, 754, 755, 756, 757, 758, 759, 760, 761, 762, 763, 764, 765, 766, 767, 768, 769, 770, 771, 772, 773, 774, 775, 776, 777, 778, 779, 780, 781, 782, 783, 784, 785, 786, 787, 788, 789, 790, 791, 792, 793, 794, 795, 796, 797, 798, 799, 800, 801, 802, 803, 804, 805, 806, 807, 808, 809, 810, 811, 812, 813, 814, 815, 816, 817, 818, 819, 820, 821, 822, 823, 824, 825, 826, 827, 828, 829, 830, 831, 832, 833, 834, 835, 836, 837, 838, 839, 840, 841, 842, 843, 844, 845, 846, 847, 848, 849, 850, 851, 852, 853, 854, 855, 856, 857, 858, 859, 860, 861, 862, 863, 864, 865, 866, 867, 868, 869, 870, 871, 872, 873, 874, 875, 876, 877, 878, 879, 880, 881, 882, 883, 884, 885, 886, 887, 888, 889, 890, 891, 892, 893, 894, 895, 896, 897, 898, 899, 900, 901, 902, 903, 904, 905, 906, 907, 908, 909, 910, 911, 912, 913, 914, 915, 916, 917, 918, 919, 920, 921, 922, 923, 924, 925, 926, 927, 928, 929, 930, 931, 932, 933, 934, 935, 936, 937, 938, 939, 940, 941, 942, 943, 944, 945, 946, 947, 948, 949, 950, 951, 952, 953, 954, 955, 956, 957, 958, 959, 960, 961, 962, 963, 964, 965, 966, 967, 968, 969, 970, 971, 972, 973, 974, 975, 976, 977, 978, 979, 980, 981, 982, 983, 984, 985, 986, 987, 988, 989, 990, 991, 992, 993, 994, 995, 996, 997, 998, 999, 1000	[illegible]	[illegible]	[illegible]

Sr. No	Range	Name of Village	Type	Survey No	Total Area (in Ha)	Wireless Circle	Polling Station
1	Ajni	Khapri	[illegible]	1, 16, 49, 50, 52/1, 53/4, 53/5, 58, 59, 60, 61, 72, 73	33.00	AFF	[illegible]
2	Ajni	Tarodi	[illegible]	100, 130, 160, 161, 162, 163, 172, 2, 173, 177, 178, 179, 181/1, 181/2, 182, 184	48.00	AFF	[illegible]
3	Ajni	Kirkatti	[illegible]	8, 22, 23, 77, 78, 80, 82, 87, 88, 89, 90, 96, 97, 98, 201, 202, 203, 204, 205/1, 207, 211, 212, 213, 218, 219/1, 220/1	58.00	AFF	[illegible]
4	Ajni	Umari	[illegible]	9/1, 9/2, 10, 69	36.00	AFF	[illegible]
5	Ajni	Nagpur Sadar	[illegible]	97/1, 102/1/2/1, 97/2, 129/1, 130/1	37.00	AFF	[illegible]
6	Ajni	Mahalgaon	[illegible]	1, 8, 9, 11, 12, 13, 27, 28, 31, 32, 33, 50, 56, 58, 59	34.00	AFF	[illegible]
7	Ajni	Nagpur Gramin	[illegible]	1/1, 1/2, 1/3, 1/4, 2/1, 2/2, 2/3, 2/4, 3/1, 3/2, 3/3, 3/4, 4/1, 4/2, 4/3, 4/4, 5/1, 5/2, 5/3, 5/4, 6/1, 6/2, 6/3, 6/4, 7/1, 7/2, 7/3, 7/4, 8/1, 8/2, 8/3, 8/4, 9/1, 9/2, 9/3, 9/4, 10/1, 10/2, 10/3, 10/4,

Sr. No	Range	Name of Village	Type	Survey No.	Total Area (in ha.)	Working Circle	Felling Series
[illegible]	[illegible]	[illegible]	[illegible]	[illegible]	[illegible]	[illegible]	[illegible]

Sr. No	Range	Name of Village	Type	Survey No.	Total Area (in hect.)	Wireless Circle	Falling Series
1	[illegible]	[illegible]	[illegible]	[illegible]	[illegible]	[illegible]	[illegible]
2	[illegible]	[illegible]	[illegible]	[illegible]	[illegible]	[illegible]	[illegible]
3	[illegible]	[illegible]	[illegible]	[illegible]	[illegible]	[illegible]	[illegible]

Sr. No.	Range	Reserve/ Village	Type	Survey No.	Total Area (in ha.)	Working Circle	Village Series
07	Ambe	Rangaon	[illegible]	24/1pa, 24/11pa, 24/2pa, 26/1ch, 26/2a, 26/3a, 27/1a, 27/2/1, 27/2a, 3/2a, 3/3a, 3/4a, 4/2a, 5/2, 5/3pa, 14/1a, 14/4a, 16/1pa, 20/1a, 20/3pa, 21/1pa, 21/2a, 21/3pa, 21/4a, 22/1pa, 22/2a, 23/1a, 23/2a, 24/1a, 24/2a, 24/3a, 24/4a, 25/1a, 25/2a, 25/3a, 25/4/1, 26/1, 26/2, 26/3, 27/1a, 27/2a, 27/3a, 28/1a, 28/2a, 28/3a, 28/4a, 28/5a, 28/6a, 29/1a, 29/2a, 29/3a, 29/4/1, 30/1, 30/2, 30/3, 31/2, 32/1, 32/2, 32/3, 32/4, 32/5a	30.87	ARP	[illegible]
08	Ambe	Tokal	[illegible]	11/1pa, 11/2pa, 11/3pa, 11/4pa, 16/1/1, 16/2, 29/2pa	4.17	ARP	[illegible]
09	Ambe	Wadale	[illegible]	87, 79/2a, 73/2, 75/1pa, 69/2pa, 48/1pa, 98/2, 84/1pa, 83/1pa, 29/2, 28/1, 29/1pa, 12/2a, 12/3pa, 12/4pa, 13/1pa, 13/2, 8/1, 7/2, 12/3pa, 8/2pa, 8/3pa, 4/2, 40/1, 43/1, 44/1, 50/1pa, 50/2a, 49/2pa, 50/4, 8/1pa, 8/2a, 6/2pa, 8/1, 7/1, 12/1pa, 12/2a, 12/4a	24.42	ARP	[illegible]
10	Ambe	Dhayarpada	[illegible]	1/1, 1/2/1pa, 2/1, 2/2pa, 1/3pa, 1/4pa, 1/5pa, 2/2/2, 10/1/2, 10/3, 2/3, 2/5, 5/2a, 6/1pa, 2/6/2, 2/7/1a, 2/8/1, 2/11a, 9/1a	13.05	ARP	[illegible]
Total of Non Forest Land taken over for C.A.					132.39		
Grand Total of the Division					920.08		

APPENDIX NO - XXVI

ABSTRACT OF ALLOTMENT OF COMPARTMENTS TO WORKING CIRCLE

Sr. No	Working Circle	Reserve Forest		Protected Forest		Zudpi Jungle	Aquired Private Forest	Non Forest Land taken over for CA	Total Area	
		Nos. of Compn.	Area in ha.	Nos. of Compn.	Area in ha.				Nos. of Compn. (RF+PF)	Area in ha.
1	Selection Cum Improvement (SCI)	109	23515.484	91	8288.477	0	0	0	180	32082.98
2	Improvement (IWC)	42	9183.47	78	9650.384	0	90.22	0	155	19289.91
3	Afforestation (AWC)	7	1142.99	45	4397.278	13340.68	14.77	1327.89	59	21929.67
4	Grass & Fodder Resource Mangement (G&FRM)	11	1568.83	73	6719.238	0	0	0	84	8288.90
5	Protection & Catchment Area Mangement (P&CAM)	34	6251.56	26	3876.862	0	139.13	0	60	11320.51
	Total	203	44048.114	200	31728.249	13340.68	244.12	1327.89	488	92692.05

APPENDIX NO. XXVII

ALLOTMENT OF COMPARTMENT TO S.C.L WORKING CIRCLE

Sr.No.	Name of Felling Series	Range	Compt.No	Type	Area in Ha.
1	Bhavan	Kharagpur	188	RF	270.000
2	Bhavan	Ajni	189	RF	212.960
3	Bhavan	Ajni	190	RF	250.000
4	Bhavan	Ajni	204	RF	148.920
5	Bhavan	Kharagpur	207	RF	278.430
6	Bhavan	Kharagpur	208	RF	185.510
7	Bhavan	Kharagpur	209	RF	138.850
8	Bhavan	Kharagpur	210	RF	150.950
9	Bhavan	Kharagpur	211	RF	354.870
10	Bhavan	Kharagpur	212	RF	183.890
11	Bhavan	Kharagpur	213	RF	172.400
12	Bhavan	Kharagpur	214	RF	188.890
		Total area of Felling Series			2284.052
1	Bramhanwada	Ajni	135	PF	177.170
2	Bramhanwada	Ajni	136	PF	220.187
3	Bramhanwada	Ajni	138	PF	18.360
4	Bramhanwada	Ajni	176	PF	62.370
5	Bramhanwada	Ajni	177	PF	258.940
6	Bramhanwada	Ajni	178	PF	252.290
7	Bramhanwada	Ajni	179	PF	259.630
8	Bramhanwada	Ajni	180	PF	216.420
9	Bramhanwada	Ajni	181	PF	265.070
10	Bramhanwada	Ajni	182	PF	259.850
11	Bramhanwada	Ajni	183	PF	178.260
12	Bramhanwada	Ajni	187	PF	183.700
		Total area of Felling Series			2373.038
1	Dhapa	Kharagpur	154	PF	166.150
2	Dhapa	Kharagpur	155	PF	173.810
3	Dhapa	Kharagpur	156	PF	145.410
4	Dhapa	Kharagpur	157	PF	268.230
5	Dhapa	Kharagpur	158	PF	159.510
6	Dhapa	Kharagpur	159	PF	182.940
7	Dhapa	Kharagpur	220	PF	179.450
8	Dhapa	Kharagpur	221	PF	171.990
9	Dhapa	Kharagpur	222	PF	209.850
10	Dhapa	Ajni	203	PF	129.090
11	Dhapa	Ajni	204	PF	192.810
12	Dhapa	Ajni	205	PF	188.160
		Total area of Felling Series			2078.090
1	Nand	Kharagpur	215	PF	223.470
2	Nand	Kharagpur	216	PF	220.650
3	Nand	Kharagpur	217	PF	187.470
4	Nand	Kharagpur	218	PF	179.240
5	Nand	Kharagpur	219	PF	129.080
6	Nand	Kharagpur	220	PF	207.800
7	Nand	Kharagpur	221	PF	160.260
8	Nand	Kharagpur	222	PF	203.670
9	Nand	Kurwa	213	PF	364.260
10	Nand	Kurwa	214	PF	295.660
		Total area of Felling Series			2061.760
1	Navegaon	Tekepar	85A	PF	26.010
2	Navegaon	Tekepar	81A	PF	38.340
3	Navegaon	Tekepar	28	PF	164.890
4	Navegaon	Tekepar	80	PF	100.880

Sr.No.	Name of Felling Series	Range	Compt.No	Type	Area in Ha.
1	Narsingpur	Ami	142	RF	266.690
2	Narsingpur	Ami	143	RF	254.290
3	Narsingpur	Ami	144	RF	203.870
4	Narsingpur	Ami	147	RF	305.130
5	Narsingpur	Takssoo	148	RF	294.080
10	Narsingpur	Takssoo	150	RF	282.470
11	Narsingpur	Ami	151	RF	245.070
		Total area of Felling Series			2315.021
1	Umari	Kempta	175	RF	331.514
2	Umari	Kharmgana	184	RF	389.544
3	Umari	Kharmgana	182	RF	269.211
4	Umari	Kharmgana	186	RF	223.583
5	Umari	Kharmgana	187	RF	277.809
6	Umari	Kharmgana	196	RF	305.788
7	Umari	Kharmgana	197	RF	199.893
8	Umari	Kharmgana	210	RF	177.239
9	Umari	Kharmgana	211	RF	239.588
10	Umari	Kharmgana	212	RF	325.534
		Total area of Felling Series			2333.311
1	Ajmadi	Takgaon	95	RF	307.810
2	Ajmadi	Takgaon	101	RF	188.289
3	Ajmadi	Takgaon	104	RF	300.779
4	Ajmadi	Ajbi	107	RF	341.470
5	Ajmadi	Ajbi	109	RF	241.860
6	Ajmadi	Ajbi	112	RF	344.010
7	Ajmadi	Ajbi	81	RF	196.047
8	Ajmadi	Ajbi	82	RF	305.351
9	Ajmadi	Ajbi	83	RF	325.741
		Total area of Felling Series			2350.363
1	Indrai	Takgaon	805	RF	33.140
2	Indrai	Takgaon	150	RF	267.960
3	Indrai	Takgaon	171	RF	349.400
4	Indrai	Takgaon	172	RF	287.870
5	Indrai	Takgaon	173	RF	227.290
6	Indrai	Takgaon	176	RF	259.910
7	Indrai	Takgaon	177	RF	319.290
8	Indrai	Takgaon	180	RF	35.170
		Total area of Felling Series			1780.030
1	Takgaon	Takgaon	29	RF	282.081
2	Takgaon	Takgaon	30	RF	454.278
3	Takgaon	Takgaon	32	RF	146.841
4	Takgaon	Takgaon	33	RF	11.997
5	Takgaon	Ajbi	128	RF	223.089
6	Takgaon	Takgaon	125	RF	289.686
7	Takgaon	Takgaon	127	RF	222.128
8	Takgaon	Takgaon	49	RF	300.987
9	Takgaon	Takgaon	131	RF	38.383
10	Takgaon	Takgaon	133	RF	117.824
		Total area of Felling Series			2113.295
1	Kelar	Hagra	215	RF	42.380
2	Kelar	Hagra	260	RF	242.878
3	Kelar	Hagra	262	RF	287.736
4	Kelar	Hagra	270	RF	215.289
5	Kelar	Hagra	271	RF	253.314
6	Kelar	Hagra	272	RF	160.260
7	Kelar	Hagra	273	RF	338.290
8	Kelar	Hagra	274	RF	227.150
9	Kelar	Hagra	275	RF	266.666

Sr.No.	Name of Felling Series	Range	Compt.No	Type	Area in Ha.
10	Adai	Jinga	221	PF	289.214
11	Adai	Jinga	222	PF	23462
12	Adai	Jinga	237	PF	16.210
13	Adai	Jinga	232	PF	40.020
	Total area of Felling Series				2431.006
1	Mayan-Teka	Arti	82	PF	308.788
2	Mayan-Teka	Arti	8738	PF	327.305
3	Mayan-Teka	Kharagpur	1084	PF	14.420
4	Mayan-Teka	Kharagpur	2088	PF	15.150
5	Mayan-Teka	Kharagpur	293	PF	226.070
6	Mayan-Teka	Kharagpur	305	PF	143.040
7	Mayan-Teka	Kharagpur	308	PF	290.884
8	Mayan-Teka	Kharagpur	309	PF	256.530
9	Mayan-Teka	Kharagpur	314	PF	307.840
10	Mayan-Teka	Media	250	PF	128.950
11	Mayan-Teka	Sagar	228	PF	420.760
	Total area of Felling Series				2318.604
1	Dhauli	Arti	86	PF	82.143
2	Dhauli	Arti	91	PF	104.300
3	Dhauli	Kharagpur	101	PF	197.122
4	Dhauli	Kanaga	76	PF	209.175
5	Dhauli	Kanaga	133	PF	14.496
6	Dhauli	Kanaga	39	PF	297.870
7	Dhauli	Kanaga	40	PF	104.940
8	Dhauli	Kalinga	41	PF	229.280
9	Dhauli	Kalinga	47	PF	294.059
10	Dhauli	Kanaga	48	PF	45.230
	Total area of Felling Series				1678.514
1	Gupt	Kalinga	143	PF	218.720
2	Gupt	Kanaga	146	PF	261.380
3	Gupt	Kanaga	171	PF	239.910
4	Gupt	Kalinga	122	PF	229.460
5	Gupt	Kanaga	178	PF	181.300
6	Gupt	Kanaga	179	PF	183.498
7	Gupt	Kanaga	181	PF	111.800
8	Gupt	Kanaga	190	PF	236.940
9	Gupt	Kalinga	191	PF	184.340
10	Gupt	Kanaga	192	PF	91.916
11	Gupt	Kanaga	193	PF	147.920
12	Gupt	Kanaga	213	PF	71.864
	Total area of Felling Series				2392.090
1	Nandora	Kanaga	1984	PF	52.184
2	Nandora	Kanaga	161	PF	365.548
3	Nandora	Kalinga	172	PF	108.190
4	Nandora	Kalinga	173	PF	187.310
5	Nandora	Kanaga	52	PF	250.270
6	Nandora	Kanaga	53	PF	268.620
7	Nandora	Kanaga	54	PF	273.570
8	Nandora	Kanaga	55	PF	302.710
9	Nandora	Kanaga	56	PF	113.220
10	Nandora	Kanaga	57	PF	353.280
11	Nandora	Kanaga	59	PF	189.970
	Total area of Felling Series				2384.899
1	Gond	Samalkapur	288	PF	70.670
2	Gond	Samalkapur	231	PF	268.290
3	Gond	Samalkapur	234	PF	278.480
4	Gond	Samalkapur	237	PF	268.270
5	Gond	Samalkapur	238	PF	267.960

Sr.No.	Name of Felling Series	Range	Compt.No	Type	Area in Ha.
6	Gad	Lanodapur	227	RF	318880
7	Gad	Lanodapur	228	RF	219.810
8	Gad	Lanodapur	229	RF	244.630
9	Gad	Lanodapur	230	RF	211.220
	Total area of Felling Series				2246.430
	Grand Total of SCI W.C.				32853.96

****

APPENDIX NO. XXVIII

SEQUENCE OF FELLING / PLANTING/ CBO/CLEANING IN SCI WORKING CIRCLE

Sr.No.	New Coupe No. as per present plan	Year of Demarcation Preparation of Treatment Map, Working	Year of Felling (SEC/PTO	Planting Works/CBO	4th Year Cleaning	Remarks
1	I	Year - 1	Year - 1	Year - 2	Year - 4	After Felling Coupe is closed to Grazing for 5 Year
2	II	Year - 1	Year - 2	Year - 3	Year - 7	After Felling Coupe is closed to Grazing for 5 Year
3	III	Year - 2	Year - 3	Year - 4	Year - 8	After Felling Coupe is closed to Grazing for 5 Year
4	IV	Year - 3	Year - 4	Year - 5	Year - 9	After Felling Coupe is closed to Grazing for 5 Year
5	V	Year - 4	Year - 5	Year - 6	Year - 10	After Felling Coupe is closed to Grazing for 5 Year
6	VI	Year - 5	Year - 6	Year - 7	Year - 11	After Felling Coupe is closed to Grazing for 5 Year
7	VII	Year - 6	Year - 7	Year - 8	Year - 12	After Felling Coupe is closed to Grazing for 5 Year
8	VIII	Year - 7	Year - 8	Year - 9	Year - 13	After Felling Coupe is closed to Grazing for 5 Year
9	IX	Year - 8	Year - 9	Year - 10	Year - 14	After Felling Coupe is closed to Grazing for 5 Year
10	X	Year - 9	Year - 10	Year - 11	Year - 15	After Felling Coupe is closed to Grazing for 5 Year
11	XI	Year - 10	Year - 11	Year - 12	Year - 16	After Felling Coupe is closed to Grazing for 5 Year
12	XII	Year - 11	Year - 12	Year - 13	Year - 17	After Felling Coupe is closed to Grazing for 5 Year
13	XIII	Year - 12	Year - 13	Year - 14	Year - 18	After Felling Coupe is closed to Grazing for 5 Year
14	XIV	Year - 13	Year - 14	Year - 15	Year - 19	After Felling Coupe is closed to Grazing for 5 Year
15	XV	Year - 14	Year - 15	Year - 16	Year - 20	After Felling Coupe is closed to Grazing for 5 Year
16	XVI	Year - 15	Year - 16	Year - 17	Year - 21	After Felling Coupe is closed to Grazing for 5 Year
17	XVII	Year - 16	Year - 17	Year - 18	Year - 22	After Felling Coupe is closed to Grazing for 5 Year
18	XVIII	Year - 17	Year - 18	Year - 19	Year - 23	After Felling Coupe is closed to Grazing for 5 Year
19	XIX	Year - 18	Year - 19	Year - 20	Year - 24	After Felling Coupe is closed to Grazing for 5 Year
20	XX	Year - 19	Year - 20	Year - 21	Year - 25	After Felling Coupe is closed to Grazing for 5 Year

Note : 1. Year 1 is the Year of Issuance of Plan

Note : 2. The above Sequence applies to all Felling series of SCI Working Circle.

APPENDIX NO. XXIX

FELLING SERIES AND ANNUAL COUPE IN SCI WORKING CIRCLE

1. Felling Series: Bhawan				
Range	Compt. No.	Type	Coupe No.	Area in Ha.
Khunnama	210	RF	I	103.01
Arok	188	RF	II	111.263
Area	209	RF	III	108.92
Khunnama	188	RF	IV	103.362
Area	188	RF	V	111.46
Area	189	RF	VI	110.882
Area	199	RF	VIIP	67.85
Area	208	RF	VIIIP	40.484
Khunnama	188	RF	VIII	108.739
Khunnama	211	RF	IX	105.628
Area	189	RF	XP	42.91
Khunnama	188	RF	XI	10.301
Khunnama	214	RF	XI	135.423
Khunnama	209	RF	XII	108.242
Khunnama	212	RF	XIII	103.59
Khunnama	219	RF	XIVP	42.377
Khunnama	218	RF	XIVP	33.405
Khunnama	217	RF	XV	111.513
Khunnama	208	RF	XVI	100.911
Khunnama	215	RF	XVII	110.058
Khunnama	216	RF	XVIIP	51.169
Khunnama	220	RF	XVIIIP	33.408
Khunnama	207	RF	XIX	108.827
Khunnama	220	RF	XXP	47.84
Khunnama	221	RF	XXP	100.732
Total				3284.953

2. Felling Series: Bramhamunda				
Range	Compt. No.	Type	Coupe No.	Area in Ha.
Area	174	RF	I	101.823
Area	175	RF	II	102.562
Area	173	RF	III	88.952
Area	153	RF	IV	133.274
Area	136	RF	V	110.258
Area	156	RF	VI	108.958
Area	172	RF	VII	117.117
Area	171	RF	VIII	92.708

Ayo	185	RF	IX	149,700
Ayo	182	RF	X	199,650
Ayo	177	RF	XI	149,574
Ayo	183	RF	XII	127,166
Ayo	187	RF	XIII	110,274
Ayo	177	RF	XIV	114,174
Ayo	183	RF	XV	103,983
Ayo	180	RF	XVIF	85,681
Ayo	187	RF	XVIF	51,424
Ayo	178	RF	XVIIF	100,383
Ayo	188	RF	XVIIIF	14,940
Ayo	176	RF	XVIIII	69,347
Ayo	185	RF	XVIIIF	58,471
Ayo	180	RF	XIX	145,350
Ayo	1282	RF	XXF	15,484
Ayo	1291	RF	XXF	81,044
Total				2471,830

3. Falling Series: Dinga				
Range	Compt. No.	Type	Compt. No.	Area in Ha.
Kharagpur	195	RF	I	107,556
Kharagpur	196	RF	II	102,672
Kharagpur	197	RF	III	105,224
Kharagpur	193	RF	IVF	33,439
Kharagpur	194	RF	IVF	45,009
Kharagpur	199	RF	V	103,887
Kharagpur	197	RF	VI	103,884
Kharagpur	194	RF	VII	105,142
Kharagpur	193	RF	VIIIF	34,830
Kharagpur	198	RF	VIIIF	47,418
Kharagpur	198	RF	IX	58,488
Kharagpur	196	RF	X	99,554
Ayo	204	RF	XI	178,610
Kharagpur	203	RF	XII	107,895
Ayo	206	RF	XIII	129,246
Ayo	205	RF	XIV	94,884
Kharagpur	202	RF	XV	101,728
Kharagpur	201	RF	XVI	102,993
Ayo	206	RF	XVII	93,294
Kharagpur	199	RF	XVIII	105,981
Kharagpur	200	RF	XIX	110,430
Kharagpur	199	RF	XXF	27,029
Kharagpur	201	RF	XXF	69,305
Total				2078,692

4. Felling Series:- Mand				
Range	Compt. No.	Type	Compt. No.	Area in Ha.
Kharagpur	216	EF	I	100.[illegible]
Kharagpur	215	EF	II	47.[illegible]
Jamuja	223	EF	III	102.007
Kharagpur	218	EF	IV	101.008
Kharagpur	215	EF	V	84.229
Jamuja	223	EF	VI	106.246
Jamuja	224	EF	VII	102.527
Kharagpur	215	EF	VIII	94.200
Jamuja	223	EF	IXP	56.007
Jamuja	224	EF	IXP	48.278
Jamuja	224	EF	X	65.001
Kharagpur	219	EF	XI	120.000
Kharagpur	221	EF	XII	100.795
Kharagpur	222	EF	XIII	103.522
Kharagpur	220	EF	XIV	104.013
Kharagpur	221	EF	XVP	59.481
Kharagpur	218	EF	XVP	53.237
Kharagpur	222	EF	XVI	106.348
Kharagpur	220	EF	XVII	103.888
Kharagpur	218	EF	XVIII	105.788
Kharagpur	217	EF	XIX	102.591
Kharagpur	217	EF	XX	84.779
Total				2084.750

5. Felling Series:- Baranggwar				
Range	Compt. No.	Type	Compt. No.	Area in Ha.
Ath	145	EF	I	128.621
Ath	142	EF	II	123.123
Ath	144	EF	III	120.480
Ath	143	EF	IV	108.106
Ath	142	EF	V	119.268
Ath	144	EF	VI	124.500
Ath	143	EF	VII	106.788
Talegaon	58	EF	VIII	114.848
Talegaon	60	EF	IX	118.887
Talegaon	58	EF	XP	46.891
Talegaon	65A	EF	XP	29.016
Talegaon	65A	EF	XP	28.749
Talegaon	148	EF	XI	110.958
Ath	147	EF	XII	99.854
Talegaon	150	EF	XIII	125.603
Talegaon	148	EF	XIV	99.714

Aru	147	RF	XV	188.301
Tangkan	220	RF	XVI	194.277
Tangkan	148	RF	XVIP	55.969
Tangkan	150	RF	XVIP	92.360
Aru	147	RF	XVIII	87.015
Aru	133	RF	XIX	133.134
Aru	123	RF	XX	120.021
Total				**2315.618**

6.Felling Series: Umari				
Range	**Compt. No**	**Type**	**Compn. No**	**Area in Ha.**
Khaongsam	196/1	PF	I	159.093
Khaongsam	197/1	PF	II	132.643
Khaongsam	211/1	PF	IIIP	160.884
Khaongsam	211/4	PF	IIIP	14.950
Khaongsam	211/2	PF	IIIP	3.760
Khaongsam	211/3	PF	IIIP	2.500
Khaongsam	196/1	PF	IVP	85.233
Khaongsam	196/3	PF	IVP	8.340
Khaongsam	196/5	PF	IVP	4.970
Khaongsam	196/4	PF	IVP	3.850
Khaongsam	196/2	PF	IVP	1.920
Khaongsam	197/1	PF	VP	69.292
Khaongsam	197/2	PF	VP	7.470
Khaongsam	211/1	PF	VI	130.874
Khaongsam	212/1	PF	VIIP	162.527
Khaongsam	212/2	PF	VIIP	1.310
Khaongsam	216	PF	VIII	152.604
Khaongsam	212/1	PF	IXP	169.334
Khaongsam	210	PF	IXP	95.241
Khaongsam	212/1	PF	X	108.344
Karbuja	179/1	PF	XI	138.181
Khaongsam	188	PF	XII	111.944
Khaongsam	187	PF	XIII	122.484
Karbuja	179/1	PF	XIV	110.561
Khaongsam	186	PF	XV	111.387
Khaongsam	182/2	PF	XVIP	16.340
Khaongsam	187	PF	XVIP	37.185
Khaongsam	184	PF	XVIP	43.394
Karbuja	179/1	PF	XVIIP	88.690
Karbuja	179/2	PF	XVIIP	8.260
Khaongsam	182/1	PF	XVIII	167.518
Khaongsam	184	PF	XIX	122.578
Khaongsam	185/1	PF	XX	118.428
Total				**2353.211**

7. Felling Series: Ajandi				
Range	Compt. No.	Type	Coupe No.	Area in Ha.
Ambe	137	RF	I	85.258
Talegaon	89	RF	II	82.484
Ambe	101	RF	III	81.013
Talegaon	99	RF	IV	82.857
Talegaon	99	RF	V	79.826
Talegaon	101	RF	VI	103.770
Ambe	107	RF	VII	76.258
Talegaon	99	RF	VIII	87.422
Talegaon	101	RF	IX	84.210
Talegaon	99	RF	X	75.181
Ambe	106	RF	XI	81.872
Ambe	125	RF	XII	84.548
Talegaon	103	RF	XIII	122.971
Ambe	109	RF	XIV	75.403
Ambe	131	RF	XV	160.682
Talegaon	103	RF	XVI	153.778
Ambe	106	RF	XVII	84.478
Ambe	23	PF	XVIII	125.741
Ambe	21	PF	XIX	198.867
Ambe	46	PF	XX	265.235
Total				2150.363

8. Felling Series: Indraji				
Range	Compt. No.	Type	Coupe No.	Area in Ha.
Talegaon	112	RF	I	82.858
Talegaon	140	RF	II	87.954
Talegaon	141	RF	III	107.544
Talegaon	142	RF	IV	98.041
Talegaon	126	RF	V	82.238
Talegaon	131	RF	VI	104.728
Talegaon	135	RF	VII	88.779
Talegaon	130	RF	VIII	98.828
Talegaon	131	RF	IX	81.217
Talegaon	84A	RF	X	11.540
Talegaon	148	RF	XI	92.836
Talegaon	141	RF	XII	84.358
Talegaon	144	RF	XIII	87.458
Talegaon	132	RF	XIV	83.754
Talegaon	114	RF	XV	95.502
Talegaon	133	RF	XVI	122.184
Talegaon	145	RF	XVII	72.856

Talegaon	134	RF	XVIII	80,769
Talegaon	135	RF	XIX	103,048
Talegaon	137	RF	XX	88,710
Total				1786830

9. Felling Series:- Talegaon				
Range	Compt. No.	Type	Compt. No.	Area in Ha.
Talegaon	33	RF	I	95,743
Talegaon	34	RF	II	92,381
Talegaon	35	RF	III	88,632
Talegaon	53	RF	IV	82,617
Talegaon	54	RF	V	101,54a
Talegaon	36	RF	VI	84,253
Talegaon	55	RF	VII	80,322
Talegaon	56	RF	VIII	87,462
Talegaon	71	RF	IXP	11,317
Talegaon	36	RF	IXP	64,464
Talegaon	57	RF	X	75,486
Talegaon	131	RF	XI	81,484
Talegaon	132	RF	XII	83,468
Ashti	124	RF	XIII	84,651
Talegaon	127	RF	XIV	161,738
Talegaon	99	RF	XV	147,206
Ashti	128	RF	XVI	168,475
Talegaon	111	RF	XVII	137,878
Talegaon	138	RF	XVIII	188,222
Talegaon	49	RF	XIX	116,766
Talegaon	137	RF	XXP	38,887
Talegaon	108	RF	XXP	36,785
Total				2113295

10. Felling Series:- Kelzar				
Range	Compt. No.	Type	Compt. No.	Area in Ha.
Hingni	274	RF	I	115,142
Hingni	280	RF	II	164,320
Hingni	282	RF	III	80,039
Hingni	274	RF	IV	100,490
Hingni	280	RF	V	128,310
Hingni	223/3	RF	VI	164,232
Hingni	274	RF	VII	128,246
Hingni	221/12	RF	VIII	147,982
Hingni	225	RF	IXP	18,882
Hingni	287	RF	IXP	88,219

Hingni	233/2	PF	XP	21.160
Hingni	233/3	PF	XP	81.320
Hingni	270	PF	XI	100.280
Hingni	270	PF	XII	101.260
Hingni	271	PF	XIII	123.807
Hingni	271	PF	XIV	106.560
Hingni	230	PF	XV	134.021
Hingni	271	PF	XVI	129.123
Hingni	240	PF	XVII	126.514
Hingni	270	PF	XVIII	153.643
Hingni	240	PF	XIX	116.261
Hingni	270	PF	XX	127.045
Total				2484.000

II. Telling Series: Makegaon Thela				
Range	Compt. No	Type	Compo. No.	Area in Ha.
Khamgaon	209	PF	I	123.184
Khamgaon	268/1	PF	II	106.158
Khamgaon	265/2	PF	IIIP	7.701
Khamgaon	265/3	PF	IIIP	82.184
Khamgaon	265/4	PF	IIIP	41.110
Khamgaon	258	PF	IV	118.657
Khamgaon	268/5	PF	V	111.612
Khamgaon	244/1	PF	VI	113.227
Khamgaon	269	PF	VII	116.270
Khamgaon	254/1	PF	VIII	80.781
Khamgaon	268/A	PF	IXP	41.110
Khamgaon	268/A	PF	XP	84.420
Khamgaon	254/2	PF	XP	11.300
Khamgaon	254/3	PF	XP	1.340
Khamgaon	268/4	PF	XP	8.410
Khamgaon	268/2	PF	XP	29.665
Hingni	254	PF	XI	126.930
Hingni	238	PF	XII	120.760
Ashi	82	PF	XIII	96.121
Ashi	82	PF	XIV	92.410
Ashi	82	PF	XV	116.240
Khamgaon	251	PF	XVI	127.340
Ashi	81/1	PF	XVII	120.360
Ashi	81/2	PF	XVIII	135.401
Khamgaon	251	PF	XIX	142.230
Ashi	83/1	PF	XX	82.110
Total				3218.599

12. Felling Series: Dhanali				
Range	Compt. No.	Type	Compt. No.	Area in Ha.
Kanuja	40	RF	IP	18.704
Kanuja	183.2	PF	IP	2.833
Kanuja	183.1	RF	IP	14.607
Talauja	183.3	PF	IP	17.058
Kanuja	47	RF	II	129.180
Kanuja	47	RF	III	123.940
Khamgaon	167.1	PF	IV	124.990
Kanuja	170.1	PF	V	103.003
Kanuja	170.2	PF	VIP	33.292
Kanuja	170.3	PF	VIP	10.754
Kanuja	170.4	PF	VIP	1.638
Kanuja	170.6	PF	VIP	37.821
Kanuja	170.2	PF	VIP	0.454
Kanuja	170.3	PF	VIP	5.388
Kanuja	170.7	PF	VIP	5.993
Kanuja	41	RF	VII	61.310
Kanuja	41	RF	VIII	65.496
Khamgaon	167.2	PF	IXP	12.013
Khamgaon	167.1	PF	IXP	7.923
Khamgaon	167.5	PF	IXP	8.654
Khamgaon	167.8	PF	IXP	1.371
Khamgaon	167.3	PF	IXP	5.098
Kanuja	40	RF	XP	68.230
Khamgaon	167.1	PF	XP	18.217
Ami	31	RF	XII	41.854
Ami	31	RF	XIII	45.542
Ami	31	RF	XIII	48.917
Ami	31	PF	XIV	48.886
Kanuja	41	RF	XV	133.550
Ami	35	PF	XVI	31.841
Ami	46	PF	XVII P	8.502
Kanuja	39	RF	XVIII	131.016
Kanuja	39	RF	XIX	130.614
Kanuja	39	RF	XX	124.318
Total				1670.518

13. Felling Series: Garpil				
Range	Compt. No.	Type	Compt. No.	Area in Ha.
Kanuja	181	RF	I	78.529
Kanuja	148	RF	II	64.496
Kanuja	181	RF	III	129.870

Kanuja	152	RF	IV	124.018
Kanuja	142	RF	V	107.218
Kanuja	171	RF	VI	121.646
Kanuja	146	RF	VII	127.920
Kanuja	145	RF	VIII	102.487
Kanuja	152	RF	IX	103.844
Kanuja	140	RF	X	88.305
Kanuja	196	RF	XI	138.278
Kanuja	182	RF	XII	145.842
Kanuja	178	RF	XIII	132.580
Kanuja	190	RF	XIV	128.758
Kanuja	113	RF	XVP	73.694
Kanuja	181	RF	XVP	97.114
Kanuja	178	RF	XVI	123.221
Kanuja	181	RF	XVII	129.747
Kanuja	178	RF	XVIIP	78.887
Kanuja	178	RF	XVIIP	48.748
Kanuja	181	RF	XIX	96.164
Kanuja	182	RF	XXP	91.888
Kanuja	181	RF	XXP	54.793
Total				**2592.693**

14 Falling Series - Nandana				
Range	**Compt.No.**	**Type**	**Compt.No.**	**Area in Hs.**
Kanuja	56	RF	II	37.822
Kanuja	56	RF	III	31.243
Kanuja	58	RF	IV	49.992
Kanuja	57	RF	V	117.546
Kanuja	180/1	PF	III	187.826
Kanuja	58	RF	IV	118.261
Kanuja	57	RF	V	110.160
Kanuja	180/1	PF	VI	115.376
Kanuja	179/A	RF	VIIP	52.184
Kanuja	58	RF	VIIP	31.768
Kanuja	57	RF	VII	119.728
Kanuja	178/B	PF	IXP	38.492
Kanuja	179/1	PF	IXP	89.869
Kanuja	179/2	PF	IXP	8.778
Kanuja	180/1	PF	XP	95.364
Kanuja	180/2	PF	XP	17.756
Kanuja	54	RF	XI	142.538
Kanuja	55	RF	XII	120.188
Kanuja	52	RF	XIII	124.297

Kamaja	54	RF	XIV	151.000
Kamaja	55	RF	XV	155.000
Kamaja	57	RF	XVI	160.000
Kamaja	58	RF	XVII	131.351
Kamaja	59	RF	XVIII	95.335
Kamaja	56	RF	XVIII	10.343
Kamaja	56	RF	XVIII	27.358
Kamaja	177/2	RF	XVIII	5.603
Kamaja	175/1	RF	XVIII	39.314
Kamaja	175/3	RF	XVIII	66.761
Kamaja	175/5	RF	XVIII	8.443
Kamaja	175/4	RF	XIX	7.641
Kamaja	53	RF	XX	76.859
Total				**2334.800**

15. Falling Series:- Giral				
Range	**Compt. No.**	**Type**	**Coupe. No.**	**Area in Ha.**
Samudrapur	324	RF	I	144.746
Samudrapur	326	RF	II	115.110
Samudrapur	324	RF	III	131.914
Samudrapur	323	RF	IV	123.082
Samudrapur	325	RF	V	118.665
Samudrapur	330	RF	VI	141.772
Samudrapur	331	RF	VII	118.936
Samudrapur	333	RF	VIII	145.704
Samudrapur	335	RF	IX	80.883
Samudrapur	328	RF	IX P	84.093
Samudrapur	248/2	RF	X	9.704
Samudrapur	332	RF	X	87.257
Samudrapur	248/1	RF	X	95.829
Samudrapur	328	RF	XI	132.943
Samudrapur	330	RF	XII	111.759
Samudrapur	327	RF	XIII	110.654
Samudrapur	329	RF	XIV	129.987
Samudrapur	336	RF	XV	101.268
Samudrapur	327	RF	XVI	107.877
Samudrapur	339	RF	XVII	129.169
Samudrapur	338	RF	XVIII	108.486
Samudrapur	337	RF	XIX	108.038
Samudrapur	339	RF	XX	133.217
Total				**2346.435**
Grand Total of SCI W.C.				**32852.06**

*****

APPENDIX NO. XXX

ALLOTTMENT OF COMPARTMENT TO IMPROVEMENT WORKING CIRCLE

Sr.No	Name of Felling Series	Range	Compt. No.	Type	Area in Hs.
1	Arvi	Arvi	98A	RF	20.740
2	Arvi	Talegaon	82	PF	12.333
3	Arvi	Talegaon	83	PF	16.248
4	Arvi	Arvi	94	PF	216.48
5	Arvi	Arvi	124	PF	182.650
6	Arvi	Arvi	141	PF	21.834
7	Arvi	Arvi	148	PF	111.48
8	Arvi	Arvi	240	PF	124.360
9	Arvi	Talegaon	138	RF	218.83
10	Arvi	Arvi	139	RF	199.74
11	Arvi	Arvi	141	RF	258.59
12	Arvi	Talegaon	Mandala Survey No. 127, 140, 145, 237, 238	Acquired Pvt. Forest	38.20
13	Arvi	Talegaon	Deepgaon Survey No. 97, 100, 112, 135	Acquired Pvt. Forest	39.50
Total					1734.300

Sr.No.	Name of Felling Series	Range	Compt No	Type	Area in Hs
1	Kachurne	Talegaon	57	PF	162.747
2	Kachurne	Talegaon	59	PF	94.944
3	Kachurne	Khemgaon	125	PF	39.74
4	Kachurne	Arvi	130	PF	122.192
5	Kachurne	Khemgaon	152	PF	89.827
6	Kachurne	Khemgaon	230	PF	326.511
7	Kachurne	Khemgaon	191	PF	156.02
8	Kachurne	Khemgaon	192	PF	350.7
9	Kachurne	Khemgaon	193	PF	174.079
10	Kachurne	Khemgaon	194	PF	94.258
11	Kachurne	Khemgaon	195	PF	7.112
12	Kachurne	Khemgaon	206	PF	22.854
13	Kachurne	Khemgaon	207	PF	53.603
Total					3806.566

Sr.No.	Name of Felling Series	Range	Compt No	Type	Area in Hs
1	Mandwada	Arvi	87	PF	31.71
2	Mandwada	Talegaon	102	RF	297.10
3	Mandwada	Talegaon	103	RF	237.51

4	Mankiwada	Ashti	108	RF	322.89
5	Mankiwada	Ashti	109	RF	255.55
6	Mankiwada	Ashti	110	RF	199.11
7	Mankiwada	Ashti	111	RF	348.23
8	Mankiwada	Ashti	112	RF	219.24
		Total			3874.800

Sr.No.	Name of Felling Series	Range	Compt No	Type	Area in Ha
1	Sindiwihir	Talegaon	89	PF	135.888
2	Sindiwihir	Talegaon	2	PF	221.269
3	Sindiwihir	Talegaon	100	RF	453.59
4	Sindiwihir	Talegaon	126	RF	385.30
5	Sindiwihir	Talegaon	128	RF	261.85
6	Sindiwihir	Talegaon	129	RF	123.83
7	Sindiwihir	Talegaon	130	RF	288.52
8	Sindiwihir	Talegaon	137	RF	372.25
		Total			2000.355

Sr.No.	Name of Felling Series	Range	Compt No	Type	Area in Ha
1	Zadgaon	Ashti	38	PF	98.31
2	Zadgaon	Ashti	41	PF	122.84
3	Zadgaon	Ashti	42	PF	87.27
4	Zadgaon	Talegaon	50	PF	211.709
5	Zadgaon	Talegaon	51	PF	37.784
6	Zadgaon	Talegaon	52	PF	86.985
7	Zadgaon	Talegaon	53	PF	87.653
8	Zadgaon	Ashti	103	RF	120.59
9	Zadgaon	Ashti	104	RF	122.98
10	Zadgaon	Ashti	105	RF	251.71
11	Zadgaon	Ashti	106	RF	218.12
12	Zadgaon	Ashti	107	RF	210.84
13	Zadgaon	Ashti	120	RF	199.21
14	Zadgaon	Ashti	121	RF	253.90
15	Zadgaon	Ashti	122	RF	124.87
		Total			2535.057

Sr.No.	Name of Felling Series	Range	Compt No	Type	Area in Ha
1	Hingni	Hingni	216A	RF	49.67
2	Hingni	Hingni	216A	RF	83.47
3	Hingni	Hingni	216	PF	39.43
4	Hingni	Hingni	217	PF	168.774
5	Hingni	Hingni	218	PF	7.66
6	Hingni	Hingni	219	PF	238.387
7	Hingni	Hingni	253	PF	111.32

8	Ringu	Ringu	220B	PF	296.15
9	Ringu	Ringu	224	PF	120.468
16	Ringu	Ringu	226	PF	439.867
11	Ringu	Ringu	227	PF	100.398
12	Ringu	Ringu	229	PF	201.51
13	Ringu	Ringu	230B	PF	8.574
14	Ringu	Ringu	241	RF	283.83
15	Ringu	Ringu	Borbeda Survey No. 31	Agrand Pvt. Forest	52.55
16	Ringu	Ringu	Tarewada Survey No. 33	Agrand Pvt. Forest	10.82
			Total		**1916.466**

Sr.No.	Name of Felling Series	Range	Compt No	Type	Area in Ha
1	Dongargaon	Ringni	235A	RF	9.68
2	Dongargaon	Ringni	238	PF	139.847
3	Dongargaon	Ringni	239	PF	285.731
4	Dongargaon	Ringni	240	PF	25.14
5	Dongargaon	Ringni	242	PF	181.65
6	Dongargaon	Ringni	243	PF	44.529
7	Dongargaon	Ringni	244	PF	84.36
8	Dongargaon	Ringni	245	PF	148.19
9	Dongargaon	Ringni	246	PF	439.959
10	Dongargaon	Ringni	247	PF	28.663
11	Dongargaon	Ringni	248	PF	184.002
12	Dongargaon	Ringni	249B	PF	238.287
13	Dongargaon	Ringni	250	PF	140.339
14	Dongargaon	Ringni	251	PF	32.034
15	Dongargaon	Ringni	253	PF	113.84
16	Dongargaon	Ringni	257	PF	98.782
			Total		**2754.955**

Sr.No.	Name of Felling Series	Range	Compt No	Type	Area in Ha
1	Karanja	Karanja	156	PF	290.486
2	Karanja	Karanja	158	PF	241.27
3	Karanja	Karanja	162	PF	40.782
4	Karanja	Karanja	164	PF	135.147
5	Karanja	Karanja	165	PF	38.729
6	Karanja	Kharegaon	166	PF	32.674
7	Karanja	Kharegaon	168	PF	200.37
8	Karanja	Karanja	172	PF	158.293
9	Karanja	Karanja	183	RF	194.31
10	Karanja	Karanja	184	RF	222.86
			Total		**1523.577**

Sr.No.	Name of Felling Series	Range	Compt No	Type	Area in Ha
1	Nahan	Sarsidapur	282	PF	210.32
2	Nahan	Sarsidapur	315	RF	287.79
3	Nahan	Sarsidapur	317	RF	382.71
4	Nahan	Sarsidapur	318	PF	132.87
5	Nahan	Sarsidapur	319	RF	355.81
6	Nahan	Sarsidapur	320	RF	143.66
7	Nahan	Sarsidapur	321	RF	238.77
8	Nahan	Sarsidapur	322	RF	231.71
9	Nahan	Sarsidapur	323	RF	232.83
Total					2285.140
Sr.No.	Name of Felling Series	Range	Compt No	Type	Area in Ha
1	Jogi	Kanaga	176	PF	396.83
2	Jogi	Kanaga	178	PF	20.137
3	Jogi	Khamogra	200	PF	312.98
4	Jogi	Khamogra	201	PF	103.24
5	Jogi	Kanaga	179	RF	24.682
6	Jogi	Kanaga	180	PF	170.878
7	Jogi	Kanaga	43	RF	302.1
8	Jogi	Kanaga	50	RF	196.62
9	Jogi	Kanaga	51	RF	240.38
10	Jogi	Takgaon	30	PF	31.738
11	Jogi	Takgaon	38	PF	84.147
Total					2028.742
Grand Total of LW.C.					19239.01

APPENDIX NO. XXXI

SEQUENCE OF FELLING/ PLANTING/ CBO/ CLEANING IN IMPROVEMENT WORKING CIRCLE

Sr No.	New Coupe No. as per present plan	Year of Demarcation Preparation of Treatment Map, Marking	Year of Felling /SALE/PPO	Planting Works/CBO	5th & 9th Year Cleaning	Remarks
1	I	Year - 1	Year - 1	Year - 2	Year - 6	After Felling Coupe is closed to Grazing for 5 Year
2	II	Year - 1	Year - 2	Year - 3	Year - 7	After Felling Coupe is closed to Grazing for 5 Year
3	III	Year - 2	Year - 3	Year - 4	Year - 8	After Felling Coupe is closed to Grazing for 5 Year
4	IV	Year - 3	Year - 4	Year - 5	Year - 9	After Felling Coupe is closed to Grazing for 5 Year
5	V	Year - 4	Year - 5	Year - 6	Year - 10	After Felling Coupe is closed to Grazing for 5 Year
6	VI	Year - 5	Year - 6	Year - 7	Year - 11	After Felling Coupe is closed to Grazing for 5 Year
7	VII	Year - 6	Year - 7	Year - 8	Year - 12	After Felling Coupe is closed to Grazing for 5 Year
8	VIII	Year - 7	Year - 8	Year - 9	Year - 13	After Felling Coupe is closed to Grazing for 5 Year
9	IX	Year - 8	Year - 9	Year - 10	Year - 14	After Felling Coupe is closed to Grazing for 5 Year
10	X	Year - 9	Year - 10	Year - 11	Year - 15	After Felling Coupe is closed to Grazing for 5 Year
11	XI	Year - 10	Year - 11	Year - 12	Year - 16	After Felling Coupe is closed to Grazing for 5 Year
12	XII	Year - 11	Year - 12	Year - 13	Year - 17	After Felling Coupe is closed to Grazing for 5 Year
13	XIII	Year - 12	Year - 13	Year - 14	Year - 18	After Felling Coupe is closed to Grazing for 5 Year
14	XIV	Year - 13	Year - 14	Year - 15	Year - 19	After Felling Coupe is closed to Grazing for 5 Year
15	XV	Year - 14	Year - 15	Year - 16	Year - 20	After Felling Coupe is closed to Grazing for 5 Year
16	XVI	Year - 15	Year - 16	Year - 17	Year - 21	After Felling Coupe is closed to Grazing for 5 Year
17	XVII	Year - 16	Year - 17	Year - 18	Year - 22	After Felling Coupe is closed to Grazing for 5 Year
18	XVIII	Year - 17	Year - 18	Year - 19	Year - 23	After Felling Coupe is closed to Grazing for 5 Year
19	XIX	Year - 18	Year - 19	Year - 20	Year - 24	After Felling Coupe is closed to Grazing for 5 Year
20	XX	Year - 19	Year - 20	Year - 21	Year - 25	After Felling Coupe is closed to Grazing for 5 Year

Note : 1. Year 1 is the Year of Sanction of Plan
Note : 2. The above Sequence applies to all Felling series of IMP Working Circle.

APPENDIX NO. XXXII

FELLING SERIES AND ANNUAL COUPE IN IMPROVEMENT WORKING CIRCLE

1. Felling Series- Arvi				
Range	Compt. No.	Type	Coupe No.	Area in Ha.
Talegaon	138	PF	I	12.669
Arvi	94	PF	II	47.941
Arvi	1393	PF	III	39.480
Talegaon	80/1	PF	IV	23.920
Talegaon	60/2	PF	V	26.413
Talegaon	82	PF	VI	16.288
Talegaon	Dhanala Survey No. 137, 140, 142, 235, 238,	Acquired Pvt. Forest	VII	28.300
Talegaon	Borgaon Survey No. 97, 100, 112, 137	Acquired Pvt. Forest	VIII	15.360
Arvi	1485/1	PF	IX	10.571
Arvi	1485/2	PF	IX	2.639
Arvi	134	PF	X	21.260
Arvi	92	PF	XI	17.852
Arvi	141	PF	XII	14.283
Arvi	1483	PF	XIII	13.923
Arvi	1482	PF	XIII	33.420
Talegaon	128	PF	XV	31.470
Arvi	139	PF	XV	32.214
Arvi	144	PF	XV	21.614
Arvi	89/A	PF	XV	20.218
Arvi	143	PF	XI	30.262
Arvi	129	PF	XII	27.497
Talegaon	132	PF	XIII	14.281
Arvi	1485/1	PF	XIV	14.868
Arvi	1485/1	PF	XV	12.748
Arvi	114	PF	XVI	10.911
Arvi	99	PF	XVII	13.183
Arvi	141	PF	XVIII	13.913
Arvi	1485/1	PF	XIX	12.482
Arvi	139	PF	XX	7.789
Total				1734.365

2. Felling Series :- Kachamur				
Range	Compt. No.	Type	Coupe No.	Area in Ha.
Khairgaon	1852	PF	I	14.554
Khairgaon	1852	PF	II	13.512
Khairgaon	1853	PF	III	27.116
Arvi	1503	PF	III	15.220
Khairgaon	1852	PF	IV	69.018
Khairgaon	1853	PF	IV	8.141
Khairgaon	1854	PF	IV	16.836
Khairgaon	147	PF	V	72.740
Khairgaon	1851	PF	VI	2.687
Khairgaon	1852	PF	VI	8.458
Khairgaon	1851	PF	VI	8.116
Khairgaon	1854	PF	VI	6.620
Khairgaon	1852	PF	VI	2.935
Khairgaon	1854	PF	VI	7.690

Khamgaon	991	FF	VIII	14.96
Khamgaon	1041	FF	VIII	52.84
Khamgaon	1042	FF	VIII	1.21
Khamgaon	1043	FF	VIII	0.20
Talegaon	8	FF	VII	70.83
Khamgaon	1022	FF	VIII	0.94
Khamgaon	1024	FF	VIII	41.88
Khamgaon	1038	FF	VIII	2.88
Khamgaon	992	FF	VIII	11.74
Khamgaon	1029	FF	VIII	10.45
Ark	1102	FF	IIIF	8.39
Ark	1103	FF	IIF	38.07
Khamgaon	1001	FF	IIF	53.36
Khamgaon	1051	FF	XF	4.39
Khamgaon	1052	FF	XF	2.81
Khamgaon	1062	FF	XF	7.33
Khamgaon	1063	FF	XF	8.38
Khamgaon	1063	FF	XF	5.60
Khamgaon	1071	FF	XF	23.05
Khamgaon	1072	FF	XF	12.88
Khamgaon	1073	FF	XF	21.33
Talegaon	16	FF	XI	82.41
Talegaon	17	FF	XII	81.82
Ark	1101	FF	XIII	100.60
Khamgaon	1003	FF	XIV	99.36
Khamgaon	101	FF	XV	44.03
Khamgaon	1021	FF	XVI	110.19
Khamgaon	1031	FF	XVIII	36.75
Khamgaon	1032	FF	XVIII	42.86
Khamgaon	1028	FF	XVIII	35.49
Ark	1101	FF	XIX	49.42
Khamgaon	1053	FF	XXF	48.53
Khamgaon	1027	FF	XXF	38.29
Total				1006.566

3. Pelling Series :- Mankiwada				
Range	Compt. No.	Type	Coupe No.	Area in Ha.
Ashti	112	FF	I	87.91
Ashti	109	FF	II	23.34
Ashti	108	FF	III	39.46
Ashti	110	FF	IV	58.16
Ashti	111	FF	V	30.71
Talegaon	101	FF	VI	41.29
Talegaon	102	FF	VII	94.03
Ashti	114	FF	VIIIF	71.02
Ashti	113	FF	VIIIF	24.10
Talegaon	103	FF	IXF	53.24
Ashti	106	FF	IXF	38.07
Ashti	107	FF	XF	6.38
Ashti	4/2	FF	XF	6.31
Ashti	108	FF	XF	53.18
Talegaon	102	FF	XI	100.32
Ashti	111	FF	XII	98.75
Ashti	110	FF	XIII	100.84
Ashti	109	FF	XIV	40.70
Ashti	106	FF	XV	44.41
Talegaon	103	FF	XVI	94.95
Talegaon	102	FF	XVII	101.03
Ashti	113	FF	XVIII	37.30

Ashe	118	RF	XIX	89.732
Talegaon	107	RF	XX	95.603
Total				1834.860

4. Felling Series :- Sudhirgad				
Range	Compt. No.	Type	Coupe No.	Area in Ha.
Talegaon	137	RF	I	95.817
Talegaon	128	RF	II	85.847
Talegaon	130	RF	III	101.799
Talegaon	132	RF	IV	84.582
Talegaon	79	RF	V	88.210
Talegaon	124	RF	VI	98.857
Talegaon	100	RF	VII	103.003
Talegaon	102	RF	VIII	81.892
Talegaon	89/1	RF	IXP	28.838
Talegaon	89/2	RF	IXP	15.387
Talegaon	79	RF	IXP	43.795
Talegaon	128	RF	XP	60.274
Talegaon	137	RF	XP	82.102
Talegaon	126	RF	XI	153.430
Talegaon	136	RF	XII	95.869
Talegaon	137	RF	XIII	113.951
Talegaon	126	RF	XIV	156.874
Talegaon	124	RF	XV	93.798
Talegaon	100	RF	XVI	101.730
Talegaon	79	RF	XVII	82.258
Talegaon	89/1	RF	XVIII	99.964
Talegaon	100	RF	XIX	101.473
Talegaon	100	RF	XX	99.779
Total				2000.358

5. Felling Series :- Talegaon				
Range	Compt. No.	Type	Coupe No.	Area in Ha.
Ashe	114	RF	I	107.282
Ashe	113	RF	II	123.479
Ashe	116	RF	III	108.398
Ashe	117	RF	IV	104.934
Ashe	120	RF	V	105.270
Ashe	122	RF	VI	72.404
Ashe	122	RF	VII	53.305
Ashe	40/1	RF	VIII	81.440
Ashe	42/2	RF	VIIIP	3.811
Ashe	40/1	RF	VIIP	0.169
Ashe	42/4	RF	VIIP	0.049
Talegaon	36/1	RF	VIIIP	48.837
Talegaon	32	RF	VIIIP	35.905
Talegaon	36/2	RF	IXP	44.852
Talegaon	51	RF	IXP	87.803
Ashe	36	RF	XP	58.510
Talegaon	31	RF	XP	27.704
Ashe	122	RF	XI	122.515
Ashe	121	RF	XII	104.184
Ashe	120	RF	XIII	107.512
Ashe	117	RF	XIV	104.417
Ashe	118	RF	XV	109.854
Ashe	115	RF	XVI	118.281
Ashe	114	RF	XVII	113.727
Ashe	113	RF	XVIII	120.195
Talegaon	36/1	RF	XIXP	49.100

Talcher	50.3	PF	XIV	18,930
Adhi	40.1	PF	XV	87,339
Adhi	41.2	PF	XX	24,850
Adhi	49.3	PF	XX	17,160
Total				2335481

6. Felling Series :- Bengarpasi				
Range	Compt. No.	Type	Coupe No.	Area in Ha.
Hingni	228	PF	I	28,748
Hingni	228	PF	I	22,134
Hingni	229/2	PF	II	91,537
Hingni	243	PF	III	28,847
Hingni	244	PF	IVP	64,189
Hingni	247/1	PF	IVP	22,145
Hingni	247/2	PF	IVP	6,550
Hingni	248/1	PF	V	87,747
Hingni	248/2	PF	V	8,582
Hingni	250/1	PF	VI	70,710
Hingni	250/2	PF	VI	6,010
Hingni	246/1	PF	VII	98,820
Hingni	251	PF	VIIIP	44,120
Hingni	238	PF	VIIIP	37,740
Hingni	236/2	PF	IXP	17,430
Hingni	240/2	PF	IXP	48,300
Hingni	255	PF	IXP	22,634
Hingni	241	PF	XP	34,737
Hingni	249/1	PF	XP	28,199
Hingni	249/2	PF	XP	5,850
Hingni	249/A	PF	XP	9,878
Hingni	254	PF	XI	215,175
Hingni	253	PF	XII	119,890
Hingni	256/2	PF	XIII	139,293
Hingni	258	PF	XIV	78,708
Hingni	261	PF	XV	61,425
Hingni	246/1	PF	XVI	98,139
Hingni	245/1	PF	XVII	97,758
Hingni	245/1	PF	XVIII	94,228
Hingni	256/3	PF	XIX	87,451
Hingni	257	PF	XX	96,783
Total				1714.938

7. Felling Series :- Hingni				
Range	Compt. No.	Type	Coupe No.	Area in Ha.
Hingni	220/1	PF	I	109,274
Hingni	222/2	PF	II	82,437
Hingni	208	PF	III	92,670
Hingni	225/2	PF	IVP	16,146
Hingni	225/3	PF	IVP	13,428
Hingni	223/2	PF	IVP	5,482
Hingni	225/1	PF	IVP	26,950
Hingni	213/A	PF	IVP	23,004
Hingni	220/2	PF	V	83,952
Hingni	218/1	PF	VIP	73,955
Hingni	219/4	PF	VIP	25,838
Hingni	206	PF	VII	93,578
Hingni	219	PF	VIII	102,216
Hingni	218	PF	IXP	16,430
Hingni	218	PF	IXP	7,060
Hingni	219/3	PF	IXP	28,774

Hingni	2241	PF	XIP	22.917
Hingni	220A	PF	XIP	99.648
Hingni	201	PF	XI	95.496
Hingni	224	PF	XIIP	122.124
Hingni	Bamboo Survey No. 10	Assigned Pre Forest	XIIP	15.220
Hingni	2271	PF	XIII	47.260
Hingni	2272	PF	XIII	59.324
Hingni	2130	PF	XIV	39.040
Hingni	2182	PF	XIV	1.416
Hingni	2183	PF	XIV	5.672
Hingni	2154	PF	XIV	23.148
Hingni	2151	PF	XV	167.248
Hingni	2282	PF	XVI	154.832
Hingni	2203	PF	XVIP	168.341
Hingni	Tentornace Survey No. 10	Assigned Pre Forest	XVIIP	18.820
Hingni	2192	PF	XVIII	93.667
Hingni	2171	PF	XIXP	68.350
Hingni	2172	PF	XXIP	418.884
Hingni	224	PF	XX	8.374
Hingni	220A	PF	XXI	88.424
Total				**1916.472**

8. Felling Series :- Jaga

Range	Compt. No.	Type	Compt No.	Area in Ha.
Khaniyara	200	PF	I	88.800
Kalasta	42	PF	II	680.272
Kalasta	180	PF	III	36.588
Kalasta	180	PF	IIIP	7.830
Kalasta	180	PF	IIIP	29.244
Kalasta	180	PF	IIIP	0.792
Kalasta	180	PF	IIIP	1.448
Kalasta	180	PF	IIIP	27.864
Khaniyara	20	PF	IIIP	44.472
Kalasta	178	PF	IV	88.040
Khaniyara	20	PF	IV	44.472
Khaniyara	200	PF	V	88.800
Khaniyara	20	PF	VI	44.436
Kalasta	42	PF	VII	95.760
Kalasta	178	PF	VIII	87.480
Khaniyara	20	PF	IXP	42.228
Kalasta	5	PF	IXP	58.200
Kalasta	178	PF	XP	24.420
Kalasta	178	PF	XP	4.836
Kalasta	178	PF	XP	2.796
Kalasta	178	PF	XP	1.464
Kalasta	178	PF	XP	1.464
Kalasta	178	PF	XP	1.392
Kalasta	178	PF	XP	8.976
Kalasta	178	PF	XP	1.368
Kalasta	178	PF	XP	8.832
Kalasta	178	PF	XP	11.268
Kalasta	178	PF	XP	1.440
Kalasta	178	PF	XP	8.352
Khaniyara	200	PF	XP	33.360
Kalasta	178	PF	XP	1.488
Kalasta	42	PF	XI	96.528
Kalasta	20	PF	XII	97.908

Kanunga	201	FF	XIII	8.218
Kanunga	202	FF	XIV	10.863
Lanana	01	EF	XV	103.614
Lanana	1801	FF	XVI	34.401
Lanana	1781	FF	XVII	44.870
Lanana	51	EF	XVIII	22.845
Lanana	50	EF	XIX	14.083
Talgreen	01	FF	XX	32.718
Talgreen	06	FF	XX	24.143
Total				2028.739

9. Felling Series :- Karanja				
Range	Compt. No.	Type	Coupe No.	Area in Ha.
Karanja	1181	FF	IP	5.500
Karanja	1184	FF	IP	6.975
Karanja	1642	FF	IP	33.020
Karanja	1643	FF	IP	7.854
Karanja	1644	FF	IP	2.128
Karanja	1647	FF	IP	8.941
Karanja	1648	FF	IP	2.000
Karanja	1647	FF	IP	0.671
Karanja	1181	FF	II	28.845
Karanja	184	EF	III	83.845
Karanja	1183	FF	IV	63.658
Karanja	1851	FF	VP	45.847
Karanja	1852	FF	VP	1.004
Khairagarh	1851	FF	VP	35.665
Karanja	1182	FF	VI	76.987
Karanja	1187	FF	VII	43.905
Karanja	1183	FF	VII	17.805
Khairagarh	188	FF	VIII	58.827
Karanja	1721	FF	IXP	14.827
Karanja	1722	FF	IXP	13.521
Karanja	1723	FF	IXP	8.252
Karanja	1724	FF	IXP	16.416
Karanja	1725	FF	IXP	8.388
Karanja	1726	FF	IXP	8.188
Karanja	1821	FF	XP	49.201
Karanja	1823	FF	XP	0.368
Karanja	1825	FF	XP	8.360
Karanja	1824	FF	XP	2.452
Khairagarh	1861	FF	XP	7.191
Khairagarh	1862	FF	XP	9.456
Karanja	182	FF	XI	101.840
Karanja	1181	FF	XII	88.865
Karanja	1841	FF	XIII	87.514
Karanja	188	FF	XIV	73.382
Karanja	1727	FF	XV	87.962
Karanja	1181	FF	XVI	74.018
Karanja	189	FF	XVII	78.270
Karanja	185	FF	XVIII	87.140
Karanja	184	FF	XIX	98.859
Khairagarh	188	FF	XX	68.544
Total				1522.575

10. Felling Series :- Nahan				
Range	Compt. No.	Type	Coupe No.	Area in Ha.
Jaunsar	211	FF	I	101.220
Jaunsar	210P	FF	II	180.228

[illegible]	[illegible]	[illegible]	[illegible]	[illegible]
[illegible]	[illegible]	[illegible]	[illegible]	[illegible]
[illegible]	[illegible]	[illegible]	[illegible]	[illegible]
[illegible]	[illegible]	[illegible]	[illegible]	[illegible]
[illegible]	[illegible]	[illegible]	[illegible]	[illegible]
[illegible]	[illegible]	[illegible]	[illegible]	[illegible]
[illegible]	[illegible]	[illegible]	[illegible]	[illegible]
[illegible]	[illegible]	[illegible]	[illegible]	[illegible]
[illegible]	[illegible]	[illegible]	[illegible]	[illegible]
[illegible]	[illegible]	[illegible]	[illegible]	[illegible]
[illegible]	[illegible]	[illegible]	[illegible]	[illegible]
[illegible]	[illegible]	[illegible]	[illegible]	[illegible]
[illegible]	[illegible]	[illegible]	[illegible]	[illegible]
[illegible]	[illegible]	[illegible]	[illegible]	[illegible]
[illegible]	[illegible]	[illegible]	[illegible]	[illegible]
[illegible]	[illegible]	[illegible]	[illegible]	[illegible]
[illegible]	[illegible]	[illegible]	[illegible]	[illegible]
[illegible]	[illegible]	[illegible]	[illegible]	[illegible]
[illegible]	[illegible]	[illegible]	[illegible]	[illegible]
[illegible]	[illegible]	[illegible]	[illegible]	[illegible]
Total				**2165.336**
Grand Total of I,W,C.				**19239.01**

APPENDIX NO. XXXIII

ALLOTMENT OF COMPARTMENT TO AFFORESTATION WORKING CIRCLE

Sr.No.	Name of Felling Series	Range	Compt.No.	Type	Area in Ha.
1	Sarvangi	Ajmi	33	PF	47.061
2	Sarvangi	Ajmi	81	PF	41.689
3	Sarvangi	Ajmi	1421	PF	8.55
4	Sarvangi	Ajmi	95	PF	22.975
5	Sarvangi	Khairagarh	146	PF	4.452
6	Sarvangi	Ajmi	1422	PF	9.38
7	Sarvangi	Ajmi	137	PF	8.428
8	Sarvangi	Ajmi	84A	RF	33.81
9	Sarvangi	Ashti	64	PF	120.469
10	Sarvangi	Khairagarh	100	RF	77.622
11	Sarvangi	Khairagarh	102	RF	62.297
12	Sarvangi	Khairagarh	101	RF	68.289
13	Sarvangi	Khairagarh	103	RF	111.112
14	Sarvangi	Ashti	2	PF	64.492
15	Sarvangi	Ashti	23	PF	103.913
Total area of Felling Series					848.984

Sr.No.	Name of Felling Series	Range	Compt.No.	Type	Area in Ha.
1	Khairagarh	Ashti	44	PF	74.525
2	Khairagarh	Ashti	80	PF	71.99
3	Khairagarh	Ashti	81	PF	71.959
4	Khairagarh	Ashti	80	PF	71.9
5	Khairagarh	Ashti	115	PF	38.39
6	Khairagarh	Ashti	114	PF	39.977
7	Khairagarh	Ashti	113	PF	49.348
8	Khairagarh	Ashti	112	PF	49.145
9	Khairagarh	Ashti	112	PF	8.74
10	Khairagarh	Ashti	40	PF	113.841
11	Khairagarh	Ashti	11	PF	247.848
Total area of Felling Series					766.518

Sr.No.	Name of Felling Series	Range	Compt.No.	Type	Area in Ha.
1	Kala	Talegaon	1823	PF	28.704
2	Kala	Talegaon	1821	PF	46.453
3	Kala	Talegaon	754	PF	15.685
4	Kala	Talegaon	723	PF	18.471
5	Kala	Talegaon	722	PF	45.673
6	Kala	Talegaon	1822	PF	13.583
7	Kala	Talegaon	1823	PF	14.475
8	Kala	Talegaon	1824	PF	27.571
9	Kala	Talegaon	761	PF	5.110
10	Kala	Talegaon	762	PF	1.78
11	Kala	Talegaon	764	PF	3.900
12	Kala	Talegaon	763	PF	0.887
13	Kala	Talegaon	98	PF	48.615
14	Kala	Kanjha	133	PF	8.60

15	Kaila	Kamya	141	PF	1.80
16	Kaila	Kamya	133	PF	2.08
17	Kaila	Kamya	101	PF	2.14
18	Kaila	Kamya	156	PF	8.96
19	Kaila	Kamya	97	PF	0.76
20	Kaila	Kamya	158	PF	0.58
21	Kaila	Kamya	107	PF	12.71
22	Kaila	Kamya	166	PF	103.783
23	Kaila	Kamya	160	PF	72.78
24	Kaila	Kamya	210	RF	131.807
25	Kaila	Kamya	134	RF	42.343
26	Kaila	Kamya	144	PF	66.781
Total area of Felling Series					848.527

Sr.No.	Name of Felling Series	Range	Compt.No.	Type	Area in Ha.
1	Anji_Tawal	Ratnul	180	RF	99.35
2	Anji_Tawal	Kamya	1161	PF	31.253
3	Anji_Tawal	Kamya	1693	PF	9.038
4	Anji_Tawal	Kamya	1691	PF	12.253
5	Anji_Tawal	Kamya	1653	PF	6.687
6	Anji_Tawal	Hingni	259/A	RF	98.643
7	Anji_Tawal	Kamya	1261	PF	13.719
8	Anji_Tawal	Kamya	1264	PF	31.704
9	Anji_Tawal	Kamya	1263	PF	3.772
10	Anji_Tawal	Kamya	1262	PF	3.81
11	Anji_Tawal	Kamya	1701	PF	4.143
12	Anji_Tawal	Kamya	190	RF	45.3
13	Anji_Tawal	Kamya	1703	PF	1.34
14	Anji_Tawal	Kamya	1703	PF	8.888
15	Anji_Tawal	Kamya	190	RF	31.3
16	Anji_Tawal	Kamya	180	RF	46.81
17	Anji_Tawal	Kamya	189	RF	80.8
18	Anji_Tawal	Kamya	140	PF	12.188
19	Anji_Tawal	Kamya	181/A	RF	11.23
20	Anji_Tawal	Hingni	259/A	RF	98.643
21	Anji_Tawal	Kamya	1153	PF	9.196
22	Anji_Tawal	Kamya	1172	PF	1.042
23	Anji_Tawal	Kamya	1273	PF	47.923
24	Anji_Tawal	Kamya	1293	PF	20.246
25	Anji_Tawal	Kamya	1283	PF	5.847
26	Anji_Tawal	Kamya	1293	PF	7.283
27	Anji_Tawal	Kamya	1194	PF	30.862
28	Anji_Tawal	Kamya	1224	PF	1.044
29	Anji_Tawal	Kamya	1237	PF	41.236
30	Anji_Tawal	Kamya	1222	PF	23.103
31	Anji_Tawal	Kamya	1223	PF	17.333
32	Anji_Tawal	Hingni	256	PF	47.983
33	Anji_Tawal	Wardha	211	RF	82.04
34	Anji_Tawal	Ashti	1	PF	80.810
37	Anji_Tawal	Kamya	Boundary Survey No.	Acquired Pvt. Forest	11.23
Total area of Felling Series					1024.853

Sr.No.	Name of Felling Series	Range	Compt.No	Type	Area in Ha.
1	Virulpur	Aalo	15	PF	69.51
2	Virulpur	Aalo	16	PF	76.88
3	Virulpur	Aalo	17	PF	89.25
4	Virulpur	Aalo	17	PF	88.45
5	Virulpur	Aalo	18	PF	83.96
6	Virulpur	Aalo	17	PF	84.56
7	Virulpur	Aalo	18	PF	98
8	Virulpur	Aalo	15	PF	94
9	Virulpur	Aalo	16	PF	69.51
10	Virulpur	Aalo	15	PF	133.33
Total area of Felling Series					788.231

Sr.No.	Name of Felling Series	Range	Compt.No	Type	Area in Ha.
1	Sigangne	Aalo	25	PF	98.9
2	Sigangne	Aalo	27	PF	97.6
3	Sigangne	Aalo	45	PF	82.55
4	Sigangne	Aalo	45	PF	88.53
5	Sigangne	Aalo	46	PF	69.17
6	Sigangne	Aalo	46	PF	90.83
7	Sigangne	Aalo	27	PF	69.45
8	Sigangne	Aalo	97	RF	78.8
9	Sigangne	Aalo	97	RF	30.9
10	Sigangne	Aalo	7	PF	166.336
Total area of Felling Series					855.67

Zuikpi Jungle Felling Series-I					
Sr. No.	Range	Name of Village	Type	Survey No.	Total Area (in ha.)
1	Wazeha	Sindi Khelw	Z-1	137, 136/2, 137, 138	11.83
2	Wazeha	Jaotha	Z-2	186, 189, 278, 280, 182, 193, 194, 270, 87	88.77
3	Wazeha	Kaharwadi	Z-2	1, 18, 38, 77, 88, 72	27.28
4	Wazeha	Umarkhede	Z-2	88, 89, 85, 80, 74, 5, 215, 183	5.81
5	Wazeha	Pandharwada	Z-2	39	0.81
6	Wazeha	Sikwala	Z-2	39, 189, 270, 28, 26, 182, 2, 186	13.45
7	Wazeha	Nalwadi	Z-2	28/1, 107, 71/1	31.41
8	Wazeha	Warud	Z-2	211, 214, 224, 214, 222, 194, 282-2, 283, 281, 280	31.45
9	Wazeha	Pawar	Z-2	326, 447, 488, 472, 300, 330, 150, 60	10.25
10	Wazeha	Kaiwada	Z-2	100, 97, 81	7.69
11	Wazeha	Kakalpur	Z-2	42, 48	1.72
12	Wazeha	Nathara	Z-2	45, 42, 90	26.30
13	Wazeha	Ahoti	Z-2	87, 71, 10	10.61
14	Wazeha	Chondle	Z-2	129, 118, 115, 114, 104, 101, 14, 8	5.98
15	Wazeha	Isapur	Z-2	2, 5, 80	0.76
16	Wazeha	Dattnipur	Z-2	75, 82, 16, 18, 15, 14, 13, 12, 11, 7, 6	21.36
17	Wazeha	Bhopar	Z-2	114, 109, 101, 100, 98	2.48
18	Wazeha	Chinde	Z-2	83	0.08

19	Wardha	Karanja	Z.P.	1	11.91
20	Wardha	Pulgaon	Z.P.	808, 812	3.12
21	Wardha	Talod Hiwarkar	Z.P.	309, 311, 2, 326	40.72
22	Wardha	Kodia	Z.P.	316, 79, 82, 71, 103, 462	39.38
23	Wardha	Rangarn Thakre	Z.P.	133, 154, 72, 187, 68, 2, 62	8.47
24	Wardha	Sawangi Meghe	Z.P.	308, 134, 139, 150, 418, 360, 307, 94, 124, 298, 345, 328, 70, 358	31.39
25	Wardha	Salod(H)	Z.P.	269, 272, 137, 284, 216, 29, 31	14.47
26	Wardha	Sukali	Z.P.	305, 315, 59, 318, 53, 303, 301, 1	13.31
27	Wardha	Pelodi	Z.P.	254, 322, 82, 84, 00, 280, 2570, 1004, 259, 257a, 230	61.39
28	Wardha	Kelzar	Z.P.	132, 128, 101, 444, 98, 85, 93, 92, 81, 7	16.01
29	Wardha	Umrada	Z.P.	134, 139, 85	22.09
30	Wardha	Kinala	Z.P.	34, 25	17.35
31	Wardha	Anji	Z.P.	49, 38, 47, 42, 40, 22, 18, 28	8.37
32	Wardha	Wadgaon	Z.P.	148, 102, 84, 10, 9	9.81
33	Wardha	Ekdili	Z.P.	41	9.30
34	Wardha	Tuljapur	Z.P.	7	8.89
35	Wardha	Jamlapur	Z.P.	103	4.12
36	Wardha	Sampur	Z.P.	36	6.40
37	Wardha	Bhivapur	Z.P.	73	8.69
38	Wardha	Wadat	Z.P.	80, 104, 125, 104, 107, 323, 328, 333, 402, 334, 422	16.76
39	Wardha	Dapur	Z.P.	55, 38, 39	11.12
40	Wardha	Gawhada	Z.P.	36, 84	3.82
41	Wardha	Dhad	Z.P.	92, 84, 37, 206, 282	10.31
42	Wardha	Sukapur	Z.P.	48, 47, 44, 54	3.21
43	Wardha	Bhugaon	Z.P.	3, 5, 6, 129, 155, 134, 178, 199, 199, 143, 144, 302, 301, 294, 297, 309, 218, 241, 324, 326, 362, 382, 2, 330, 331, 352	40.88
44	Wardha	Dhodi	Z.P.	55, 55, 68, 70, 72, 73	8.02
45	Wardha	Sirsgaon	Z.P.	15, 58, 75, 87	3.68
46	Wardha	Dongargaon	Z.P.	84, 75, 61, 67, 65, 61, 68, 77, 80	12.45
47	Wardha	Talegaon T.	Z.P.	366, 218, 406, 198, 104	8.95
48	Wardha	Anurgaon	Z.P.	87	9.59
49	Wardha	Selgaon	Z.P.	1, 2, 3, 68, 73, 74, 85, 93	7.41
50	Wardha	Alkoi	Z.P.	100, 100, 17, 14, 62	10.23
51	Wardha	Ghorgaon	Z.P.	4	12.34
52	Wardha	Nalgaon	Z.P.	33, 17, 40, 48, 51, 50, 366, 107, 115, 142, 128, 128, 127, 148, 150	18.95
53	Wardha	Agarm	Z.P.	37, 87	4.02
54	Wardha	Dewalgaon	Z.P.	8, 10	3.10
55	Wardha	Ajansara	Z.P.	27, 21, 59	3.85
56	Wardha	Wagaon (K)	Z.P.	269, 269, 239	6.73

57	Wardha	Sonegaon SO	Z. 2	178, 202, 203, 222, 231, 241, 258, 278, 279, 280	11.07
58	Wardha	Bhoyagaon	Z. 2	122, 123, 124, 125	7.07
59	Wardha	Dhanoli	Z. 2	31, 34, 36, 47, 89, 181, 208 & 327	18.88
60	Wardha	Selsura Kasel P	Z. 2	89, 90, 111, 176, 183, 95	36.93
61	Wardha	Selsura Kasel P	Z. 2	87, 208, 181 & 393	30.38
		Total			**915.84**

		Tadgi Jungle Felling Series 2			
1	Wardha	Nagapur	Z. 2	20, 66, 183	1.19
2	Wardha	Shirpur	Z. 2	4	2.04
3	Wardha	Kasani Bk.pur	Z. 2	206, 209	22.78
4	Wardha	Nandora	Z. 2	44, 45, 47, 77, 87, 132, 138	6.04
5	Wardha	Kondhapur	Z. 2	12, 17, 55	4.13
6	Wardha	Takli/n	Z. 2	1, 9, 10, 11, 88, 89, 120	30.60
7	Wardha	Yeosanaon	Z. 2	82, 86, 90	8.53
8	Wardha	Bhapur	Z. 2	15, 17	14.28
9	Wardha	Sevagram	Z. 2	5, 6, 7, 8, 9, 24, 28, 34, 53, 188, 177, 194, 196, 195, 193, 197, 210, 215, 217, 218	9.78
10	Wardha	Nalwadi	Z. 2	76	5.47
11	Wardha	Bordafly	Z. 2	49	4.88
12	Wardha	Dhanoli	Z. 2	13, 60, 62, 84	13.21
13	Wardha	Vesanda	Z. 2	61, 62, 63, 71, 99, 100, 101, 102, 284, 285, 106, 277, 283, 284, 10	67.68
14	Wardha	Ozar	Z. 2	16, 21, 84, 85, 186, 187	16.81
15	Wardha	Talegaon Rotha	Z. 2	72	2.87
16	Wardha	Khandergadh	Z. 2	249, 267, 219, 222, 140	47.04
17	Wardha	Wagaon Rotha	Z. 2	52, 55, 58	10.08
18	Wardha	Khandegaon Gadge	Z. 2	43, 101, 106, 23, 139, 188, 436, 438, 228	4.87
19	Wardha	Nandapur	Z. 2	83, 93, 97, 98	8.37
20	Wardha	Nandapur	Z. 2	2	2.01
21	Wardha	Dattapur/n	Z. 2	182, 192, 194, 200, 201	20.81
22	Wardha	Kudki	Z. 2	192, 181, 196, 198, 208, 209	10.97
23	Wardha	Bhojwara	Z. 2	2, 119	13.77
24	Wardha	Sawali	Z. 2	126	8.15
25	Wardha	Pavni	Z. 2	58, 79, 4, 5, 6, 85, 79, 2, 78, 10, 9	20.56
26	Wardha	Tirodi	Z. 2	192, 56, 444/2, 84, 485, 513, 332/2, 372, 868	83.66
27	Wardha	Badal	Z. 2	4, 6, 94, 92, 97, 98, 100, 101, 120	3.78
28	Wardha	Nav (ga.Nimgaon)	Z. 2	39, 21, 82	1.92
29	Wardha	Kalapur	Z. 2	87, 88, 89, 90, 95	1.77
30	Wardha	Warhat	Z. 2	456, 464, 465	32.84
31	Wardha	Lahkapur	Z. 2	82, 84, 105, 114, 115	2.90
32	Wardha	Wagdoa	Z. 2	31, 33, 52, 65, 66, 69, 64, 78, 79	46.08

33	Wardha	Wanjara	Z. J.	553, 555, 559, 215, 252, 558	9.47
34	Wardha	Ajnara	Z. J.	167, 189, 187, 2, 177, 2	41.85
35	Wardha	Tigaon	Z. J.	1512, 32, 364, 365, 340, 328, 310, 309, 178, 306, 83, 278	56.87
36	Wardha	Dahegaon Moksi	Z. J.	18, 19, 187, 277, 7, 147, 832, 346, 284, 184, 291, 310, 26, 303, 46, 218	30.90
37	Wardha	Dhanegaon	Z. J.	46, 142, 652, 58	103.74
38	Wardha	Dorli	Z. J.	151, 153	31.83
39	Wardha	Kakade	Z. J.	58, 83	37.88
			Total		**696.02**

			Ardgi Jungle Felling Series-I		
1	Wardha	Pirli	Z. J.	99, 104, 95	13.97
2	Wardha	Dorli	Z. J.	307, 93	19.00
3	Wardha	Tigaon	Z. J.	14	0.08
4	Wardha	Pawnar	Z. J.	98, 51, 82, 92, 94, 8, 22	66.12
5	Wardha	Nandora	Z. J.	21, 22, 48, 75, 83, 75, 79, 87, 124, 129, 131, 132, 135, 139, 232, 276, 277, 282, 283, 286, 417, 420, 428, 448, 468, 469, 530, 534, 538, 588, 611, 615, 667, 682, 692, 693, 694, 695, 350	38.70
6	Wardha	Dawda	Z. J.	193, 195, 189, 191, 193, 460, 244, 259, 149, 148, 254, 218, 147, 232, 3, 474, 23, 247, 587, 356, 483, 154	38.04
7	Wardha	Zadgaon	Z. J.	12, 6, 3, 4, 2, 2, 208, 229	2.72
8	Wardha	Dhadna	Z. J.	7, 14, 5, 39	1.62
9	Wardha	Pohna	Z. J.	7, 18, 30, 12, 58, 45, 44, 300, 260, 262	11.10
10	Wardha	Bargaon Nandora	Z. J.	19, 93, 94, 95, 103, 143, 162, 166, 26, 18, 22, 9, 6, 5	8.47
11	Wardha	Bargaon Kawla	Z. J.	106	3.28
12	Wardha	Timna	Z. J.	218, 161, 264, 82, 54, 230, 103, 131, 279, 228, 158, 151, 7, 263, 280, 320, 136, 111, 277, 278, 9	17.39
13	Wardha	Bambarda	Z. J.	166, 136, 333, 124, 138	15.52
14	Wardha	Mahagaon	Z. J.	271, 281, 149, 360, 144, 167, 147, 219, 143, 85	11.41
15	Wardha	Nilda	Z. J.	142, 199, 143, 149, 125, 108, 121	9.87
16	Wardha	Talni	Z. J.	112, 20, 9	11.77
17	Wardha	Devdia	Z. J.	260, 121, 267, 280	8.85
18	Wardha	Dongargaon	Z. J.	38, 39, 77, 94, 40	11.21
19	Wardha	Ajgaon	Z. J.	35, 33, 26, 54, 118, 23, 38, 99	11.20
20	Wardha	Kalbhai	Z. J.	99	1.68

21	Wardha	Wadner	Z. P.	93, 2182	37.38
22	Wardha	Kesapur	Z. P.	81, 4	10.42
23	Wardha	Sawangi (Meghe)	Z. P.	67, 8, 84, 72, 66, 88	18.68
24	Wardha	Rithapur	Z. P.	370, 248, 300, 6, 18, 23, 35, 127, 248, 11, 218, 216, 259, 230, 263, 257, 262	12.06
25	Wardha	Dhanoli Pipri	Z. P.	24, 64, 48, 52, 72, 26, 77, 173, 47, 40, 128	10.36
26	Wardha	Telhara	Z. P.	14, 18	0.57
27	Wardha	Dhanora	Z. P.	110, 163, 118, 175, 301, 180, 137	11.34
28	Wardha	Kesur	Z. P.	5, 17, 49, 22, 43, 45, 46	11.55
29	Wardha	Sukali	Z. P.	49	6.23
30	Wardha	Khirodi	Z. P.	8	0.64
31	Wardha	Selsura	Z. P.	2, 2, 203, 203, 254, 218, 6	27.46
32	Wardha	Sindola	Z. P.	59, 28, 12, 56, 14, 60, 18, 23, 2, 33, 47, 54, 11, 1, 23, 55, 10, 18, 38	13.37
33	Wardha	Kelzapur Kaji	Z. P.	81, 39, 42, 81, 108, 173, 18, 34, 28	8.37
34	Wardha	Wan	Z. P.	170, 137, 172, 156, 137	20.20
35	Wardha	Kokli	Z. P.	42, 25, 245, 21	7.42
36	Wardha	Khapri	Z. P.	30, 114, 86, 7, 118, 122, 123, 140	21.19
37	Wardha	Umarkhed Kasi	Z. P.	68, 218, 148, 135, 152, 129, 32, 10, 16, 18, 122, 136, 147, 168, 120	10.82
38	Wardha	Dhanoli	Z. P.	281, 1, 270, 282, 9, 138, 110, 140, 174	43.93
39	Wardha	Sawangi (Jm)	Z. P.	216, 170, 178, 212, 210	47.04
40	Wardha	Dhanoli	Z. P.	233, 175, 174, 173, 172, 133, 240, 143, 174, 182, 170, 164	10.92
41	Wardha	Sawangi Sangam	Z. P.	45, 66, 60, 80, 77, 31	5.56
42	Wardha	Dhanoli	Z. P.	188, 187, 184, 175, 172, 165, 234, 281, 92, 88, 91, 102, 55, 56, 113, 33	67.95
43	Wardha	Pohna	Z. P.	12, 91, 888, 890	1.52
44	Wardha	Tarla	Z. P.	220, 7, 4, 6	0.87
45	Wardha	Sindola	Z. P.	110, 4, 2, 95, 103, 58, 134, 133	8.54
46	Wardha	Jagatpur	Z. P.	209, 177, 249, 15, 174, 61	14.40
47	Wardha	Dhala	Z. P.	60, 83, 124, 115, 108, 87, 84, 96, 15, 1011, 14, 85, 9, 58	29.10
48	Wardha	Bapapur	Z. P.	28, 22, 43	0.37
49	Wardha	Kasur	Z. P.	75, 17, 12, 72, 69, 71, 35, 16	12.97
50	Wardha	Sasti	Z. P.	146, 15, 130 1	5.29
			Total		906.84

	Tadpi Jungle Felling Series-I				
1	Wandoor	Alipoor	R.F.	2241, 2156/14, 2184, 2159/24, 2158/15, 2092/1, 2092/2, 2077/10, 2051/1, 2188/14	23.89
2	Wandoor	Kattungapuram	R.F.	355, 388/1/22, 2/39, 313, 2/21, 111, 108	9.82
3	Wandoor	Mavungapuram	R.F.	71, 78, 79	2.31
4	Wandoor	Vavassenkadu	R.F.	54, 65, 66/53, 60, 48	7.31
5	Wandoor	Chekkapuram Pothi	R.F.	137, 140, 21, 19, 230	9.72
6	Wandoor	Elanad	R.F.	18, 102, 72, 47, 67, 73, 113, 39, 114, 85, 130, 42, 66, 110	8.60
7	Wandoor	Elanpoor	R.F.	1, 2, 3, 29	28.21
8	Wandoor	Thuvadi	R.F.	145, 84	2.41
9	Wandoor	Parom	R.F.	161, 32, 147, 108, 107	1.04
10	Wandoor	Alanattuk	R.F.	175, 176, 125, 132, 131, 135, 130	10.64
11	Wandoor	Kottappuram Pothi	R.F.	4, 11, 6	6.82
12	Wandoor	Kilayil	R.F.	9	0.33
13	Wandoor	Pothi Thodi	R.F.	10, 11	0.80
14	Wandoor	Veedu	R.F.	7	0.93
15	Wandoor	Pothi Ajanpuram	R.F.	28	0.25
16	Wandoor	Kottappuram Kilu	R.F.	45, 132, 46, 31, 41, 44, 110, 147, 97, 126, 127, 133, 14	8.90
17	Wandoor	Pinpalapuram Pothi	R.F.	131, 128, 133, 239, 28, 27, 254, 234, 28, 12, 55, 40	26.48
18	Wandoor	Chekpuram	R.F.	87	6.95
19	Wandoor	Chali	R.F.	84, 83, 85, 91, 80, 79, 78, 77, 86, 88, 89, 94, 96, 82	33.01
20	Wandoor	Ajanpuram	R.F.	1, 4, 8, 7, 6, 5, 10, 11, 124, 133, 131, 93, 109, 91, 105, 92	33.83
21	Wandoor	Aravilakan	R.F.	626, 642, 594, 657, 651, 330, 28, 526, 277, 304, 261, 269, 305, 193, 127, 77, 99, 344, 346, 319	31.14
22	Wandoor	Kanjam	R.F.	179	0.73
23	Wandoor	Pathapuram	R.F.	9	0.33
24	Wandoor	Pothupuramthi	R.F.	18, 27, 1, 2, 4	4.90
25	Wandoor	Pattanapuramthi	R.F.	88, 29, 31, 32, 33	2.78
26	Wandoor	Elanad	R.F.	141, 142, 160, 161, 163, 187	11.61
27	Wandoor	Kilayil	R.F.	15, 16, 17, 18, 20, 21, 22, 23, 24, 25, 26, 118	10.51
28	Wandoor	Agraharam	R.F.	48	0.46
29	Wandoor	Mandapuram	R.F.	28	0.28
30	Wandoor	Anapuramthi	R.F.	115	1.20
31	Wandoor	Mudiyanpuram R.	R.F.	22, 23	0.72
32	Wandoor	Ranipuram R.	R.F.	43, 45, 46, 96, 117, 129	7.25
33	Wandoor	Mannambra R.	R.F.	236	0.39

34	Wardha	Ghatkul B	Z. 3	87, 91, 93, 109, 132, 143, 141, 145, 169, 178	22.58
35	Wardha	Zagad B	Z. 3	42	2.18
36	Wardha	Ram	Z. 3	22, 25, 171, 174, 176, 177	3.68
37	Wardha	Kanholi	Z. 3	20, 48, 91, 98, 99, 42, 68, 220, 247, 225	14.93
38	Wardha	Deotpur	Z. 3	1, 3, 8, 10, 90, 160, 161, 2, 108	8.85
39	Wardha	Seli	Z. 3	37, 39, 54, 57, 80, 113, 122, 135, 145, 169, 175, 179	22.46
40	Wardha	Kowali M	Z. 3	8, 21, 70, 72, 89, 2, 152, 140, 154, 2, 170, 171	23.42
41	Wardha	Kesura Kh	Z. 3	16, 17, 20, 31, 32, 47, 88, 79, 105, 46	13.13
42	Wardha	Chandi	Z. 3	68, 74, 199	2.68
43	Wardha	Rohanteli	Z. 3	142, 143, 197, 226, 229	2.74
44	Wardha	Adampur B	Z. 3	14, 16, 21	0.42
45	Wardha	Gerrapur B	Z. 3	9	1.81
46	Wardha	Mori	Z. 3	30, 97, 102, 103	2.87
47	Wardha	Hetapur	Z. 3	104, 102, 108, 111	7.80
48	Wardha	Bhanpur	Z. 3	59, 93, 72, 162, 167, 148, 181, 177	7.89
49	Wardha	Peth	Z. 3	30, 42, 139	3.87
50	Wardha	Khanpur	Z. 3	109, 134, 108, 146, 132	19.73
51	Wardha	Ramapur	Z. 3	342, 346, 140, 345, 185, 73, 350	13.89
52	Wardha	Rajalwa	Z. 3	330, 333, 260, 402, 118, 87	14.19
53	Wardha	Gargapur	Z. 3	90, 93, 94, 20, 15, 97, 14, 13, 1	4.55
54	Wardha	Khudalad	Z. 3	18, 82	2.89
55	Wardha	Lavangi Tandi	Z. 3	104, 9	19.55
56	Wardha	Wadgaon	Z. 3	1	1.42
57	Wardha	Rohni	Z. 3	201	5.65
58	Wardha	Dapur	Z. 3	87	21.82
59	Wardha	Chandi	Z. 3	37, 97, 134, 161, 79 1	4.84
60	Wardha	Takli	Z. 3	156	3.26
61	Wardha	Vijaygopal	Z. 3	288, 403, 111, 412	2.60
62	Wardha	Rajula	Z. 3	20	11.99
63	Wardha	Shirpur	Z. 3	42, 447, 453, 214, 253, 62, 287, 85, 87, 83, 208, 65	4.31
64	Wardha	Kanpakal	Z. 3	1, 4, 16, 17	3.82
65	Wardha	Shirapur	Z. 3	82	2.74
66	Wardha	Hiwra	Z. 3	29, 133, 42, 101	2.83
67	Wardha	Kelhapur Bar	Z. 3	85, 48, 78, 113, 114, 15, 19	18.87
68	Wardha	Andori	Z. 3	120, 346, 458	18.58
69	Wardha	Rajura	Z. 3	44, 57, 6, 2, 7	2.75
70	Wardha	Khanapur	Z. 3	81, 82, 85, 90, 92, 92, 93, 94, 1, 14, 65, 67, 70, 71, 78	6.66
71	Wardha	Mahorapur	Z. 3	16, 14, 15, 18, 17	1.56

72	Wardha	Sagarwadi	Z. I	14, 62, 34, 15, 98, 39, 28, 33, 98, 29	4.83
73	Wardha	Wakhada	Z. I	187, 133, 106, 194, 173, 175, 234, 164, 114, 118, 69, 78, 28, 26, 13, 12, 10	27.72
74	Wardha	Jolhapur C	Z. I	1, 2	0.39
75	Wardha	Kharagpur	Z. I	29	3.61
76	Wardha	Khapda	Z. I	218, 76, 5, 184, 185	8.28
77	Wardha	Sukratpur	Z. I	2, 8, 6, 14	1.33
78	Wardha	Dhapewada	Z. I	11	0.56
79	Wardha	Nandapur	Z. I	36, 68, 25, 87	5.42
80	Wardha	Bhelsalpara	Z. I	123, 36, 17, 27, 78, 79, 183, 206, 145, 134, 119, 126, 146	23.40
81	Wardha	Ambarwada	Z. I	29	2.81
82	Wardha	Bahegaon	Z. I	82, 86, 126	7.09
83	Wardha	Kalamb Chore	Z. I	245, 248, 287, 170, 188, 243, 148, 69, 187, 247, 71, 60, 166, 88, 72, 263, 190, 81	7.89
84	Wardha	Waigaon	Z. I	13, 14, 168, 230, 237, 447, 417, 421, 231, 257, 132, 443, 128, 222, 238, 295, 12, 422, 276, 448	29.89
85	Wardha	Jalgaon	Z. I	2, 78, 94, 158, 177, 194, 209, 225, 232	22.59
86	Wardha	Tandula	Z. I	212, 181, 454, 179, 125, 33, 295, 4, 224, 23, 164, 278, 283, 221, 126, 243, 284, 118, 63, 152, 123, 124, 298	23.09
87	Wardha	Bhide	Z. I	885, 965, 967, 968, 961, 962, 879, 889, 702, 854, 96, 909, 1015, 881, 425, 436, 421, 389, 868, 1187, 1188, 2022, 1024, 1025, 887, 902,	40.24
88	Wardha	Kandegaon	Z. I	75, 44, 66, 113, 219	13.93
89	Wardha	Dhanegaon	Z. I	4	7.33
90	Wardha	Talni Bk.	Z. I	40	3.44
			Total		888.39
			Zadpi JangleTelling Sesks.5		
1	Wardha	Sindi	Z. I	188, 155, 229, 231, 228, 136, 134, 194, 187, 200, 162, 167, 8, 10, 14, 98, 17, 156, 137, 244	28.28
2	Wardha	Kanegaon	Z. I	85, 88, 92, 84, 77, 78, 160, 147, 2, 42, 63, 69	30.08
3	Wardha	Sukli	Z. I	161, 172, 847, 100, 640, 651, 165, 187, 172, 188, 181, 175, 188, 131, 734, 735	20.13
4	Wardha	Dingpur	Z. I	36	5.24
5	Wardha	Hingna	Z. I	30	0.58

6	Wardha	Nagpur	Z. J.	50, 55, 74	11.25
7	Wardha	Yeotmal	Z. J.	265, 283	0.43
8	Wardha	Mandsaur	Z. J.	19, 20, 22, 60, 67, 68, 72, 75, 76, 77, 140	3.58
9	Wardha	Bombay	Z. J.	16, 17	0.10
10	Wardha	Pipri	Z. J.	20, 32, 36, 98	18.28
11	Wardha	Ramdurgpur	Z. J.	35, 54	0.66
12	Wardha	Akola	Z. J.	4, 5, 287, 1603	11.84
13	Wardha	Jaipur	Z. J.	3, 4, 40, 72, 217, 23	5.66
14	Wardha	Dig Dak	Z. J.	8, 224	0.52
15	Wardha	Loni	Z. J.	250, 206, 249, 182, 88, 95, 47, 105, 45, 63, 216	11.87
16	Wardha	Kalla	Z. J.	9	0.48
17	Wardha	Fategarh	Z. J.	181, 182	3.28
18	Wardha	Kataguda	Z. J.	45	0.49
19	Wardha	Dagapur	Z. J.	5, 8, 65, 66	1.95
20	Wardha	Taka Khala	Z. J.	261, 267, 268, 269, 272	5.82
21	Wardha	Petlagarh	Z. J.	232, 233	0.67
22	Wardha	Ekjala	Z. J.	10	0.51
23	Wardha	Belsara	Z. J.	8, 244, 256, 266	4.64
24	Wardha	Chhoti	Z. J.	3, 34, 58, 74, 78, 83, 209, 263	22.18
25	Wardha	Nandora	Z. J.	28, 29, 35, 40, 42, 43, 46, 225, 247, 48	14.30
26	Wardha	Ajanghat	Z. J.	1617	14.73
27	Wardha	Amargaon K.	Z. J.	4, 72, 90, 98	1.99
28	Wardha	Jamni	Z. J.	21, 27, 55, 57, 82, 83, 96, 98	8.67
29	Wardha	Nimgaonkhas	Z. J.	35, 68, 73, 74, 75, 83, 84, 97	6.68
30	Wardha	Apti	Z. J.	104, 60, 67, 69, 91, 92, 94, 95, 96, 4	29.09
31	Wardha	Nilshangaon	Z. J.	827, 828, 881, 882, 889	2.14
32	Wardha	Khalapur	Z. J.	35, 36, 38, 38, 57, 58, 7	4.73
33	Wardha	Hamalapur	Z. J.	71, 74, 8, 9	0.46
34	Wardha	Kelora	Z. J.	70, 88, 72, 73, 76, 113, 140, 174, 91, 95	5.43
35	Wardha	Hivra H	Z. J.	140, 139, 142, 132, 177, 3, 68, 69, 71, 72	24.89
36	Wardha	Kapsi mal	Z. J.	29	1.51
37	Wardha	Gangapur	Z. J.	41, 42, 54, 55, 56, 60	3.11
38	Wardha	Wagholi	Z. J.	2, 3, 29	3.34
39	Wardha	Shivapur K	Z. J.	10, 11	21.84
40	Wardha	Gaurkheda	Z. J.	138, 139, 140, 172, 108, 111, 43, 45, 196, 202, 213, 218, 217, 223, 402, 401, 434, 408, 409, 25, 72, 411, 207, 64	155.11
41	Wardha	Dumalkhur	Z. J.	39	4.81
42	Wardha	Sonora Dhola	Z. J.	234, 230, 229, 231, 235, 233, 218, 203, 202	22.00
43	Wardha	Dahegaon D.	Z. J.	184, 192, 217, 217, 145, 138, 172, 162, 21, 114, 126, 14, 204	11.58
44	Wardha	Bellordaara	Z. J.	82, 83, 84, 102, 103, 104, 159	44.13

45	Wardha	Dattpur	22.2	466, 70, 72, 48	2.48
46	Wardha	Sonegaon	22.1	15	0.58
47	Wardha	Hiwanpur	22.2	3	0.05
48	Wardha	Khaltonda	22.1	102	1.60
49	Wardha	Sevda	22.2	39	0.18
50	Wardha	Khaparda	22.2	14, 11, 1, 18, 18, 10, 48	23.42
51	Wardha	Gaodhgaon	22.1	155, 139, 227, 348, 349, 330, 79, 49, 36, 73, 71, 74, 72	2.68
52	Wardha	Bhargaon B	22.1	83, 95, 246, 258, 277, 67, 67, 83, 84, 288	23.61
53	Wardha	Dhanoda	22.2	35, 44, 48, 75, 85, 208, 198, 168, 175, 179, 175, 264, 330, 322, 223, 224, 360, 310, 336, 405, 464, 420	27.48
54	Wardha	Girdoli	22.1	301, 265, 307, 208, 313, 222, 220, 240, 250, 249, 426, 210, 344, 326, 364, 360, 373, 433, 452, 431, 455, 1, 60, 50, 49, 39, 46, 351, 355, 40	38.88
55	Wardha	Jamgaon	22.1	33, 34, 45, 64	54.14
56	Wardha	Ambada	22.1	110, 101, 158, 117, 113, 225	5.04
57	Wardha	Bhojmbha	22.2	46, 51, 48, 47, 81, 98	30.21
58	Wardha	Tarsi	22.1	84, 97, 66, 142, 83, 84, 9, 155, 58, 84, 91, 55, 8, 10, 85, 86, 127, 100, 77, 53, 53	3.52
59	Wardha	Qetal	22.2	42, 18, 44, 65	2.37
60	Wardha	Sherdgaon	22.1	19, 72, 131, 140	3.83
61	Wardha	Nasapur	22.2	75, 77, 77, 89	8.60
62	Wardha	Bhusada	22.2	276, 264, 297, 264, 245, 252	2.01
63	Wardha	Bothbarga	22.2	2, 3, 4, 5, 113	7.09
64	Wardha	Anji	22.2	109, 113, 114, 111, 160	2.61
65	Wardha	Girdi	22.2	224	0.29
66	Wardha	Dhanegaon	22.2	4, 3, 5	2.27
67	Wardha	Gevindpur	22.2	1	1.01
68	Wardha	Pimpalgaon	22.2	87, 23, 123, 128, 405, 408, 411, 377	14.29
69	Wardha	Digroi	22.1	180, 139, 83, 91, 118, 206	39.16
70	Wardha	Pathri	22.1	15	8.23
71	Wardha	Khandgaon	22.2	38, 5, 1, 35, 32, 16, 37, 3, 42	12.47
72	Wardha	Takli D	22.2	80, 143	1.54
73	Wardha	Sihari	22.1	28, 24	0.39
74	Wardha	Alode	22.1	161, 77, 26, 19, 28, 93, 38	8.53
75	Wardha	Jamgaon	22.2	2, 4, 5, 8, 29, 22, 26, 11	1.08
76	Wardha	Digroi	22.1	30, 34, 63, 134, 137, 134	7.95

77	Wardha	Shivapur	Z. J.	54, 8, 13, 15, 62, 81, 93, 344, 356, 370, 376, 387, 388	2.56
78	Wardha	Talli Ghat	Z. J.	15, 28, 11, 256, 18, 333, 191, 15, 335, 220, 188, 232, 240, 243, 248, 262, 305, 306, 307, 182, 41, 80, 27, 90, 241, 218	6.19
			Total		880.91

	Zaddi Jungle Felling Series-I				
1	Wardha	Hingnghat	Z. J.	10, 69, 207, 34, 23, 38, 65, 17, 6	1.84
2	Wardha	Shigaon K.	Z. J.	88	0.07
3	Wardha	Kachargaon	Z. J.	45.2	0.38
4	Wardha	Chichghat	Z. J.	340, 369, 126, 170, 15, 14, 28, 146, 38, 57, 147	29.00
5	Wardha	Jarora	Z. J.	38, 33, 27, 48, 78	5.54
6	Wardha	Ajanti	Z. J.	23, 32, 60, 82, 84, 87, 89, 107, 185, 187, 222, 305, 311, 325, 326, 327, 328, 332, 358	31.02
7	Wardha	Kundab	Z. J.	1, 48	0.24
8	Wardha	Kalki Ka	Z. J.	6, 115, 68, 89, 48, 127, 90, 24, 22, 45, 1, 118, 36, 1, 119, 57, 69, 112, 237, 10, 8, 124, 123, 85, 1, 31, 2, 121, 18, 23, 3, 4, 28, 73, 31, 17, 3, 19, 1, 13, 19	113.83
9	Wardha	Jamb	Z. J.	17, 30, 94, 28, 90	12.50
10	Wardha	Jamkhed	Z. J.	22, 32, 33, 48, 66, 69, 71, 72, 85	11.60
11	Wardha	Nimgaon	Z. J.	8, 93	1.00
12	Wardha	Ochangaon	Z. J.	56, 14, 12, 11, 2, 28, 48, 37	13.00
13	Wardha	Dahalgaon	Z. J.	27	2.20
14	Wardha	Dhamangaon	Z. J.	1, 336, 32, 38, 68, 48, 80, 85, 102	22.07
15	Wardha	Nagaon	Z. J.	7, 21, 41, 1	2.14
16	Wardha	Wada	Z. J.	229, 237, 261, 334, 351, 350, 420, 424, 429, 18, 46, 362, 230, 481, 506, 508, 497, 551, 574, 564, 537	46.03
17	Wardha	Waghali	Z. J.	87, 82, 105, 192, 190, 186, 18, 279, 278, 365, 361, 317, 362	8.09
18	Wardha	Durgavahan	Z. J.	24, 22, 18, 17, 16, 5, 41, 76, 91, 95, 94, 93, 99, 100, 101, 109	27.34
19	Wardha	Bidhanpuri	Z. J.	25, 13, 14	2.21
20	Wardha	Sukadha	Z. J.	12, 14	0.52
21	Wardha	Kingaon	Z. J.	81, 132, 132, 138, 139, 170, 172, 367, 368, 7, 177, 186, 340, 361	9.51
22	Wardha	Khanjari	Z. J.	3, 43	1.11

25	Wardha	Kaurpathada	R.F.	33	8.68
26	Wardha	Ajnasingar	R.F.	6	0.24
29	Wardha	Kajna	R.F.	75, 80, 100, 85, 100, 80	29.89
26	Wardha	Bargaon	R.F.	149, 210, 224, 225, 229, 127, 91, 80, 287, 250, 125, 51	14.44
27	Wardha	Gumthpur	R.F.	31	1.70
28	Wardha	Dahiba	R.F.	17, 24, 88, 8, 9, 90, 118, 118	2.79
29	Wardha	Nandgaon Go	R.F.	38, 4, 40, 41, 162, 200, 247	16.29
30	Wardha	Bargaon M	R.F.	13, 14, 27, 115, 14, 23, 16, 30, 114, 113	8.40
31	Wardha	Digpur	R.F.	48	8.05
32	Wardha	Jamda	R.F.	82, 86, 75, 106	10.14
33	Wardha	Kawadghat	R.F.	151, 112, 83, 86	22.83
34	Wardha	Adgaon	R.F.	28, 45, 18	11.58
35	Wardha	Wasu	R.F.	40, 14	6.87
36	Wardha	Kadarna	R.F.	215, 212, 89, 184, 188	10.72
37	Wardha	Kachi	R.F.	40, 70, 71, 72, 74, 81, 117, 2, 250, 2, 181, 167, 168	86.16
38	Wardha	Sultanpur	R.F.	52, 87	6.57
39	Wardha	Kandhli	R.F.	58, 11, 97, 34, 123, 211	7.88
40	Wardha	Wadhona	R.F.	1, 25, 99, 123	8.39
41	Wardha	Pimpalgaon	R.F.	2, 80, 285, 288, 296, 227, 228	13.15
42	Wardha	Kaun Wagh	R.F.	7, 33, 42, 2, 102, 118, 262, 172, 177, 178, 267, 347, 448, 458, 485, 2, 470, 2, 481, 504, 521, 2, 541, 2, 542, 550, 556, 564, 565, 607, 620, 646, 735	113.34
43	Wardha	Umari	R.F.	233, 234, 240, 80, 130, 147, 148, 149, 150, 159, 160, 190, 2, 192, 198, 2, 205	85.70
44	Wardha	Kalambi	R.F.	98, 113, 2, 123, 90, 209	32.55
45	Wardha	Dhanoli	R.F.	388, 2, 283, 139, 280	12.92
46	Wardha	Nawada	R.F.	54, 29, 86, 93, 84, 58, 76, 75, 94, 87, 2	34.89
47	Wardha	Chitlighat	R.F.	144, 152, 57	2.30
			Total		554.28

			Zadpi Jungle Felling Series-I		
1	Wardha	Dhanegaon P	R.F.	43, 55, 48, 63	80.21
2	Wardha	Dhanegaon P	R.F.	1, 2, 54, 75, 2, 74, 2, 22, 176	80.00
3	Wardha	Dhanegaon P	R.F.	101, 106, 184, 2, 200, 2, 188, 2, 10, 2, 2, 7, 2, 86, 204, 126, 72, 202, 92	60.40
4	Wardha	Wanegaon	R.F.	29	0.20
5	Wardha	Kolambhara	R.F.	31, 33	27.33
6	Wardha	Chanda (e) ka	R.F.	341, 319, 365, 2, 2, 2, 12, 2, 21, 272, 305, 2, 268, 98, 205, 227, 240	45.80
7	Wardha	Bid Cadre	R.F.	8, 21	1.32

8	Wardha	Sindi	Z. J.	30, 32, 101, 42, 89	6.28
9	Wardha	Wardha	Z. J.	12, 14	8.64
10	Wardha	Sawali	Z. J.	1, 3, 141, 142, 149, 165, 172, 173(2), 174, 176, 231(2), 182, 183, 186, 187, 232, 233, 234, 235, 236(2), 240(2)	49.46
11	Wardha	Bhidi	Z. J.	26	6.79
12	Wardha	Yavatmal	Z. J.	206, 213, 104, 215	8.55
13	Wardha	Chikhali	Z. J.	225, 44, 228, 222, 23	5.31
14	Wardha	Pardi P	Z. J.	49(2), 47, 50, 45(2), 51, 56, 58,	82.37
15	Wardha	Pardi P	Z. J.	60, 61, 62, 63, 66, 67(2), 214(2), 69, 83, 84, 87, 201, 208	41.56
16	Wardha	Ladki	Z. J.	244, 167, 183	34.83
17	Wardha	Kharsh	Z. J.	12, 14, 13, 11	8.19
18	Wardha	Borkarn	Z. J.	152, 154, 140, 228, 229, 271, 84, 2, 228	40.67
19	Yavatmal	Ramnagar	Z. J.	18, 45, 50, 55, 220, 230, 261, 320	10.00
20	Yavatmal	Kruthnagar	Z. J.	8, 9, 24, 25, 30, 31	12.55
21	Yavatmal	Kanchali	Z. J.	13, 19, 26, 27, 35, 54, 218, 272, 284, 285	13.96
22	Yavatmal	Jam	Z. J.	48, 71, 1, 72, 80, 41	21.83
23	Yavatmal	Amnapur	Z. J.	18, 57	12.88
24	Yavatmal	Waghapur	Z. J.	97	8.16
25	Yavatmal	Khandala	Z. J.	187, 198, 209, 255, 272, 276, 276, 278, 287, 314	82.79
26	Yavatmal	Kanheri	Z. J.	2, 3, 4, 8, 30, 31	28.33
27	Yavatmal	Singada	Z. J.	24, 91, 212, 222, 3, 14, 27, 59, 128, 188, 189, 252, 57, 58, 112, 114	20.40
28	Yavatmal	Chakan	Z. J.	1, 2, 6, 14, 40, 104, 225, 265, 311	18.79
29	Yavatmal	Umari	Z. J.	187(2), 186, 205, 183, 28, 144, 155, 167	1.00
30	Yavatmal	Ras Umari	Z. J.	13, 1, 72, 73	21.30
31	Yavatmal	Tandulwadi	Z. J.	23, 24, 58, 75, 62, 64, 67, 68, 96, 111	6.22
32	Yavatmal	Bhosa	Z. J.	269, 333, 338, 334, 336, 339	8.28
33	Yavatmal	Kalamb	Z. J.	82, 120, 76, 78, 85, 184	7.27
34	Yavatmal	Sarda	Z. J.	1, 2, 4, 70, 74, 82, 92, 93, 95, 99	23.26
35	Yavatmal	Tanpur	Z. J.	58, 65, 71, 72, 73, 74	13.98
			Total		879.28

	Zudpi Jungle Felling Series-I				
1	Yavatmal	Nilon	Z. J.	41(2, 42(2, 62, 2, 63, 93, 1, 86/2, 95(2, 105, 1, 115(2, 105, 106, 108, 119	53.79
2	Yavatmal	Rajakpur	Z. J.	107, 105, 107, 108, 112, 114, 126, 127, 128, 2, 12	11.25

3	Lamiaceae	Perilla	Z. 1	213, 108, 73, 215, 212, 216, 217	11.49
4	Lamiaceae	Lavandula sp.	Z. 1	220, 238, 232, 11, 4, 129, 122, 76	9.88
5	Lamiaceae	Nepeta	Z. 1	148, 67, 24, 213, 151	5.91
6	Lamiaceae	Ramona	Z. 1	85, 108, 108, 118	4.13
7	Lamiaceae	Rosa	Z. 1	183, 128, 127, 49	10.04
8	Lamiaceae	Lycopus	Z. 1	35, 10, 4	8.34
9	Lamiaceae	Rosmarinus	Z. 1	115, 216, 118, 37, 13, 14, 15, 14, 26, 19, 35, 36, 49, 41, 49, 50, 18, 92	21.69
10	Lamiaceae	Salvia sp.	Z. 1	82, 62	27.01
11	Lamiaceae	Rosa sp.	Z. 1	1, 2, 2, 55, 84, 238, 92, 240, 2, 252, 203, 2, 214, 2, 18, 2, 232, 228, 11, 23, 28, 18, 10, 234, 248, 148, 250, 252, 236, 237, 174, 200, 121, 130, 131, 149, 146, 169, 194, 198, 17, 188, 97, 98, 89, 100, 101, 140, 208, 211, 212, 213, 214, 36, 195	85.18
12	Lamiaceae	Salvia	Z. 1	26, 1, 6, 2, 11, 14, 34, 36, 41, 1442, 129, 130, 1422, 16, 11, 272, 29	84.93
13	Lamiaceae	Salvia	Z. 1	1, 2, 27, 9, 7, 8, 28, 31, 42, 23, 60, 213, 212	25.44
14	Lamiaceae	Rhaphis	Z. 1	49, 223, 128, 189	7.19
15	Lamiaceae	Nepeta	Z. 1	185, 8, 192, 151, 193	7.12
16	Lamiaceae	Wiedemannia	Z. 1	74, 73	8.87
17	Lamiaceae	Stachys	Z. 1	22, 49, 2	3.26
18	Lamiaceae	Gomphrena	Z. 1	24, 22, 25, 17, 20, 20	6.15
19	Lamiaceae	Hyssopus	Z. 1	144, 145, 98, 127, 128, 126	4.55
20	Lamiaceae	Mentha sp.	Z. 1	87, 96, 89, 130, 344, 123, 78, 85, 66, 1002, 840, 797, 378	49.79
21	Lamiaceae	Thymus	Z. 1	200, 63, 63, 213, 107, 227, 60, 1, 319, 318, 318, 360, 9, 29, 28, 68, 27, 26	57.39
22	Lamiaceae	Pseudogaltonia	Z. 1	1, 4, 21, 28, 6, 5	13.69
23	Lamiaceae	Dracocephalum	Z. 1	11, 137, 138, 139, 140, 142, 125, 126, 6, 213, 208, 203, 183, 1, 184	29.23
24	Lamiaceae	Scutellaria	Z. 1	69, 12, 3, 123, 2, 107, 2, 106, 104, 1, 47, 17, 18, 69, 68, 67, 65	52.67
25	Lamiaceae	Origanum	Z. 1	16, 95, 85, 84	87.21
26	Lamiaceae	Ocimum	Z. 1	111, 112	8.46
27	Lamiaceae	Prunella	Z. 1	1	8.89

28	[illegible]	[illegible]	[illegible]	[illegible]	38.56
29	[illegible]	Nindita	[illegible]	8, 7, 126, 128, 58, 64	17.97
30	[illegible]	Kavita	[illegible]	29, 31, 32, 33, 34, 42, 43, 46, 48	7.44
31	[illegible]	Usha	[illegible]	84, 249, 18, 9, 261	8.81
32	[illegible]	Tai	[illegible]	94, 170, 17, 178, 76, 79	10.56
33	[illegible]	Dhanushkoda	[illegible]	2, 3, 4, 30, 37, 38, 41, 42, 45, 56, 58, 60, 74, 76, 77, 78, 79, 82, 83, 84, 86, 141, 146, 152, 154, 156, 160, 168, 169, 173, 193, 209, 212, 216	34.32
34	[illegible]	[illegible]	[illegible]	59, 62, 77	8.67
35	[illegible]	Pattali	[illegible]	13, 25, 26, 152, 58, 85, 86, 140	8.73
36	[illegible]	[illegible]	[illegible]	189, 192, 193, 195, 204	5.41
			Total		900.85

			Zudgi Jungle Falling Series-#		
1	[illegible]	Godishwara	[illegible]	13, 15, 72	4.38
2	[illegible]	Waigaon Qa	[illegible]	242, 480.2, 84, 324, 424, 482, 483, 584, 709	30.10
3	[illegible]	Lampur	[illegible]	82, 83.382, 25.2, 28.2, 202, 208, 22, 6, 7, 51, 55, 66	44.74
4	[illegible]	Waigaon II	[illegible]	443, 222, 223	8.76
5	[illegible]	Narsanpur	[illegible]	40, 42, 53, 54, 61	5.67
6	[illegible]	Tekadi	[illegible]	32, 30, 39, 142, 22	21.94
7	[illegible]	Nandpur	[illegible]	6, 53, 56, 502	12.60
8	[illegible]	Khargaon	[illegible]	93, 97, 103, 104, 105, 108, 210, 211, 114, 115, 114, 128, 129, 130, 231, 232, 144, 147, 1423, 1432	84.35
9	[illegible]	Palgaon	[illegible]	3, 83, 85, 86, 94, 81, 82, 91, 93, 89, 87, 299, 53, 55	41.64
10	[illegible]	Bokli	[illegible]	91, 115, 95, 99, 337	7.27
11	[illegible]	Sirsi	[illegible]	8, 52, 54, 55, 57	4.34
12	[illegible]	Pattali	[illegible]	8, 154, 64, 87, 88, 89, 90, 116, 117, 118, 120, 121, 124, 125	8.54
13	[illegible]	Ajda	[illegible]	171, 172, 145, 148, 149, 150, 151, 152, 33, 34, 35, 59, 60, 76, 189, 197, 208, 217, 222, 224, 230, 234, 237, 308, 245, 249, 251, 252, 259	84.85
14	[illegible]	Ghatanur	[illegible]	2, 12, 39, 304, 309, 361, 338, 140, 141, 144, 145, 138	41.36
15	[illegible]	Pathri	[illegible]	28, 143, 142, 138, 86, 87	7.39

16	Samastipur	Narayanpur	Z. I.	98	3.70
17	Samastipur	Sarsakheda	Z. I.	148, 147, 139, 137, 136, 131, 128, 124, 123, 115, 107, 106, 103, 102, 101, 100, 98, 194, 191, 189, 187, 171, 166, 87, 169, 134, 264, 107, 105, 103, 100, 99, 102, 113, 8, 7, 11, 282, 284, 288, 275, 274, 228	70.23
18	Samastipur	Pokhra	Z. I.	73, 2, 71, 70, 254, 255, 256, 258	23.47
19	Samastipur	Laboli	Z. I.	128, 188, 102, 106, 108, 112, 73, 82, 63, 58, 62, 88, 47, 31, 57, 52, 13, 74, 118, 2, 178, 2, 11, 68, 11, 12	30.04
20	Samastipur	Kanika	Z. I.	128, 2, 166, 49, 133, 138	52.98
21	Samastipur	Girinathpur	Z. I.	5, 16, 125, 208, 202, 65, 2, 170, 167, 7	28.78
22	Samastipur	Shegam Ch.	Z. I.	82, 102, 3, 4, 52, 10, 6, 7, 8, 14, 2, 41, 2, 34, 2, 11	48.75
23	Samastipur	Alam	Z. I.	20, 81, 24, 23, 26	10.23
24	Samastipur	Kanu A	Z. I.	21, 2, 60, 3, 45, 11, 50, 173, 174, 174, 1, 175, 176, 186, 201, 211, 47, 52	18.30
25	Samastipur	Narayanpur	Z. I.	49, 41	11.99
26	Samastipur	Gatesthpur	Z. I.	98, 139, 145, 148	23.78
27	Samastipur	Khet	Z. I.	11, 12, 14, 15, 16	8.39
28	Samastipur	Pawapatti	Z. I.	24, 35, 36, 38, 37, 30	48.38
29	Samastipur	Zudda	Z. I.	36, 38, 38, 39	7.30
30	Samastipur	Uttari	Z. I.	48, 67, 65, 8	13.79
31	Samastipur	Belgisu	Z. I.	32, 184, 179, 2, 182, 183	10.70
32	Samastipur	Anandha	Z. I.	142, 146, 151, 8, 11	10.00
33	Samastipur	Kanu	Z. I.	146, 145, 142, 147, 145, 151, 153, 149, 137, 148, 134	32.09
34	Samastipur	Dasagpur	Z. I.	47, 75, 93	22.72
35	Samastipur	Nasrat	Z. I.	397, 398, 394, 371, 394, 275, 395	113.81
		Total			896.35

	Zaidpur Jungle Falling Series 10				
1	Samastipur	Narayanpur	Z. I.	59, 62, 58, 137	30.29
2	Samastipur	Wasi	Z. I.	107, 128, 129, 130, 132, 384, 40, 74, 98, 96, 105, 106, 83, 110, 99	33.95
3	Samastipur	Khajuli	Z. I.	24	17.36
4	Samastipur	Sarsai	Z. I.	180, 178, 181, 182, 47, 48, 88, 300, 1, 198, 197, 182	43.90
5	Samastipur	Pipri	Z. I.	125, 126, 49, 2, 111, 2	28.03
6	Samastipur	Mamchuria	Z. I.	11	3.96

7	Samudrapur	Kalikas	Z.I.	148, 294, 193, 259, 99, 142, 304, 312, 400, 15, 284, 301, 282, 371, 112, 136, 110, 114, 136, 109, 151, 113	40.66
8	Samudrapur	Aadi	Z.I.	1, 2, 3, 31, 32, 35, 40, 44, 57, 38	3.24
9	Samudrapur	Gayam	Z.I.	139, 149, 121, 2, 110	7.33
10	Samudrapur	Chevvuri	Z.I.	13, 15, 31, 50, 91, 98	9.17
11	Samudrapur	Nadu	Z.I.	10, 32, 44, 45, 51, 63, 77, 82, 84, 88, 42, 66, 95	33.85
12	Samudrapur	Bhavanpur	Z.I.	57, 98, 60, 61, 81, 82, 91, 93, 95, (02, 101, 108), 55	9.45
13	Samudrapur	Khaja	Z.I.	11, 15, 31, 32, 34, 38, 62, 70, 42, 56, 2, 57, 59, 93, 110, 2	37.87
14	Samudrapur	Chevvugam	Z.I.	9, 20, 21, 37, 51, 78, 28	8.48
15	Samudrapur	Tellatur	Z.I.	8, 10, 11, 17, 18, 22, 82, 306, 94, 109, 1, 3, 112	21.78
16	Samudrapur	Chengal	Z.I.	82, 83, 119, 125, 128, 131, 132, 133	58.71
17	Samudrapur	Seenaraju Gu	Z.I.	2, 22, 82, 91, 92, 93, 105, 132, 98, 91, 96, 114	51.38
18	Samudrapur	Lakkundi	Z.I.	15, 16, 17, 33, 116, 1, 54, 2	16.16
19	Samudrapur	Shivanilai	Z.I.	80, 77, 81, 172, 84	35.93
20	Samudrapur	Undrajavaram	Z.I.	45, 126, 129, 151, 152, 159, 4(12), 8	17.58
21	Samudrapur	Jagannapeta	Z.I.	14, 15, 21, 78, 79, 81, 82, 84, 86, 92, 71, 72, 74, 89	22.10
22	Samudrapur	Khanapur	Z.I.	82, 101, 5, 33, 11, 5, 16, 23, 51, 56, 58, 54	13.67
23	Samudrapur	Dodagatta A	Z.I.	145, 73, 49, 21, 47, 74, 101, 121, 30, 68, 69, 30, 150	41.48
24	Samudrapur	Dharmapura	Z.I.	2, 3, 4, 5, 6, 9, 17, 23, 26, 44, 45, 84, 116, 119, 120, 125, 155, 178	7.10
25	Samudrapur	Vibuti	Z.I.	99, 112, 196, 197, 3, 15, 72	8.71
26	Samudrapur	Tavanigere	Z.I.	32, 35, 71, 76, 78, 82	4.14
27	Samudrapur	Thirumala	Z.I.	37, 19, 22, 23, 24, 25, 7, 12, 15, 21, 22, 23, 25, 26, 28	20.93
28	Samudrapur	Aroli	Z.I.	37, 96, 97	16.82
29	Samudrapur	Faridpur	Z.I.	60, 268, 55, 215	18.72
30	Samudrapur	Dindapur	Z.I.	5, 70, 74, 75	13.28
31	Samudrapur	Kavadapur	Z.I.	34, 52, 59	7.42
32	Samudrapur	Tavi	Z.I.	31, 1, 36, 47/1	11.00
33	Samudrapur	Mangrol	Z.I.	202, 208, 211, 1, 215, 233, 158, 1, 139/2, 266, 241, 2, 310, 285, 286	54.48
34	Samudrapur	Kanagarh	Z.I.	27, 28, 31	11.28

35	Samudrapur	Bandhavgarh	Z.1	42, 2	6.74
36	Samudrapur	Taladi	Z.1	1, 9, 13, 14, 24, 73, 76, 77, 149, 150, 152, 153, 37	19.78
37	Samudrapur	Tadpura	Z.1	29, 27, 30, 35, 98, 100, 104, 105, 109, 111, 112, 22	4.50
38	Samudrapur	Pimpalgaon P	Z.1	2,3,1,0,0,0	89.08
39	Samudrapur	Pimpalgaon P	Z.1	142, 271, 309, 310, 345, 356, 358, 348, 372, 350	15.39
40	Samudrapur	Hirapur	Z.1	82, 53, 83, 85, 79, 2, 81, 87, 89	4.17
41	Samudrapur	Hiranpur	Z.1	18, 2, 12, 17, 2, 18	28.73
			Total		887.84

			Tadpi Jungle Felling Series-II		
1	Samudrapur	Rona	Z.1	851, 17, 1, 45, 2, 886, 87, 8, 97, 2	17.21
2	Hingni	Tadi Kho	Z.1	38, 41, 42, 17, 39, 46, 168, 174, 176	52.38
3	Hingni	Shivangaon	Z.1	2, 20, 21	10.24
4	Hingni	Khadka	Z.1	201, 202, 200, 159, 150, 160, 153	11.34
5	Hingni	Jojna	Z.1	1, 2, 8, 9, 11, 209, 234, 245, 263, 265, 266	55.47
6	Hingni	Handapur	Z.1	235, 230, 231, 255, 256, 262, 271, 272, 278, 280, 284, 302, 372, 375, 376, 402, 404	8.47
7	Hingni	Ishtapur	Z.1	24	0.22
8	Hingni	Waghada	Z.1	109, 9	0.89
9	Hingni	Shivangaon	Z.1	5, 36, 8, 33, 34, 24	4.17
10	Hingni	Kagaz	Z.1	178, 176, 177, 174, 179, 246, 243	27.34
11	Hingni	Taladi	Z.1	160, 161, 157, 166, 210, 214, 215, 216, 259, 262	14.58
12	Hingni	Chanda	Z.1	462, 35, 98, 34, 62	10.84
13	Hingni	Dongaon	Z.1	204	1.03
14	Hingni	Kailapur	Z.1	7, 8, 46, 55	12.49
15	Hingni	Pimpalgaon	Z.1	3, 21, 10, 95, 164, 270	9.69
16	Hingni	Dhadoda	Z.1	96	2.24
17	Hingni	Wajapur	Z.1	114, 115, 123	2.80
18	Hingni	Isloo	Z.1	20, 21, 22, 364, 324, 387, 375, 452, 285, 370, 18, 374, 378, 325, 368, 386	20.41
19	Hingni	Waghapur	Z.1	14, 88	0.11
20	Hingni	Naga Takli	Z.1	16, 17	2.45
21	Hingni	Gunapur	Z.1	36	3.35
22	Hingni	Dhanoli M.	Z.1	2, 3	0.21
23	Hingni	Gondapur	Z.1	2, 20, 174, 175, 176, 177	2.91
24	Hingni	Ishtaingpur	Z.1	126, 7	0.12
25	Hingni	Kalunapur	Z.1	8, 11, 26, 94, 95, 122	1.78
26	Hingni	Mirchapur	Z.1	2, 2, 4, 5, 18, 128	2.20
27	Hingni	Wathapur	Z.1	2, 88, 90	1.11

28	Hingna	Khadki	Z. P.	17, 18, 50, 139, 40, 41, 42, 58, 61, 75	47.69
29	Hingna	Kolar	Z. P.	119, 222, 1, 2, 72, 156	33.28
30	Hingna	Kumdha	Z. P.	222, 37, 124, 200, 266, 268, 283, 289, 304, 385	76.88
31	Hingna	Chichghat	Z. P.	115, 128, 129, 31, 97, 134, 178	28.97
32	Hingna	Selgaon	Z. P.	122, 18, 1, 58, 42, 38, 18, 87, 2, 113, 114	83.09
33	Hingna	Sukali (K)	Z. P.	305, 364, 70, 73, 33, 34, 120	35.97
34	Hingna	Ghorad	Z. P.	6, 17, 41, 202, 302, 370, 385	30.97
35	Hingna	Nevjabari	Z. P.	1, 2, 3, 4, 5, 6, 7, 9, 37, 82, 87, 112	38.01
36	Hingna	Bargaon	Z. P.	62, 41, 4, 5	1.94
37	Hingna	Kalmna	Z. P.	28, 81, 108, 108, 115, 134, 135, 120, 122, 132, 136, 149, 190, 192, 256, 288, 295, 296, 200, 205, 207, 245, 286, 324, 335, 419, 462, 462, 470, 489, 494, 497, 513, 517, 539, 544, 549, 554, 565, 564, 569, 589, 775, 774, 907, 911, 914, 918, 927,	101.23
38	Hingna	Kolsa	Z. P.	31, 8, 18, 1, 78	4.23
39	Hingna	Kumgaon	Z. P.	46, 48, 26, 47	2.23
40	Hingna	Asoljhara	Z. P.	53, 58, 109, 66, 83, 173, 74	17.18
41	Hingna	Dhapke	Z. P.	121, 124, 127, 142, 131, 89, 92, 93, 98, 206, 101, 129, 148, 149, 150, 152, 153, 92	22.53
42	Hingna	Kolgaon	Z. P.	154, 6	2.23
43	Hingna	Pardsi	Z. P.	24, 168, 180, 181, 118, 162, 166, 123, 388, 396, 9, 117, 246, 123, 104, 150, 126, 27, 28, 185, 186, 330, 133, 239, 232, 270	27.99
44	Hingna	Pimpala	Z. P.	140, 163, 108, 11, 2, 1, 5, 4, 6, 8, 7	8.64
45	Hingna	Khapra Dhe	Z. P.	132, 131, 22, 2, 1, 17, 44, 47, 79, 82, 142, 147, 161	8.11
46	Hingna	Nilaha	Z. P.	12, 2	0.67
47	Hingna	Tekalgaon	Z. P.	59, 53, 54, 161	3.03
48	Hingna	Chandoli	Z. P.	56, 67, 69, 70, 71, 78	4.34
49	Hingna	Bodkala	Z. P.	4, 21, 22, 25, 203, 256, 257, 257	3.03
50	Hingna	Palasgaon	Z. P.	564, 411, 10, 12, 708, 104	1.06
51	Hingna	Kalmalapur	Z. P.	1, 2, 11, 16, 23, 27, 28, 30	4.07

23	Hingni	Dakhegaon	Z. I.	6, 1, 7, 8, 67, 72, 95, 99, 134, 167, 330	3.01
25	Hingni	Digras	Z. I.	14, 145, 148	1.03
26	Hingni	Kinkarn	Z. I.	128, 22, 27, 28, 30, 33, 52, 72, 74, 75, 76, 77, 78, 79, 87, 88, 93, 94, 122, 125, 126, 128, 92	22.58
27	Hingni	Hivarsa	Z. I.	8, 9, 10, 86, 88, 1, 7, 8	23.45
28	Hingni	Dhegaon Go	Z. I.	285, 282, 228, 297, 241, 126	11.51
57	Hingni	Umgaon	Z. I.	5, 9, 10, 13, 12, 31	2.45
58	Hingni	Kinwa	Z. I.	220, 218, 218, 217, 221, 222, 246, 221	13.30
59	Hingni	Sijkasa	Z. I.	24, 59, 72, 73, 77, 133	31.31
60	Hingni	Chamarshel	Z. I.	12, 81, 228, 140, 220, 486, 449	24.12
61	Hingni	Dethi	Z. I.	31, 53, 54, 75, 76	5.17
62	Hingni	Jangaon	Z. I.	81, 88	3.58
63	Hingni	Gaymukha	Z. I.	10, 14, 15, 16, 12, 98, 95, 200, 102, 74	8.40
64	Hingni	Sukhgaon	Z. I.	106, 2, 3, 5	2.02
65	Hingni	Chinchkh	Z. I.	6, 2, 93, 24, 4	19.45
66	Hingni	Waigaon J		5, 71, 329, 231, 84, 233	8.08
			Total		538.39

	Zadpi Jangle Felling Series-12				
1	Hingni	Khadki S.P.	Z. I.	64, 26, 27	02.30
2	Hingni	Khadki S.P.	Z. I.	90, 91, 34, 32, 24, 148, 149, 145, 133, 17, 10, 19, 20, 196, 89, 105, 71, 82, 35, 11, 130, 144, 188, 73	24.09
3	Hingni	Antgaon Kha	Z. I.	77, 42, 44, 17, 18, 36, 37, 1, 3, 41	4.01
4	Hingni	Kokada	Z. I.	65, 64, 73, 146, 56, 134, 4	3.14
5	Hingni	Nimaljai	Z. I.	91, 92	1.41
6	Hingni	Khapi	Z. I.	8, 14, 15, 19, 103, 104, 105	2.82
7	Hingni	Mangaon	Z. I.	41, 48	3.93
8	Hingni	Bibi	Z. I.	89, 31, 42	3.29
9	Hingni	Rajgaon	Z. I.	31	0.03
10	Hingni	Dudi	Z. I.	86	0.37
11	Hingni	Dalagaon	Z. I.	1	13.43
12	Hingni	Jewali	Z. I.	9, 10	2.46
13	Hingni	Pimpalgaonda	Z. I.	45, 137	0.48
14	Hingni	Kakadi	Z. I.	119	0.10
15	Hingni	Bahegaon	Z. I.	92	1.70
16	Hingni	Rajgaon	Z. I.	422, 8, 2, 424, 1, 2, 3, 82, 209, 22, 14, 238, 21	12.24
17	Hingni	Umgaon	Z. I.	33, 66, 64	0.63
18	Hingni	Bibi	Z. I.	42	0.79
19	Hingni	Khaparadongar	Z. I.	8, 118, 170, 172, 166, 176, 174, 170	2.08
20	Hingni	Khairi N.	Z. I.	46, 147	2.11

21	Kaiyan	Bakkalpara	Z. J.	48, 54, 5, 22	5.89
22	Kaiyan	Zarda	Z. J.	39, 4, 13	3.84
23	Kaiyan	Pahala Kha	Z. J.	1, 2	0.64
24	Kaiyan	Gangaram	Z. J.	87, 28, 7, 32, 31, 33, 29	14.34
25	Kaiyan	Kaiyanpara	Z. J.	1, 152, 154, 8, 9, 175, 42, 88, 45, 304, 305, 82, 70	4.43
26	Kaiyan	Pramada	Z. J.	139, 145	2.81
27	Kaiyan	Kinoy	Z. J.	32, 93, 24, 66, 51, 87, 18, 21, 14	9.43
28	Kaiyan	Khandamgar	Z. J.	47, 13, 37	3.46
29	Kaiyan	Wadgaon Kha	Z. J.	44, 53, 16, 11, 10	5.58
30	Kaiyan	Wadgaon Kala	Z. J.	3, 8, 9, 64, 72, 141, 146, 147, 260, 4, 74	3.38
31	Kaiyan	Borkhedi. G	Z. J.	8, 6, 18, 11, 17	1.69
32	Kaiyan	Hiwara	Z. J.	94, 30, 24, 29, 35	7.49
33	Kaiyan	Khairi	Z. J.	33, 30, 37	0.62
34	Kaiyan	Khirala	Z. J.	2, 3, 14, 18, 21, 33, 17	20.69
35	Kaiyan	Kohli	Z. J.	88	0.94
36	Kaiyan	Kongaon	Z. J.	344, 347, 188, 284, 209	1.87
37	Kaiyan	Kumala	Z. J.	78, 69, 54	1.37
38	Kaiyan	Kukdi B	Z. J.	116, 1163	2.27
39	Kaiyan	Mahati	Z. J.	60, 164, 182, 186, 197	1.37
40	Kaiyan	Tiru	Z. J.	2, 2, 3, 42, 52, 4, 213	3.62
41	Kaiyan	Tumsaigaon	Z. J.	8, 11	0.46
42	Kaiyan	Sawai	Z. J.	58, 68, 2, 52, 115	11.84
43	Kaiyan	Bibinahi	Z. J.	4	41.09
44	Kaiyan	Akoli	Z. J.	184, 142, 141, 108, 48	7.33
45	Kaiyan	Khairi	Z. J.	21, 24, 28, 22	19.09
46	Kaiyan	Kalkasa	Z. J.	3, 2, 117, 118, 105, 69, 94, 82, 97, 83, 53, 83, 12, 4, 84	31.41
47	Kaiyan	Lakki	Z. J.	40	0.43
48	Kaiyan	Borkedi	Z. J.	41	3.99
49	Kaiyan	Pangat Mori	Z. J.	87, 45, 42, 1, 15, 39	5.19
50	Kaiyan	Rangat J	Z. J.	54, 23, 36, 52, 57, 86, 4	105.09
51	Kaiyan	Shingaon Kala	Z. J.	211, 149, 142	11.17
52	Kaiyan	Sonkasa Kala	Z. J.	257, 190, 299, 294, 95, 93, 84, 89, 52, 34, 16, 17, 78, 51, 104, 68	18.91
53	Kaiyan	Wai Bandhada	Z. J.	11, 2	2.55
54	Kaiyan	Tankasarala 2	Z. J.	97, 165, 2, 1, 28, 45, 14, 17, 98, 89, 75, 89, 93, 96, 126, 139, 144, 167, 168, 265, 186, 188, 175, 191	81.27
55	Kaiyan	Gaingaon	Z. J.	82, 83, 98, 144, 152-1, 152-2, 160, 149, 206, 184, 195	58.26
56	Kaiyan	Nimgaon	Z. J.	22, 72	3.00
57	Kaiyan	Sakri Kala	Z. J.	21, 93, 119, 93, 133, 107, 173	35.03
58	Kaiyan	Angaon	Z. J.	116, 168, 107, 109, 106, 117, 246, 4, 2, 109	24.35
59	Kaiyan	Dudal	Z. J.	25, 24, 44, 55	2.47
60	Kaiyan	Gohada Kala	Z. J.	38, 12, 41	0.54

62	Hmyn	Jaza	Z 2	8, 14, 15, 17, 23	3.62
63	Hmyn	Gulab Kho	Z 2	1, 2, 3, 5, 6, 7, 8	15.58
64	Hmyn	Tuka Pa	Z 2	50, 64, 224, 23	14.27
65	Hmyn	Ban	Z 2	50, 51, 57, 58, 66, 68, 67, 69, 70, 72, 73, 74	34.11
66	Hmyn	Kaibuni	Z 2	2, 6, 10, 12	6.47
67	Hmyn	Sonth	Z 2	1, 94, 117, 118, 124, 126, 10, 12, 15, 22, 2, 1, 47	22.21
68	Hmyn	Wakanchin	Z 2	65, 66, 92, 93, 99, 102, 108, 111, 113, 113, 114, 117, 119	8.56
69	Hmyn	Sangpan	Z 2	2, 16, 23, 65	2.69
70	Hmyn	Kuki	Z 2	4, 7	3.79
71	Hmyn	Dhrangsoc	Z 2	612, 33, 69, 71	8.04
72	Hmyn	Hmyar	Z 2	19, 21, 131, 159, 162, 176, 177, 178	5.27
73	Hmyn	Dhrangsom	Z 2	2	1.78
74	Khumpa	Pakia	Z 2	8, 41, 71	3.02
75	Khumpa	Wanarland	Z 2	2, 8, 22, 23, 30, 6, 12, 23, 16, 17, 41, 43, 54, 58	27.81
76	Khumpa	Kachaw	Z 2	52, 2, 50, 64, 118, 239	6.02
77	Khumpa	Nathi	Z 2	3, 4, 12, 18, 72	3.54
78	Khumpa	Chandan	Z 2	8, 1, 21, 30, 11, 40, 51, 57	11.93
79	Khumpa	Bethli	Z 2	189	3.54
80	Khumpa	Pawnaly	Z 2	202, 87, 203	10.69
81	Khumpa	Sukaly Sa	Z 2	3, 87, 14, 55	7.72
82	Khumpa	Dhuni	Z 2	253, 171, 27	4.87
83	Khumpa	Bawkhuli	Z 2	80	1.08
84	Khumpa	Sawat	Z 2	28, 82, 109, 33, 58, 174, 97, 178, 116, 179	16.31
85	Khumpa	Nikha	Z 2	203, 203, 178, 272, 154, 236, 157, 158, 179	8.17
86	Khumpa	Bongsen Ch	Z 2	282, 282, 283, 84, 82, 116, 152, 208, 15, 16, 111, 42, 117, 267, 274, 107, 46	33.10
87	Khumpa	Sawad	Z 2	232, 233, 234, 236, 301, 41, 153	3.03
88	Khumpa	Bongsen	Z 2	4, 9, 11, 17, 20, 14, 19, 33, 34, 42	10.07
89	Khumpa	Lathuli	Z 2	15, 16	0.99
		Total			413.78
		Zadpi Jungle Felling Series-13:			
1	Khumpa	Nawd	Z 2	159, 248, 128, 237, 238, 240, 236, 253	28.39
2	Khumpa	Dhaga	Z 2	23, 34, 35, 37, 47, 74, 83, 98, 2, 105, 114, 115, 118, 124, 125, 128, 123, 135, 155, 164, 183, 184, 217, 125, 127, 135, 167	47.10
3	Khumpa	Tuliaia	Z 2	3, 30, 60, 34	8.27
4	Arvi	Pagra O	Z 2	84, 114, 127, 136, 143, 149, 164, 204, 205, 208, 207, 209	12.18

5	Arni	Kharavada	Z. J.	87, 109, 114, 128, 129, 139, 154, 182, 183, 185, 13, 14, 84, 86, 88, 89, 122, 123, 124, 130, 164, 170, 176, 175, 177	83.87
6	Arni	Harajpur	Z. J.	134, 139, 159	11.89
7	Arni	Ghopur	Z. J.	11, 25, 27, 32, 48, 70, 71, 72, 84, 87	19.88
8	Arni	Harsoli	Z. J.	2, 21, 23, 26, 27	3.81
9	Arni	Jambhua	Z. J.	91, 173	0.93
10	Arni	Bhanthamada	Z. J.	88/1, 91, 92, 2, 76, 83, 84, 85, 109/2, 106, 103, 108, 115/2, 148	31.38
11	Arni	Fatehpuradi	Z. J.	42, 2, 37, 88	6.72
12	Arni	Telati	Z. J.	14, 16, 21	4.00
13	Arni	Dhanodi Khurd	Z. J.	30/2	2.83
14	Arni	Dunapur	Z. J.	56, 57, 90, 96	1.42
15	Arni	Bavadi	Z. J.	144	1.84
16	Arni	Hathapur	Z. J.	21	0.44
17	Arni	Ahmedabad	Z. J.	1, 4, 1	19.79
18	Arni	Jamli	Z. J.	4	0.06
19	Arni	Kamalpur	Z. J.	48, 58, 68,	0.63
20	Arni	Khadki	Z. J.	1/2, 10, 12, 21, 23/24, 2, 14, 165/1, 144, 164/2	33.73
21	Arni	Kotdigaon	Z. J.	16, 18, 20, 21, 22, 24, 30, 60, 69, 80, 114, 156, 162,	37.84
22	Arni	Mahida	Z. J.	29, 25, 27, 33, 44, 45, 46, 85, 47, 50	13.20
23	Arni	Rudrapur	Z. J.	25	1.92
24	Arni	Rathmalvadi	Z. J.	12	0.37
25	Arni	Mahendranagar	Z. J.	2, 5, 10, 11, 12, 13	0.58
26	Arni	Sirpur	Z. J.	2, 46, 122	0.46
27	Arni	Padrugam	Z. J.	41, 45, 51, 52, 53, 55, 56, 89, 75, 162, 153	23.24
28	Arni	Takrichhota	Z. J.	2, 206, 209, 233, 238, 248, 251, 255, 256	34.67
29	Arni	Thoka Sangrpur P	Z. J.	SP	96.60
30	Arni	Thoka Sangrpur P	Z. J.	SP	96.60
31	Arni	Thoka Sangrpur P	Z. J.	4, SP, 2	34.01
32	Arni	Vihapur	Z. J.	71	0.68
33	Arni	Vanpoor	Z. J.	37, 54, 58	2.07
34	Arni	Pavadi	Z. J.	172, 170/1, 170/2	28.77
35	Arni	Tima	Z. J.	133	1.62
36	Arni	Thoka Sangrpur	Z. J.	41, 172, 75, 89/2, 84/1, 102, 112, 193/2, 180/8, 197, 189/3, 202, 94/96	29.87
37	Arni	Kherala	Z. J.	142, 110, 94, 103, 148, 137, 134, 133, 129, 103, 158, 150, 69, 37, 49, 63, 62, 147, 91, 147, 132, 58	94.87

38	Arvi	Dangar	Z. J	47, 1, 24, 28	9.47
39	Arvi	Ghagra	Z. J	8, 7, 9, 10, 11, 44, 45, 47, 59, 46, 43, 44, 45, 46, 47, 48, 49	8.44
40	Arvi	Gurdumar	Z. J	22, 40, 57, 1, 38, 39, 42, 46, 56, 58, 59, 2, 29, 1	49.33
41	Arvi	Arjunani	Z. J	38, 2	37.19
		Total			948.72

		Zadgi Jungle Forking Series-14			
1	Arvi	Virul	Z. J	21, 203, 198, 424, 345, 358, 319, 225	52.59
2	Arvi	Sarra	Z. J	300, 255, 288, 361, 8	38.69
3	Arvi	Lalkot	Z. J	31	0.44
4	Arvi	Berka Bangara	Z. J	76	5.44
5	Arvi	Hapalpara Sarra	Z. J	62, 55	3.87
6	Arvi	Waddla	Z. J	72, 69, 59, 81	5.99
7	Arvi	Khwapur	Z. J	77, 71, 70, 84, 74	14.05
8	Arvi	Parodi	Z. J	78, 103, 108, 104, 126, 165, 161, 167	8.33
9	Arvi	Pakrahan	Z. J	77, 87, 80	2.78
10	Arvi	Pipri	Z. J	156, 154, 166, 187	17.83
11	Arvi	Dhanoli B	Z. J	249, 110, 32, 154, 134, 139, 246, 269, 286	5.38
12	Arvi	Saldara	Z. J	198, 195, 220, 201, 202, 285, 30, 72, 32, 36, 70, 74, 44	11.59
13	Ashti	Tarnetwagh	Z. J	86, 148, 149, 131, 71	12.89
14	Ashti	Mowapur	Z. J	8	1.28
15	Ashti	Chichkunkh	Z. J	26, 11	0.97
16	Ashti	Salisa	Z. J	7, 71, 23, 25, 28, 9, 17	8.39
17	Ashti	Dongrada	Z. J	869, 5	1.45
18	Ashti	Nandewara	Z. J	142, 21, 22, 98, 254, 349	11.97
19	Ashti	Wadegaon	Z. J	83, 2, 23, 76, 69	7.27
20	Ashti	Pethi	Z. J	20, 15, 8	2.12
21	Ashti	Lakhanwadi	Z. J	65, 74	12.69
22	Ashti	Kakadhara	Z. J	16, 24	7.01
23	Ashti	Isapur	Z. J	10, 17, 22, 58, 59, 61,	11.25
24	Ashti	Thota Katta	Z. J	22, 22, 27, 28, 29	12.03
25	Ashti	Kotha Jalil	Z. J	66, 74	6.98
26	Ashti	Sahur	Z. J	554, 557, 578, 630, 18, 17, 683, 728	10.54
27	Ashti	Borkhedi	Z. J	64, 93	3.34
28	Ashti	Sahapur	Z. J	161, 162, 167, 72	2.35
29	Ashti	Nagapur	Z. J	1	14.82
30	Ashti	Hiwra	Z. J	2, 3, 4, 126, 127, 15, 69, 62, 61, 26, 129	7.91
31	Ashti	Bindhanakh	Z. J	27, 1, 61, 62, 2	7.59
32	Ashti	Bargaon	Z. J	227, 214, 212, 18, 186, 187	10.81
33	Ashti	Kanchegaon	Z. J	20, 9	1.35
34	Ashti	Sawar	Z. J	84, 85, 89	0.81
35	Ashti	Khalgar	Z. J	33, 46, 111, 11, 5, 11, 12, 15, 141	8.49

36	Ashti	Rehru	Z. 2	44:2, 44:6, 44:8, 46:2, 50:2	8.17
37	Ashti	Zahgaon	Z. 2	121, 126, 128	4.85
38	Ashti	Pardhona	Z. 2	18, 20, (6), 3, 73, 76	11.39
39	Ashti	Chock Kinhi	Z. 2	17, 23, 46, 2	9.77
40	Ashti	Pavana	Z. 2	28	0.91
41	Ashti	Pimpalgaon	Z. 2	14, 17, 18, 91, 109, 145, 149, 183, 193	8.07
42	Ashti	Pargaonkar	Z. 2	11, 26, 32, 42, 80, 84, 88, 199, 208, 112	10.34
43	Ashti	Dhanj	Z. 2	176, 178, 2276, 4481, 133 (4), 2 (4), 2653, 1203, 32 (), 344), 36, 107, 119 2, 181	24.49
44	Ashti	Ashti	Z. 2	81, 104, 2 1, 105, 88, 2068	4.23
45	Ashti	Pir Ahmadpur	Z. 2	155, 163, 170	6.53
46	Ashti	Pimpalg	Z. 2	257, 183	9.46
47	Ashti	Borkhedi	Z. 2	11, 95, 96, 101, 107, 159, 181, 112, 148, 184, 195, 241	17.13
48	Ashti	Mehkapur	Z. 2	26, 27, 29, 30, 32, 52, 58, 66, 81	4.15
49	Ashti	Lahan Ayu	Z. 2	49 2, 369, 399, 98, 597, 70	8.93
50	Ashti	Limgaon	Z. 2	58, 177	2.66
51	Ashti	Dari	Z. 2	2, 28, 115, 57, 129, 122	6.39
52	Ashti	Wadi	Z. 2	43, 44, 45, 47, 98, 116, 103, 106	10.57
53	Ashti	Kalam	Z. 2	20, 1	25.08
54	Ashti	Dongargaon	Z. 2	14, 124, 113, 146, 128, 107, 162	3.90
55	Ashti	Amora	Z. 2	165, 63, 64, 137, 143, 178, 173, 142, 19, 25, 270, 278, 280, 107, 166, 17, 198, 69), 58	79.82
56	Ashti	Degaon	Z. 2	4, 359 2, 93, 94, 111, 128, 135 3, 132 1	19.29
57	Ashti	Brahmanwada	Z. 2	16, 2, 73, 74, 76, 79, 93, 73	25.58
58	Ashti	Mamapur	Z. 2	15, 49, 22	2.81
59	Ashti	Belora	Z. 2	94, 4, 95, 96, 97, 33, 27, 28	38.29
60	Ashti	Belwadi	Z. 2	170	1.82
61	Ashti	Jehradi	Z. 2	110	2.04
62	Ashti	Wagholi	Z. 2	201, 2, 3	30.48
63	Ashti	Jaidambar	Z. 2	5, 13, 14	1.63
64	Ashti	Chock Dandi	Z. 2	28	0.21
65	Ashti	Mehkapur	Z. 2	2, 3	3.23
66	Ashti	Chimcholi	Z. 2	9, 5, 12, 14	28.13
67	Ashti	Khandoli	Z. 2	311, 319, 320, 325, 229, 225, 187	4.82
68	Ashti	Sirsoli	Z. 2	10, 12, 34, 72 77	27.43
69	Ashti	Nimgaon	Z. 2	14, 18, 28, 36	38.21
70	Ashti	Khalda	Z. 2	39, 40, 125, 126, 225, 271, 283, 322, 365, 379	8.86
71	Ashti	Umarga	Z. 2	56, 57, 8	40.24

32	Ankit	Kanpur	Z. J.	71, 1, 2, 4, 5, 27, 121	30.01
			Total		930.61

	Xulpi Jungle Falling Series 18				
1	Ankit	Saharsa	Z. J.	10, 13, 33, 37, 54	2.42
2	Ankit	Jhanpur	Z. J.	7, 91, 47, 54, 58	6.64
3	Ankit	Vikrada	Z. J.	13, 7, 20, 61, 66, 67, 72, 73, 88, 97, 99	11.27
4	Ankit	Patna	Z. J.	40, 41, 42	0.92
5	Telegram	Rampur	Z. J.	42, 47	1.82
6	Telegram	Shahjan	Z. J.	19	3.23
7	Telegram	Mandapa	Z. J.	31, 39, 50	3.73
8	Telegram	Jaunpur	Z. J.	80, 100, 2	1.33
9	Telegram	Godam	Z. J.	95, 97, 121	9.13
10	Telegram	Durgapur	Z. J.	45	0.73
11	Telegram	Durgapur	Z. J.	86, 1083, 113	2.67
12	Telegram	Chandanbihta	Z. J.	29, 32, 33	0.39
13	Telegram	Azimpur	Z. J.	39	0.43
14	Telegram	Syamdwali	Z. J.	44	0.43
15	Telegram	Bhanumati	Z. J.	200, 234	11.88
16	Telegram	Durgapur	Z. J.	30, 43, 8, 38, 9	1.83
17	Telegram	Tehsils	Z. J.	1, 208, 216, 225, 229, 234, 235, 90	8.93
18	Telegram	Vishwanagar	Z. J.	142, 145, 126, 194, 129	4.93
19	Telegram	Jamalpur	Z. J.	83	1.93
20	Telegram	Rahimi	Z. J.	83, 83, 101, 107	2.94
21	Telegram	Nalanjpur	Z. J.	2, 2, 93	13.09
22	Telegram	Shivpur	Z. J.	8, 11, 13	8.27
23	Telegram	Fatehnagar	Z. J.	41, 59, 61	3.23
24	Telegram	Bandra	Z. J.	2, 65, 71, 84, 84, 85	3.53
25	Telegram	Mahanpur	Z. J.	28, 29	2.53
26	Telegram	Ramnath	Z. J.	8, 20, 75, 82, 83, 98, 101, 233, 34, 121, 127, 129, 60, 61	40.19
27	Telegram	Bhimbar	Z. J.	278, 278, 340, 19, 4, 5, 7, 10, 247, 266, 269, 255, 274, 9, 248, 13	30.37
28	Telegram	Telegram	Z. J.	140, 123, 124, 122, 120, 301, 222, 119, 71, 343, 171, 170, 232, 247, 264, 124, 116, 343, 342, 347, 316, 106, 66, 97	33.77
29	Telegram	Tendulkar	Z. J.	33, 6, 7, 2, 32	4.13
30	Telegram	Narangpur	Z. J.	47, 112, 131, 147	4.42
31	Telegram	Ajaxtech	Z. J.	38, 62, 86, 88, 95, 84, 88, 208, 106, 218, 255, 134, 108, 166, 158, 101, 105, 207, 207, 254, 164	10.54
32	Telegram	Narayanpur	Z. J.	2, 4	0.28
33	Telegram	Ashpur	Z. J.	38, 40	5.57
34	Telegram	Shivam Khord	Z. J.	347, 5, 288, 1, 353, 347, 355, 348	9.43
35	Telegram	Tehsils	Z. J.	58, 6, 64, 73, 8, 140, 215, 58, 187	18.18

36	Telegram	Nawab Ba	Z. I.	318, 234, 141, 130, 110, 48, 27, 482, 478, 128, 111, 109, 291, 283, 282, 247, 232, 227, 206, 211, 204, 185, 148, 106, 385, 355, 304, 302, 301, 138, 138,	60.29
37	Telegram	Wasti	Z. I.	189, 88, 88, 245, 244, 219, 234, 255, 284, 235, 143, 256, 265, 118, 114, 134, 37,	10.82
38	Telegram	Ilyas	Z. I.	227, 258, 182, 281, 285, 286, 72, 134, 108, 348, 258, 252	41.64
39	Telegram	Pakka	Z. I.	177, 194, 186, 229, 209, 187, 53, 88, 224, 77, 86, 102, 189, 174, 179, 247, 253	35.38
40	Telegram	Qawwals	Z. I.	92	2.19
41	Telegram	Yusuf	Z. I.	1, 2, 3, 4, 7, 8, 9	7.96
42	Telegram	Pathi	Z. I.	488, 188, 111, 446, 242, 187, 143, 154, 378, 316, 302, 301	29.92
43	Telegram	Khajo	Z. I.	45, 25, 28, 25, 28, 25, 28, 28, 28, 182, 27, 30	10.43
44	Telegram	Jawahir	Z. I.	81, 73, 108, 107, 118, 111, 182, 123, 114, 113, 118	14.33
45	Telegram	Bulgaria	Z. I.	108, 113, 167, 168, 172, 176, 181, 411, 159, 289	8.62
46	Telegram	Kamangar	Z. I.	1, 2, 28, 88, 32, 33	11.04
47	Telegram	Tarkhan	Z. I.	113, 143, 35, 145, 145, 326, 32, 31, 397, 406, 394, 407, 405, 404, 335, 427, 410, 408, 401, 429, 36	39.83
48	Telegram	Dhanna	Z. I.	14, 16, 107	14.99
49	Telegram	Sahiqan Kali	Z. I.	87, 30, 1, 196, 158, 107, 30, 332, 393, 389	14.15
50	Telegram	Rangrez	Z. I.	69, 44, 76, 74, 142, 143, 144, 139	7.96
51	Telegram	Kumaal	Z. I.	48, 47, 56, 75, 139	7.96
52	Telegram	Pinjra	Z. I.	63, 47, 49, 54, 46, 39	7.08
53	Telegram	Mimar	Z. I.	82, 81, 54	95.35
54	Telegram	Jhinwar	Z. I.	141, 115, 117, 118, 53, 58, 40, 42, 34, 31, 27, 28, 40, 45, 147, 17, 18, 20, 15, 109, 22	22.48
55	Telegram	Kharadi	Z. I.	1, 11, 14, 18, 22, 35, 47, 36, 37, 71, 74, 82, 91, 96	8.23
56	Telegram	Darbala	Z. I.	13, 15, 17, 16, 48, 79, 84, 85, 88, 85, 98, 108, 123, 135, 132, 166, 168, 169, 136, 137, 139, 160, 154, 155, 1, 2, 39	29.28

57	Talegaon	Belgaon	R. F.	76, 86, 104, 102, 108, 107, 108, 109, 123, 125, 132	7.43
58	Talegaon	Dhanda	R. F.	34, 51, 59, 80, 81, 103, 105, 130, 131, 165, 189, 178, 187, 205, 208, 209, 302, 306, 307, 282, 285	23.83
59	Talegaon	Khanwadi	R. F.	1, 2, 3, 4, 28, 63, 72, 73, 78, 81, 82, 83, 98, 99, 127, 129, 139, 146, 151, 160	28.33
60	Talegaon	Khopoli Tirtha	R. F.	8, 24, 28, 31, 33, 63	32.95
61	Talegaon	Khowsi		8, 26, 103, 231, 87, 48, 47, 33, 161	27.03
		Total			946.89

	Zadpi Jungle Felling Series 16				
1	Karanja	Tarode	R. F.	21, 271, 278, 275, 278, 103, 283, 281, 66, 200, 256, 264, 142, 143, 203, 265, 219, 259, 259, 264, 265	110.10
2	Talegaon	Jamoli	R. F.	9, 33, 47	2.65
3	Talegaon	Tarode	R. F.	28, 31, 48, 18, 37, 32, 33	21.80
4	Talegaon	Bedbarda	R. F.	23, 24, 89	10.59
5	Talegaon	Chanda	R. F.	33, 34, 32, 36, 37, 38, 40, 44, 28, 12, 60, 64, 66, 66	18.35
6	Talegaon	Jodamori	R. F.	18, 90, 117, 81	7.41
7	Talegaon	Khanjan	R. F.	24, 93, 107, 122, 83	8.17
8	Talegaon	Jamgaon	R. F.	70, 40	1.13
9	Talegaon	Akoda	R. F.	127	0.02
10	Karanja	Wagholi	R. F.	29, 276, 141, 338, 152, 133, 334, 360, 381	4.64
11	Karanja	Kakda	R. F.	135, 137	2.74
12	Karanja	Pawali	R. F.	23, 91, 118, 150, 164, 184, 190, 2301	4.49
13	Karanja	Bhadi	R. F.	11, 37, 38, 111, 83, 91, 170, 183, 198, 225, 264, 266	41.77
14	Karanja	Kham	R. F.	105, 115, 128, 132, 137, 168, 173, 188, 193, 206, 209, 208, 41, 42, 47, 57, 62, 76	38.31
15	Karanja	Nera	R. F.	88, 97, 204, 257, 128, 319, 333, 338, 331, 249	28.00
16	Karanja	Lahara L	R. F.	11, 461, 67, 88, 81.2, 419, 85, 77.1, 88.2, 224.1, 279.2, 203.2, 210, 353.2, 170.2, 143, 149.2, 144.2, 147, 150, 127, 152.2, 265.1, 181	77.28

17	Kathiya	Chandrani	Z. J.	153, 1, 369, 591, 304, 241, 376, 110, 210, 271, 202, 241, 264,	14.58
18	Kariya	Kariya P.	Z. J.	1027, 117, 1054, 1359, 800,	01.23
19	Kariya	Kariya P.	Z. J.	393, 601, 695, 816, 222, 1163, 1184, 114, 113, 116, 137, 202, 204, 207, 38, 60, 67, 1206, 1024, 1043, 1113, 1136, 2066, 1011, 208, 210, 211, 217, 860, 1024, 1223, 34, 229, 1, 180, 208, 678,	01.23
20	Kariya	Tegiapur	Z. J.	15, 16, 104, 106, 112, 113, 137, 142	33.83
21	Kariya	Dabhia	Z. J.	183, 187, 189, 192, 202, 198, 194, 197, 198, 204, 212, 210	33.28
22	Kariya	Gadhri	Z. J.	141, 33, 34, 35, 40	33.28
23	Kariya	Khokarpar	Z. J.	36, 37	0.82
24	Kariya	Khirai	Z. J.	47, 65, 68, 85, 98, 103, 104, 207, 248	38.01
25	Kariya	Dhavina Bh.	Z. J.	77, 79, 87, 90, 95, 98	13.58
26	Kariya	Dhavina Kh.	Z. J.	64, 46, 45, 16, 18, 18, 12	0.25
27	Kariya	Gidvana	Z. J.	87, 23, 248, 188, 187, 198, 78, 85, 56, 82, 92, 87, 34	38.92
28	Kariya	Khanbanda	Z. J.	190, 184, 177, 12, 10, 15, 98, 191, 113, 31, 32, 15, 21, 16, 13, 18, 35, 36	32.43
29	Kariya	Khirdi	Z. J.	344, 33	2.82
30	Kariya	Ogwal	Z. J.	94, 36, 85, 72, 188, 148, 180, 186, 218, 223, 210	23.84
31	Kariya	Sarala	Z. J.	16	0.22
32	Kariya	Tirmal	Z. J.	168, 148, 180, 192	14.33
33	Kariya	Dhavadi Kh.	Z. J.	11, 13, 22, 79, 80	1.23
34	Kariya	Limgamadevi	Z. J.	74, 130	2.23
35	Kariya	Vaghani	Z. J.	201, 228, 85, 90, 203, 80, 204, 272	14.13
36	Kariya	Pipri	Z. J.	130, 198, 142, 113, 187, 85, 145, 83, 90, 84, 151, 149, 175	14.58
37	Kariya	Bhadravadi	Z. J.	57, 54, 53, 142, 80, 78, 78, 81, 58	3.67
38	Kariya	Khijra	Z. J.	36	0.16
39	Kariya	Sonpara	Z. J.	36, 35, 31, 32, 33, 37, 38, 32, 40, 31, 29, 14, 12, 10, 18, 16, 22	39.63
40	Kariya	Jaga	Z. J.	49, 52, 78, 123, 112, 130, 127, 42, 145, 37, 38, 24, 14, 18, 16, 18, 204, 194, 195	43.63

41	Kanaja	Aanajaan	[illegible]	117, 185, 192, 114, 113, 82, 97, 72, 82, 133, 132, 124, 104, 106, 97, 268, 272, 313, 273, 270, 224, 268, 228, 200, 259, 162, 42, 39, 137, 141, 97, 146, 155, 30, 18, 25, 21, 19, 18, 17, 237, 229, 226, 225, 297, 220, 46, 87, 141, 268, 98	81.15
			Total		536.23

	Zudpi Jungle Fishing Series 17				
1	Kanaja	Irinoopan	[illegible]	93, 16, 80, 54, 17, 9, 18, 18, 20	11.19
2	Kanaja	Bangfagna	[illegible]	37, 81, 106, 40, 39	13.85
3	Kanaja	Pangar	[illegible]	26, 28, 16, 17, 18, 3	6.61
4	Kanaja	Chandera	[illegible]	13, 17, 18, 19, 20, 21, 24, 28, 29, 37, 39, 42, 47, 49	53.79
5	Kanaja	Nanthan	[illegible]	3, 20, 21, 24, 62, 28, 47, 68, 39	8.78
6	Kanaja	KannaGram	[illegible]	78, 304, 306, 324, 322, 328, 184, 137, 148, 118, 61, 114, 135, 131, 133, 109, 287, 286, 284, 181, 147, 233, 300, 299, 327, 320, 328, 1, 28, 238, 80	38.92
7	Kanaja	Bori	[illegible]	284, 283, 382, 380, 381, 337, 352, 349, 370, 369, 408, 234, 224, 132, 87, 439, 431, 432, 114, 62, 52, 52, 84, 96, 249, 109	102.45
8	Kanaja	KannaChamm	[illegible]	78, 88, 85, 76, 82, 84, 90, 25, 81, 16, 6, 90, 8, 103, 104, 22, 99, 103, 33, 77, 11, 81	38.78
9	Kanaja	Hat Kinoh	[illegible]	91, 88, 31, 34, 31, 83, 78, 79, 80, 79, 82, 62, 74, 61, 31, 30, 50, 48	46.42
10	Kanaja	Jaanada	[illegible]	153, 68, 72, 73, 88, 179, 132, 143, 13, 17, 36, 44	19.83
11	Kanaja	Sanoh Khod	[illegible]	3[illegible], 2[illegible], 2[illegible], 62, 78, 124, 105, 4[illegible], 2, 81, 133 [illegible], 118, 114, 2, 200, 206, 218, 211, 206, 217, 2, 216, 2, 213, 1, 227, 4, 244 14, 244, 2, 253, 1, 228, 208, 1, 2, 225 14	80.86

12	Kerala	Kochi	2.1	220, 238, 262, 275, 278, 288, 298, 311, 312, 326, 262, 28, 27, 322, 131, 119, 120, 121, 318, 317, 314, 108, 102	34.65
13	Kerala	Thangasseri	2.1	33, 7, 124, 21, 36, 37, 628, 334, 101, 105, 1121, 1748, 1802, 1825, 182, 646, 241, 2491, 353, 990, 377, 1001, 405, 447, 1471	38.42
14	Kerala	Dharmapattanam	2.1	58, 62, 61, 20, 77, 26, 24, 27	3.85
15	Kerala	Bekal Fort	2.1	284, 303, 131, 81, 60, 88, 108, 95, 53, 75, 32, 48, 52, 222, 166, 206, 189, 191, 175, 95, 303, 204, 133, 266, 34	18.69
16	Kerala	Kasaragod	2.1	185, 175, 176, 130, 124, 119, 283, 292, 295, 218, 294, 224, 18, 295, 29*, 89, 88, 84, 65, 296, 2, 3, 4, 298, 299	48.73
17	Kerala	Bekal Fort	2.1	36, 4, 29, 1, 32, 63, 2, 66, 1, 67, 68, 70, 1, 81, 2, 98, 103, 108, 107, 338, 340, 1, 340, 148, 150, 5, 1712, 174, 1, 1742, 6, 179, 1, 1793, 196, 1, 198, 199, 201, 214, 295, 2018, 165, 1, 1991	103.89
18	Kerala	Kozhikode	2.1	5, 14, 21, 43	3.62
19	Kerala	Janaji	2.1	64, 68, 1580, 2	0.72
20	Kerala	Dharmadam	2.1	95, 13, 48, 18	44.69
21	Kerala	Chandrik	2.1	29, 2, 37, 77, 80, A, 223, 8, 160, 159, 214, 1803, 73, 242, 225, 2158	19.11
22	Kerala	Kozhikkom	2.1	48, 3, 1, 7	2.14
23	Kerala	Kalpatta	2.1	4, 175, 92, 185	2.78
24	Kerala	Mananthavady	2.1	134, 138, 133, 93, 30, 17, 25, 23, 17, 8, 3, 158	4.06
25	Kerala	Thalpuzha	2.1	87, 88	1.22
26	Kerala	Bhatkal	2.1	142, 144, 153, 178, 158, 180, 182, 184, 185, 190, 185, 181, 3, 4, 21, 178, 15, 87	17.23
27	Kerala	Tirurkadu	2.1	36, 31, 20, 23, 20, 14, 14, 15, 4, 11, 29, 9, 7, 2	42.2
28	Kerala	Anthikad	2.1	142	0.82
29	Kerala	Kodinhi	2.1	246, 261, 112, 41	2.01
30	Kerala	Dharmapattanam	2.1	5, 87, 32, 50, 18	9.18
31	Kerala	Bekal	2.1	14, 11, 134, 102, 122	37.22
32	Kerala	Nileshwar	2.1	38, 100, 106, 166, 204	9.25
33	Kerala	Chandragiri	2.1	2, 8, 11, 27, 84	3.86
34	Kerala	Kochi	2.1	17, 19, 16, 46, 34	10.59

31	Kevaya	Mehraj	E-2	2, 4, 8, 15, 11, 17, 28, 62, 95, 99, 107, 125, 139, 142, 147, 148, 149, 150, 151, 162, 168, 169, 170	23.67
	Total				617.42
	Grand Total of Zadpi Jungle				15310.68

Non Forest Land for CA Felling Series -I					
Sr. No.	Range	Name of Village	Type	Survey No.	Total Area in ha.
1	Hingni	Gondia Khurd	NFL (C.A. LAND)	31, 33, 35, 39	3.23
2	Hingni	Hingni	NFL (C.A. LAND)	83-E, 84	8.00
3	Khamgaon	Nimba	NFL (C.A. LAND)	178	0.11
4	Khamgaon	Asoi (Borkhedi)	NFL (C.A. LAND)	53, 58, 65, 57, 58, 59, 60, 61, 62	8.82
5	Khamgaon	Tathejwari Gondi	NFL (C.A. LAND)	18	0.64
6	Khamgaon	Asoi (Borkhedi)	NFL (C.A. LAND)	85, 86, 87, 88, 148, 83,84,33, 82, 81, 80, 78, 78, 77, 76, 75, 74, 72, 71, 70, 69, 104, 103, 102, 100, 99, 98	32.20
7	Khamgaon	Wavarsoogy	NFL (C.A. LAND)	4/20	4.31
8	Khamgaon	Dahegaon Gondi	NFL (C.A. LAND)	2/1,2/1ab, 3/1, 3/2a, 3/2ab, 3/1ab, 4/2, 4/4, 9/2, 8	11.65
9	Khamgaon	Asoi (Borkhedi)	NFL (C.A. LAND)	95, 97, 93, 110, 109, 107, 106, 105, 104	12.55
10	Khamgaon	Rohli	NFL (C.A. LAND)	44, 20, 20, 28, 27, 14	12.20
11	Khamgaon	Mangalore Dada	NFL (C.A. LAND)	148	1.61
12	Khamgaon	Sukali Ghat	NFL (C.A. LAND)	86, 93, 88, 94	2.47
13	Khamgaon	Rohli	NFL (C.A. LAND)	44, 14, 45, 20, 46, 43, 28, 47	8.14
14	Khamgaon	Asoi Borkhedi	NFL (C.A. LAND)	54, 56, 57, 158	5.78
15	Khamgaon	Sukali Ghat	NFL (C.A. LAND)	88	1.02
16	Arvi	Bhadkumbh	NFL (C.A. LAND)	8, 21/1ab, 19/2ab, 29/6ab, 18/5ab, 19/5, 18/2, 14/2, 12-13/3ab, 12-13/1ab, 12/1, 12/2ab, 7/1/3, 3, 4/5,6/6ab, 3, 4/5,6/5ab, 3,4/5,6/3ab, 19/17, 19/12, 19/10, 19/6, 19/8	38.88

17	Ardhi	Bagepalli	NEL (C.A. LAND)	1/2	4.53
18	Ardhi	Ajjipura	NEL (C.A. LAND)	1/2	0.69
19	Ardhi	Timma	NEL (C.A. LAND)	2, 3, 4, 5, 6, 7/1, 7/2, 11, 12, 13, 14, 15	23.69
20	Ardhi	Nagenahalli	NEL (C.A. LAND)	33/1, 33/2, 33/3, 33, 35, 36/A, 36/B, 36/3, 39, 41, 44/A, 46/A, 46/B, 51/B, 52, 54, 85, 86, 87, 88/A, 88/B, 90, 92, 93, 94, 97, 98, 99, 100, 101/1, 101/2, 103, 104, 105, 106, 107, 108	38.54
21	Ardhi	Khajjidi	NEL (C.A. LAND)	1, 16, 49, 50, 52/1, 52/4, 53/1, 53/3, 58, 59, 67, 71, 72, 73	11.56
22	Ardhi	Tavadi	NEL (C.A. LAND)	138, 139, 140, 161, 162, 163, 171/2, 175, 177, 179, 180, 181/1, 181/2, 182, 184	19.88
23	Ardhi	Kavadi	NEL (C.A. LAND)	9, 10, 11, 77, 78, 80, 82, 83, 84, 85, 95, 96, 97, 99, 101, 102, 103, 104, 106, 107, 113, 114, 115, 117, 118, 119/1, 119/2	54.96
24	Ardhi	Uttam	NEL (C.A. LAND)	9/1, 9/2, 10, 69	26.05
25	Ardhi	Pargit Betta	NEL (C.A. LAND)	122/1, 123/122/1, 122/2, 126/1, 130/1	27.85
26	Ardhi	Malargar	NEL (C.A. LAND)	7, 8, 9, 11, 13/34, 15, 16, 31, 32, 35, 36, 38, 39	24.85
27	Ardhi	Pargit Gollu	NEL (C.A. LAND)	167, 170, 171, 176/167, 177, 178, 179, 181/1, 181/2, 181/3, 188, 189	29.78
28	Ardhi	Gidaga	NEL (C.A. LAND)	1/2	13.89
29	Ardhi	Khajjidi	NEL (C.A. LAND)	1/2	122.51
30	Ardhi	Pilagra	NEL (C.A. LAND)	37/4, 37/5, 37/1, 33/1, 2, 3, 4, 5, 6, 7, 8, 9, 10, 11, 12, 13, 14, 15, 16, 17, 18, 19, 20, 21, 22, 23, 24, 25, 26, 27, 28, 29, 30, 31, 32, 33, 34, 35, 36, 37, 38, 39, 40, 41,

31	Ashil	Expo	MPL (C.A. L.A502)	1, 10:250, 17:133, 22:166, 23:261, 30:265-3	188, 127-133, 132-138, 137-2, 16:246, 18:248, 32:166, 36, 303, 36-4, 36-6, 32-7, 220, 22-8, 33-2, 28, 303, 23-5, 21, 20-14, 20-13, 20-12, 20-10, 20-9, 20-8	113-41
32	Ashil	Unskilled	MPL (C.A. L.A502)	20-7, 27-1, 20-3, 19-2, 11-2, 11-4b, 6-2a, 6-10b, 25-34-10, 33-34-9, 33-34-8, 33-34-7, 33-34-6, 33-34-5, 33-34-4, 33-34-3, 33-34-2, 33-34-1, 8-4, 8-2, 8-1, 37-1	32.87
33	Ashil	Sawage	MPL (C.A. L.A502)	15, 118-4, 118-3, 178-6, 118-7, 178-8, 142-2-147, 148-149-1, 142-3-147, 148-149-2, 174-1-15-1, 174-87-1-2, 174-1-153-3, 177, 178-2, 178-7, 152-2, 184-175-136, 137-3, 147-148-149-3, 145-148, 150-1, 150-2, 153-154-155, 157-1, 178, 178-2, 139-3, 140-141-172-36, 140-161-172-140, 160-161-172-1g, 160-161-1-2-3, 160-161-1725, 160-161-172-4, 163, 166, 167, 168-1, 169-2, 116, 117-118, 119-120-1k, 116, 117-118, 119-120-136, 118, 117, 118, 119-120-14, 118-117-118-3-119-120-14b, 135-2-165-2, 122-123-164, 123-1, 127-128-165-163-2, 127-128-140-141-1, 127-128-140-141-4, 127-128-140-141-5, 127-128-140-141-6, 127-128-140-141-7, 130, 132-138, 141, 144-1k, 130-132-138-143-144-1, 130-132-138-143-144-2, 130-132-138-143-144-3k, 130-132-138-143-144-4k, 130-132-138-143-144-5, 130-132-138-143-144-6, 131-2, 135-1, 136-137-125-149-129-1g, 114-2-6b, 115-7-6k, 2-3-3k, 177-1-175-2, 177-1-1, 177-2-1-2-2k, 165-2-69-70-1, 69-70-2, 69-70-3, 73-105-106-10, 73-105-106-11, 73-105-106-12, 73-105-106-13, 73-74	169.88

77	Acetic	Isomaltose	[NH4]2 (C2H3O2)2	1-10,13-20, 49-70,72-83,84-89, 92-93, 95-96,97-98, 99-100,101-102, 103-104, 105-106,107-108, 109-110,111-112, 113-114, 115-116, 117-118, 119-120, 121-122, 123-124, 125-126, 127-128, 129-130, 131-132, 133-134, 135-136, 137-138, 139-140, 141-142, 143-144, 145-146, 147-148, 149-150, 151-152, 153-154, 155-156, 157-158, 159-160, 161-162, 163-164, 165-166, 167-168, 169-170, 171-172, 173-174, 175-176, 177-178, 179-180, 181-182, 183-184, 185-186, 187-188, 189-190, 191-192, 193-194, 195-196, 197-198, 199-200, 201-202, 203-204, 205-206, 207-208, 209-210, 211-212, 213-214, 215-216, 217-218, 219-220, 221-222, 223-224, 225-226, 227-228, 229-230, 231-232, 233-234, 235-236, 237-238, 239-240, 241-242, 243-244, 245-246, 247-248, 249-250, 251-252, 253-254, 255-256, 257-258, 259-260, 261-262, 263-264, 265-266, 267-268, 269-270, 271-272, 273-274, 275-276, 277-278, 279-280, 281-282, 283-284, 285-286, 287-288, 289-290, 291-292, 293-294, 295-296, 297-298, 299-300, 301-302, 303-304, 305-306, 307-308, 309-310, 311-312, 313-314, 315-316, 317-318, 319-320, 321-322, 323-324, 325-326, 327-328, 329-330, 331-332, 333-334, 335-336, 337-338, 339-340, 341-342, 343-344, 345-346, 347-348, 349-350, 351-352, 353-354, 355-356, 357-358, 359-360, 361-362, 363-364, 365-366, 367-368, 369-370, 371-372, 373-374, 375-376, 377-378, 379-380, 381-382, 383-384, 385-386, 387-388, 389-390, 391-392, 393-394, 395-396, 397-398, 399-400, 401-402, 403-404, 405-406, 407-408, 409-410, 411-412, 413-414, 415-416, 417-418, 419-420, 421-422, 423-424, 425-426, 427-428, 429-430, 431-432, 433-434, 435-436, 437-438, 439-440, 441-442, 443-444, 445-446, 447-448, 449-450, 451-452, 453-454, 455-456, 457-458, 459-460, 461-462, 463-464, 465-466, 467-468, 469-470, 471-472, 473-474, 475-476, 477-478, 479-480, 481-482, 483-484, 485-486, 487-488, 489-490, 491-492, 493-494, 495-496, 497-498, 499-500, 501-502, 503-504, 505-506, 507-508, 509-510, 511-512, 513-514, 515-516, 517-518, 519-520, 521-522, 523-524, 525-526, 527-528, 529-530, 531-532, 533-534, 535-536, 537-538, 539-540, 541-542, 543-544, 545-546, 547-548, 549-550, 551-552, 553-554, 555-556, 557-558, 559-560, 561-562, 563-564, 565-566, 567-568, 569-570, 571-572, 573-574, 575-576, 577-578, 579-580, 581-582, 583-584, 585-586, 587-588, 589-590, 591-592, 593-594, 595-596, 597-598, 599-600, 601-602, 603-604, 605-606, 607-608, 609-610, 611-612, 613-614, 615-616, 617-618, 619-620, 621-622, 623-624, 625-626, 627-628, 629-630, 631-632, 633-634, 635-636, 637-638, 639-640, 641-642, 643-644, 645-646, 647-648, 649-650, 651-652, 653-654, 655-656, 657-658, 659-660, 661-662, 663-664, 665-666, 667-668, 669-670, 671-672, 673-674, 675-676, 677-678, 679-680, 681-682, 683-684, 685-686, 687-688, 689-690, 691-692, 693-694, 695-696, 697-698, 699-700, 701-702, 703-704, 705-706, 707-708, 709-710, 711-712, 713-714, 715-716, 717-718, 719-720, 721-722, 723-724, 725-726, 727-728, 729-730, 731-732, 733-734, 735-736, 737-738, 739-740, 741-742, 743-744, 745-746, 747-748, 749-750, 751-752, 753-754, 755-756, 757-758, 759-760, 761-762, 763-764, 765-766, 767-768, 769-770, 771-772, 773-774, 775-776, 777-778, 779-780, 781-782, 783-784, 785-786, 787-788, 789-790, 791-792, 793-794, 795-796, 797-798, 799-800, 801-802, 803-804, 805-806, 807-808, 809-810, 811-812, 813-814, 815-816, 817-818, 819-820, 821-822, 823-824, 825-826, 827-828, 829-830, 831-832, 833-834, 835-836, 837-838, 839-840, 841-842, 843-844, 845-846, 847-848, 849-850, 851-852, 853-854, 855-856, 857-858, 859-860, 861-862, 863-864, 865-866, 867-868, 869-870, 871-872, 873-874, 875-876, 877-878, 879-880, 881-882, 883-884, 885-886, 887-888, 889-890, 891-892, 893-894, 895-896, 897-898, 899-900, 901-902, 903-904, 905-906, 907-908, 909-910, 911-912, 913-914, 915-916, 917-918, 919-920, 921-922, 923-924, 925-926, 927-928, 929-930, 931-932, 933-934, 935-936, 937-938, 939-940, 941-942, 943-944, 945-946, 947-948, 949-950, 951-952, 953-954, 955-956, 957-958, 959-960, 961-962, 963-964, 965-966, 967-968, 969-970, 971-972, 973-974, 975-976, 977-978, 979-980, 981-982, 983-984, 985-986, 987-988, 989-990, 991-992, 993-994, 995-996, 997-998, 999-1000	189.88
54	Acidic	Phyllo	[NH4]2 (C2H3O2)2	1-2,3-4, 5-6, 7-8, 9-10,11-12, 13-14,15-16, 17-18,19-20, 21-22,23-24, 25-26,27-28, 29-30,31-32, 33-34,35-36, 37-38,39-40, 41-42,43-44, 45-46,47-48, 49-50,51-52, 53-54,55-56, 57-58,59-60, 61-62,63-64, 65-66,67-68, 69-70,71-72, 73-74,75-76, 77-78,79-80, 81-82,83-84, 85-86,87-88, 89-90,91-92, 93-94,95-96, 97-98,99-100, 101-102,103-104, 105-106,107-108, 109-110,111-112, 113-114,115-116, 117-118,119-120, 121-122,123-124, 125-126,127-128, 129-130,131-132, 133-134,135-136, 137-138,139-140, 141-142,143-144, 145-146,147-148, 149-150,151-152, 153-154,155-156, 157-158,159-160, 161-162,163-164, 165-166,167-168, 169-170,171-172, 173-174,175-176, 177-178,179-180, 181-182,183-184, 185-186,187-188, 189-190,191-192, 193-194,195-196, 197-198,199-200, 201-202,203-204, 205-206,207-208, 209-210,211-212, 213-214,215-216, 217-218,219-220, 221-222,223-224, 225-226,227-228, 229-230,231-232, 233-234,235-236, 237-238,239-240, 241-242,243-244, 245-246,247-248, 249-250,251-252, 253-254,255-256, 257-258,259-260, 261-262,263-264, 265-266,267-268, 269-270,271-272, 273-274,275-276, 277-278,279-280, 281-282,283-284, 285-286,287-288, 289-290,291-292, 293-294,295-296, 297-298,299-300, 301-302,303-304, 305-306,307-308, 309-310,311-312, 313-314,315-316, 317-318,319-320, 321-322,323-324, 325-326,327-328, 329-330,331-332, 333-334,335-336, 337-338,339-340, 341-342,343-344, 345-346,347-348, 349-350,351-352, 353-354,355-356, 357-358,359-360, 361-362,363-364, 365-366,367-368, 369-370,371-372, 373-374,375-376, 377-378,379-380, 381-382,383-384, 385-386,387-388, 389-390,391-392, 393-394,395-396, 397-398,399-400, 401-402,403-404, 405-406,407-408, 409-410,411-412, 413-414,415-416, 417-418,419-420, 421-422,423-424, 425-426,427-428, 429-430,431-432, 433-434,435-436, 437-438,439-440, 441-442,443-444, 445-446,447-448, 449-450,451-452, 453-454,455-456, 457-458,459-460, 461-462,463-464, 465-466,467-468, 469-470,471-472, 473-474,475-476, 477-478,479-480, 481-482,483-484, 485-486,487-488, 489-490,491-492, 493-494,495-496, 497-498,499-500, 501-502,503-504, 505-506,507-508, 509-510,511-512, 513-514,515-516, 517-518,519-520, 521-522,523-524, 525-526,527-528, 529-530,531-532, 533-534,535-536, 537-538,539-540, 541-542,543-544, 545-546,547-548, 549-550,551-552, 553-554,555-556, 557-558,559-560, 561-562,563-564, 565-566,567-568, 569-570,571-572, 573-574,575-576, 577-578,579-580, 581-582,583-584, 585-586,587-588, 589-590,591-592, 593-594,595-596, 597-598,599-600, 601-602,603-604, 605-606,607-608, 609-610,611-612, 613-614,615-616, 617-618,619-620, 621-622,623-624, 625-626,627-628, 629-630,631-632, 633-634,635-636, 637-638,639-640, 641-642,643-644, 645-646,647-648, 649-650,651-652, 653-654,655-656, 657-658,659-660, 661-662,663-664, 665-666,667-668, 669-670,671-672, 673-674,675-676, 677-678,679-680, 681-682,683-684, 685-686,687-688, 689-690,691-692, 693-694,695-696, 697-698,699-700, 701-702,703-704, 705-706,707-708, 709-710,711-712, 713-714,715-716, 717-718,719-720, 721-722,723-724, 725-726,727-728, 729-730,731-732, 733-734,735-736, 737-738,739-740, 741-742,743-744, 745-746,747-748, 749-750,751-752, 753-754,755-756, 757-758,759-760, 761-762,763-764, 765-766,767-768, 769-770,771-772, 773-774,775-776, 777-778,779-780, 781-782,783-784, 785-786,787-788, 789-790,791-792, 793-794,795-796, 797-798,799-800, 801-802,803-804, 805-806,807-808, 809-810,811-812, 813-814,815-816, 817-818,819-820, 821-822,823-824, 825-826,827-828, 829-830,831-832, 833-834,835-836, 837-838,839-840, 841-842,843-844, 845-846,847-848, 849-850,851-852, 853-854,855-856, 857-858,859-860, 861-862,863-864, 865-866,867-868, 869-870,871-872, 873-874,875-876, 877-878,879-880, 881-882,883-884, 885-886,887-888, 889-890,891-892, 893-894,895-896, 897-898,899-900, 901-902,903-904, 905-906,907-908, 909-910,911-912, 913-914,915-916, 917-918,919-920, 921-922,923-924, 925-926,927-928, 929-930,931-932, 933-934,935-936, 937-938,939-940, 941-942,943-944, 945-946,947-948, 949-950,951-952, 953-954,955-956, 957-958,959-960, 961-962,963-964, 965-966,967-968, 969-970,971-972, 973-974,975-976, 977-978,979-980, 981-982,983-984, 985-986,987-988, 989-990,991-992, 993-994,995-996, 997-998,999-1000	125.77

33	Ambi	Kalwa	NH3, (C.A. L.A)(2)	332/3, 2/1, 4-7/4, 4-7/5, 8/3, 8/2ab, 9/2a, 9/2b, 9/2g, 9/3ab, 8/4, 15/1ab, 11/2a, 11/2b, 12/2, 14/3ab, 11/2, 12/1a/3g, 13/3, 18/2, 14/1ab, 13/1, 13/2, 18/2, 19/1g, 19/1gh, 19-2/ab, 19/2g, 25/2ab, 25/2d, 30/4, 32-33/1ab, 33/2a, 35/2g, 2/2, 30/2-4, 31/2ab, 4-31/3ab, 8/3b	84.00
34	Ambi	Rambhapur	NH3, (C.A. L.A)(2)	6/2, 8/3ab, 8/3a, 8/2eh, 9/2ab, 6/2gh, 6/3g, 9/12-8/2, 2ab, 8/2ab, 8/1ab, 15/1ab, 17/2, 19/2, 19/1g, 2g, 2gh, 11/1d	11.42
35	Ambi	Bhandup	NH3, (C.A. L.A)(2)	34/2ab, 7/3/1gh, 34/2ab, 19/1ab, 19/2g, 20/1a, 19b, 23-3g, 27/2abh, 1/1b, 1/1gh, 1/2b, 2/1c, 3/1g, 4/2b, 5/1, 5/2ab, 10/1b, 16/1g, 16/1bh, 2b, 16/2ab, 15/2gh, 19/1g, 19/1bh, 21/1a, 21/1g, 21/2b, 23b, 23/2abh, 23/1a, 23/3g, 24/2b, 25/2g, 25/4g, 26/2, 28/2g, 25/3, 27/1bh, 27/3ch, 27/3gh, 28/1bh, 28/2g, 29/2g, 29/2g, 29/3g, 29/2a, 29/2g, 34-42/2bh, 29/2, 46/1, 62-63/2, 2a, 72/2-2g, 62/2ab, 2/4/1bh	38.62
36	Ambi	Thane	NH3, (C.A. L.A)(2)	85/1bh, 15/2ab, 31/1bh, 19-46/b, 16/1, 17/1bh, 19/2bh	8.17
37	Ambi	Wadale	NH3, (C.A. L.A)(2)	37, 71/2g, 71/2, 10/3bh, 43/2bh, 43/1bh, 29/2, 34/1bh, 27/2,29/2, 24/3, 22/1, 25/2g, 15/1bh, 42/2g, 42/3ah, 13/1bh, 11/2, 8/2, 1/2, 12/1ah, 9/2ab, 8/1bh, 42, 49/1, 19, 55, 20/2bh, 20/1b, 19/2bh, 10, 8/1bh, 8/1b, 8/2bh, 8/1, 7, 12/1b, 12/1b, 12/1g	53.02
40	Ambi	Dhoragwadi	NH3, (C.A. L.A)(2)	1/1,14/1/2ab, 1/2,1/3bh, 1/1g, 1/4,1/1bh, 19/2,19/1/2, 16/2, 17/2, 25/1,29/1g, 26/2, 27/1b, 28/3, 32/1b, 34/1b	33.03
Total of Non Forest Land taken over for C.A.					1497.27
Grand Total					21329.81

APPENDIX NO. XXXIV

SEQUENCE OF DEMARCATION / MARKING / SMC / FELLING / PLANTING IN AFFORESTATION WORKING CIRCLE

Sr. No.	Coupe No.	Year of Demarcation Preparation of Treatment Map, Marking, SMC Works	Year of Felling / PPO	Year of Planting	Remarks
1	I	Year - 1	Year - 1	Year - 2	After Felling Coupe is closed to Grazing for 5 Years
2	II	Year - 1	Year - 2	Year - 3	After Felling Coupe is closed to Grazing for 5 Years
3	III	Year - 2	Year - 3	Year - 4	After Felling Coupe is closed to Grazing for 5 Years
4	IV	Year - 3	Year - 4	Year - 5	After Felling Coupe is closed to Grazing for 5 Years
5	V	Year - 4	Year - 5	Year - 6	After Felling Coupe is closed to Grazing for 5 Years
6	VI	Year - 5	Year - 6	Year - 7	After Felling Coupe is closed to Grazing for 5 Years
7	VII	Year - 6	Year - 7	Year - 8	After Felling Coupe is closed to Grazing for 5 Years
8	VIII	Year - 7	Year - 8	Year - 9	After Felling Coupe is closed to Grazing for 5 Years
9	IX	Year - 8	Year - 9	Year - 10	After Felling Coupe is closed to Grazing for 5 Years
10	X	Year - 9	Year - 10	Year - 11	After Felling Coupe is closed to Grazing for 5 Years

Note : 1. Year 1 is the Year of Sanction of Plan

Note : 2. The above Sequence applies to all Felling series of Afforestation Working Circle.

APPENDIX NO. XXXV

FELLING SERIES AND ANNUAL COUPE IN AFFORESTATION WORKING CIRCLE

1. Felling Series :- Sarang				
Range	Compt. No.	Type	Coupe No.	Area in Ha.
Aru	87	SF	I	47.941
Aru	82	SF	II	41.877
Aru	1401	SF	III	5.52
Aru	83	SF	IV	22.614
Kharagpur	346	SF	V	4.952
Aru	1402	SF	VI	5.98
Aru	337	SF	VII	1.421
Aru	84	SF	VIII	31.81
Aru	86	SF	IX	116.369
Kharagpur	347	SF	X	97.475
Kharagpur	392	SF	XI	82.397
Kharagpur	393	SF	XII	86.299
Kharagpur	348	SF	XIII	111.113
Aru	2	SF	XIV	94.429
Aru	3	SF	XV	147.911
Total				948.554

2. Felling Series :- Khanapur				
Range	Compt. No.	Type	Coupe No.	Area in Ha.
Aru	48	SF	I	74.155
Aru	81	SF	II	71.65
Aru	81	SF	III	73.956
Aru	85	SF	IV	7.29
Aru	1.24	SF	V	58.79
Aru	121	SF	VI	69.677
Aru	121	SF	VII	49.388
Aru	121	SF	VIII	49.345
Aru	122	SF	IX	2.74
Aru	40	SF	X	73.04
Aru	11	SF	XI	147.868
Total				756.038

3. Felling Series :- Khaki				
Range	Compt. No.	Type	Coupe No.	Area in Ha.
Talegaon	1023	SF	I	33.704
Talegaon	1021	SF	II	45.411
Talegaon	23	SF	III	12.368
Talegaon	23	SF	IV	19.431
Talegaon	22	SF	V	45.952
Talegaon	1022	SF	VI	15.983
Talegaon	1021	SF	VII	24.455
Talegaon	1024	SF	VIII	27.214
Talegaon	911	SF	IX	7.108
Talegaon	916	SF	X	3.78
Talegaon	914	SF	XI	3.868
Talegaon	913	SF	XII	0.68
Talegaon	96	SF	XIII	45.211
Kanhe	398	SF	XIV	8.98
Kanhe	399	SF	XV	3.98
Kanhe	110	SF	XVI	4.98
Kanhe	108	SF	XVII	8.11
Kanhe	106	SF	XVIII	0.98
Kanhe	107	SF	XIX	0.28
Kanhe	107	SF	XX	0.28
Kanhe	140	SF	XI	123.763
Kanhe	140	SF	XII	98.98

Kanuja	514	[illegible]	VIII	21.827
Kanuja	514	[illegible]	IX	42.240
Kanuja	514	[illegible]	X	80.795
Total				848.517

4. Felling Series :- Anji Sonai

Range	Compt. No.	Type	Compt. No.	Area in Hs.
Kanuja	1800	[illegible]	I	133.819
Kanuja	1801	[illegible]	II	12.295
Kanuja	1802	[illegible]	III	15.659
Kanuja	1804	[illegible]	IV	12.764
Kanuja	1805	[illegible]	V	5.772
Kanuja	1807	[illegible]	VI	9.810
Kanuja	[illegible]	[illegible]	[illegible]	15.843
Kanuja	1692	[illegible]	[illegible]	9.656
Kanuja	1693	[illegible]	[illegible]	12.223
Kanuja	1695	[illegible]	[illegible]	6.981
Kanuja	Rampkapur Kanuja 17	Acquired Pvt. Forest	[illegible]	1.877
Kanuja	1701	[illegible]	[illegible]	8.103
Kanuja	169	[illegible]	[illegible]	139.622
Kanuja	1703	[illegible]	[illegible]	1.92
Kanuja	1723	[illegible]	[illegible]	2.828
Kanuja	169	[illegible]	[illegible]	12.169
Kanuja	181 A	[illegible]	[illegible]	11.18
Kanuja	1704 A	[illegible]	V	63.827
Kanuja	1709	[illegible]	VII	3.264
Kanuja	1722	[illegible]	VII	1.382
Kanuja	1721	[illegible]	VII	17.821
Kanuja	1781	[illegible]	VII	22.218
Kanuja	1782	[illegible]	VII	3.887
Kanuja	1783	[illegible]	VII	2.224
Kanuja	1784	[illegible]	VII	20.182
Kanuja	1734	[illegible]	VIII	1.064
Kanuja	1733	[illegible]	VIII	41.129
Kanuja	1732	[illegible]	VIII	12.107
Kanuja	1731	[illegible]	VIII	17.855
Kanuja	703	[illegible]	VIII	12.961
Kanuja	711	[illegible]	IX	8.424
Anji	1	[illegible]	X	40.338
Total				1024.083

5. Felling Series :- Chinkur

Range	Compt. No.	Type	Compt. No.	Area in Hs.
Anji	1	[illegible]	I	69.234
Anji	2	[illegible]	II	5.28
Anji	3	[illegible]	III	68.23
Anji	11	[illegible]	IV	68.45
Anji	13	[illegible]	V	69.96
Anji	17	[illegible]	VI	64.24
Anji	18	[illegible]	VII	85
Anji	19	[illegible]	VIII	42
Anji	20	[illegible]	IX	69.437
Anji	21	[illegible]	X	71.31
Total				793.233

6. Felling Series :- Rajanpur

Range	Compt. No.	Type	Compt. No.	Area in Hs.
Anji	27	[illegible]	I	69.38
Anji	37	[illegible]	II	69.81
Anji	42	[illegible]	III	52.35
Anji	43	[illegible]	IV	80.525
Anji	45	[illegible]	V	69.27
Anji	48	[illegible]	VI	69.35
Anji	51	[illegible]	VII	70.893

Asha	[illegible]	[illegible]	[illegible]	78.8
Ashok	[illegible]	[illegible]	[illegible]	95.0
Asha	[illegible]	[illegible]	[illegible]	168.336
Total				985.87
Grand Total of Afforestation W.E.				2161.05

Tadpi Jungle Felling Series I

Range	Name of Village	Type	Survey No.	Coupe No.	Total Area in ha.
Wardha	Sindi Wagha	Z. T.	[illegible]	I	11.83
Wardha	Jaipur	Z. T.	[illegible]	I	80.77
Wardha	Kachanali	Z. T.	[illegible]	II	37.18
Wardha	Umri Dongar	Z. T.	[illegible]	II	5.84
Wardha	Tamalwadi	Z. T.	[illegible]	II	4.83
Wardha	Dhanoli	Z. T.	[illegible]	II	12.47
Wardha	Nimoni	Z. T.	[illegible]	II	21.41
Wardha	Wirul	Z. T.	[illegible]	II	31.48
Wardha	Sawangi	Z. T.	[illegible]	II	18.23
Wardha	Kanchanbari	Z. T.	[illegible]	III	7.65
Wardha	Ashtaljai	Z. T.	[illegible]	III	2.78
Wardha	Nagarsen	Z. T.	[illegible]	III	28.10
Wardha	Ajnadi	Z. T.	[illegible]	III	10.64
Wardha	Dhanoli	Z. T.	[illegible]	III	4.66
Wardha	Jamgaon	Z. T.	[illegible]	III	6.75
Wardha	Gulmohar	Z. T.	[illegible]	III	21.43
Wardha	Khapri	Z. T.	[illegible]	III	2.68
Wardha	Dhanoli	Z. T.	[illegible]	III	2.04
Wardha	Kanholi	Z. T.	[illegible]	III	15.81
Wardha	Bahadanpur	Z. T.	[illegible]	III	1.13
Wardha	Sawali Khurd	Z. T.	[illegible]	IV	46.70
Wardha	Kolhe	Z. T.	[illegible]	IV	39.18
Wardha	Bhargaon Wagha	Z. T.	[illegible]	IV	8.47
Wardha	Sawangi Meghe	Z. T.	[illegible]	V	32.29
Wardha	Dahegaon	Z. T.	[illegible]	V	14.41
Wardha	Bachadi	Z. T.	[illegible]	V	18.28
Wardha	Pulgaon	Z. T.	[illegible]	V	31.18
Wardha	Wadi	Z. T.	[illegible]	V	18.85
Wardha	Sukali	Z. T.	[illegible]	VI	25.09
Wardha	Kachanali	Z. T.	[illegible]	VI	11.20
Wardha	Asoda	Z. T.	[illegible]	VI	9.87

Wardha	Kalapur	Z-1	120, 108, 84, 15.3	VI	4.83
Wardha	Ekarli	Z-1	42	VI	6.72
Wardha	Tuvagan	Z-1	7	VI	2.03
Wardha	Ambapur	Z-1	128	VI	4.15
Wardha	Kanpur	Z-1	38	VI	8.40
Wardha	Shivanpur	Z-1	72	VI	9.48
Wardha	Wadoli	Z-1	80, 196, 110, 155, 127, 225, 836, 345, 678, 674, 101	VI	38.78
Wardha	Digroj	Z-1	15, 36, 93	VI	11.12
Wardha	Chanbala	Z-1	56, 88	VI	3.82
Wardha	Veri	Z-1	72, 94, 91, 300, 252	VI	30.71
Wardha	Kalbagan	Z-1	46, 47, 46, 94	VII	5.21
Wardha	Sikapur	Z-1	5.2, 6, 124, 156, 134, 138, 240, 281, 149, 144, 200, 201, 204, 207, 209, 210, 211, 224, 328, 342, 9472, 350, 370, 392	VIII	46.89
Wardha	Dhodi	Z-1	21, 12, 88, 70, 72, 78	VII	3.92
Wardha	Shivapur	Z-1	18, 28, 72, 87	VII	3.68
Wardha	Belgaondh	Z-1	14, 12, 91, 65, 64, 85, 65, 71, 96	VII	12.65
Wardha	Talegaon T	Z-1	394, 512, 430, 198, 188	VII	9.55
Wardha	Lodegaon	Z-1	87	VII	9.28
Wardha	Sirapur	Z-1	1, 2, 3, 48, 71, 74, 82, 83	VIII	7.41
Wardha	Jalna	Z-1	188, 200, 87, 98, 65	VIII	88.13
Wardha	Hivargaon	Z-1	4	VIII	12.54
Wardha	Kalgaon	Z-1	15, 17, 40, 68, 71, 75, 85, 107, 111, 112, 128, 129, 137, 348, 139	VIII	18.83
Wardha	Ajgaon	Z-1	17, 87	VIII	4.62
Wardha	Devalgaon	Z-1	8, 10	VIII	6.18
Wardha	Ajgaonba	Z-1	12, 21, 99	VIII	3.89
Wardha	Wagholi	Z-1	180, 181, 186	VIII	4.78
Wardha	Sonegaon B	Z-1	256, 265, 268, 128 [a], 123 [a], 178, 179, 180	IX	31.87
Wardha	Shivgaon	Z-1	142, 143, 144, 155	IX	7.89
Wardha	Dhanala	Z-1	21, 26, 34, 47, 89, 182, 200 [], 228	IX	18.98
Wardha	Kalaskund	Z-1	86, 88, 111, 178, 180, 81	SCP	36.93
Wardha	Kalaskund	Z-1	87, 209, 182 2, 140	SC	30.38
Total					615.04

Zinkpi Jungle Felling Series-2					
Wardha	Karadur	Z-1	122, 48, 161	I	1.14
Wardha	Ekapur	Z-1	6	I	2.64
Wardha	Kamal Bhoga	Z-1	208, 209	I	12.78
Wardha	Chanbara	Z-1	64, 67, 68, 77, 87, 120, 128	I	8.68
Wardha	Sonekapur	Z-1	122, 1, 53	I	6.12
Wardha	Kalura	Z-1	1, 8, 10, 48, 86, 88, 100	I	34.62
Wardha	Vishnupur	Z-1	82, 88, 94	I	7.19
Wardha	Jhapur	Z-1	80, 87	I	14.20

Wardha	Lavegaon	R. F.	5, 6, 7, 8, 9, 14, 29, 54, 55, 118, 177, 189, 190, 192, 193, 197, 200, 275, 277, 278	I	9.76
Wardha	Malala	R. F.	36	II	3.67
Wardha	Rajdhi	R. F.	49	II	9.86
Wardha	Dhamna	R. F.	17, 61, 62, 91	II	33.43
Wardha	Tmasthe	R. F.	83, 93, 99, 71, 99, 100, 101, 102, 204, 205, 206, 217, 261, 281, 82	II	97.44
Wardha	Nagi	R. F.	81, 21, 55, 107, 108, 182	III	38.81
Wardha	Talegaon(Tlt)	R. F.	79	III	3.67
Wardha	Mandavgadh	R. F.	144, 147, 218, 122, 140	III	27.04
Wardha	Wargaon Kala	R. F.	12, 13, 58	III	18.08
Wardha	Khairagna Gothi	R. F.	93, 107, 108, 227, 190, 188, 450, 453, 226	III	9.83
Wardha	Kikinjar	R. F.	82, 83, 87, 88	IV	8.21
Wardha	Wadhapur	R. F.	2	IV	2.02
Wardha	Bhandewada	R. F.	282, 289, 284, 306, 209	IV	26.83
Wardha	Wadi	R. F.	175, 176, 184, 188, 204, 207	IV	20.47
Wardha	Kaji Kawaji	R. F.	2, 128	IV	13.77
Wardha	Sawali	R. F.	139	IV	0.38
Wardha	Pavni	R. F.	58, 70, 4, 5, 6, 67, 76, 2, 78, 80, 6	IV	20.58
Wardha	Tarsa	R. F.	11, 2, 54, 444, 2, 84, 485, 514, 515, 2, 472, 480	V	93.00
Wardha	Rohat	R. F.	4, 8, 91, 92, 87, 98, 100, 201, 198	IV	1.74
Wardha	Pipri (in Harmony)	R. F.	78, 31, 82	IV	1.93
Wardha	Kalasa	R. F.	87, 88, 89, 90, 88	VI	1.77
Wardha	Wathoi	R. F.	487, 494, 495	VI	22.88
Wardha	Mahigar	R. F.	80, 81, 381, 118, 118	VI	3.67
Wardha	Wigaha	R. F.	15, 21, 30, 40, 41, 83, 84, 79, 29	VI	48.18
Wardha	Kanaan	R. F.	444, 522, 548, 550, 551, 555	VII	9.47
Wardha	Anda	R. F.	102, 548, 1272, 1273	VII	84.84
Wardha	Tigaon	R. F.	311, 31, 344, 188, 349, 328, 332, 338, 358, 366, 88, 378	VIII	56.67
Wardha	Dhingani Mahu	R. F.	18, 19, 187, 277, 2, 147, 428, 848, 252, 984, 280, 120, 26, 70, 1, 48, 270	VIII	90.80
Wardha	Shamnapur	R. F.	36, 142, 63, 2, 38	IX	105.76
Wardha	Dhak	R. F.	131, 132	IX	51.83
Wardha	Kathoda	R. F.	35, 82	IX	23.88
Total					895.82

Zudpi Jungle Felling Series 5					
Wardha	Jam	R. F.	68, 104, 90	I	53.07
Wardha	Dhak	R. F.	96, 97	I	10.09
Wardha	Dana	R. F.	14	I	0.88
Wardha	Tarsa	R. F.	90, 91, 92, 93, 94, 8, 30	I	68.12

[illegible]	[illegible]	[illegible]	[illegible]	[illegible]	[illegible]

Wardha	Kudki	Z. I.	42, 55, 109, 51	VIII	3.62
Wardha	Khapri	Z. I.	10, 134, 88, 7, 112, 122, 137, 149	VIII	11.28
Wardha	Umagaon Rupa	Z. I.	118, 118, 148, 138, 141, 156, 89, 101, 86, 18, 120, 130, 140, 143, 144, 135	VIII	18.62
Wardha	Dindoda	Z. I.	261, 1, 278, 212, 9, 158, 135, 146, 176	VIII	17.17
Wardha	Sawangi Meghe	Z. I.	225, 179, 178, 172, 178	VIII	17.14
Wardha	Dhanoli	Z. I.	232, 172, 174, 175, 172, 152, 240, 240, 138, 162, 170, 164	VIII	30.92
Wardha	Sevagram Ashram	Z. I.	48, 30, 60, 80, 75, 71	IX	1.55
Wardha	Dhanoli	Z. I.	198, 187, 184, 170, 172, 200, 204, 181, 92, 89, 95, 102, 55, 54, 115, 21	IX	17.99
Wardha	Pulsa	Z. I.	35, 51, 669, 690	IX	1.24
Wardha	Talala	Z. I.	272, 2, 4, 8	IX	0.81
Wardha	Hadasti	Z. I.	118, 4, 2, 92, 105, 95, 124, 111	IX	6.14
Wardha	Jagnoa	Z. I.	209, 177, 249, 11, 276, 1	IX	14.41
Wardha	Borla	Z. I.	49, 83, 124, 124, 101, 85, 94, 88, 15, 210, 24, 95, 6, 88	X	4.28
Wardha	Bijapur	Z. I.	23, 22, 44	X	0.27
Wardha	Kargaon	Z. I.	78, 77, 74, 92, 84, 71, 93, 10	X	12.47
Wardha	Kasai	Z. I.	148, 91, 136 1	X	7.23
		Total			986.84

Zulpi Jungle Felling Series-I					
Wardha	Ahipa	Z. I.	150, 118, 16, 184, 255, 8, 89, 28, 103, 1, 140, 2, 177, 14, 138, 1, 28, 1	I	35.89
Wardha	Kachangaon	Z. I.	87, 148, 101, 170, 122, 121, 111, 104	I	9.42
Wardha	Dhanasoo	Z. I.	72, 78, 29	I	2.52
Wardha	Tyaswadi	Z. I.	24, 65, 58, 53, 48, 48	I	7.22
Wardha	Gadegaon Kha	Z. I.	187, 80, 23, 10, 230	I	8.28
Wardha	Dhanoli	Z. I.	18, 160, 72, 17, 47, 76, 112, 14, 218, 87, 130, 47, 108, 122	I	8.80
Wardha	Bhagwa	Z. I.	1, 2, 1, 29	I	28.27
Wardha	Borgaon	Z. I.	183, 14	II	2.82
Wardha	Jaya	Z. I.	241, 42, 241, 108, 101	II	3.81
Wardha	Alandoh	Z. I.	179, 178, 105, 152, 111, 155, 130	II	10.14
Wardha	Umagaon Bid	Z. I.	4, 11, 6	II	0.33
Wardha	Khapri	Z. I.	8	II	0.44
Wardha	Bid Khurd	Z. I.	10, 12	II	0.80
Wardha	Talala	Z. I.	7	II	0.72
Wardha	Bid Jamgaon	Z. I.	20	II	0.86
Wardha	Umagaon Kha	Z. I.	41, 132, 98, 11, 41, 44, 116, 147, 87, 124, 107, 138, 14	II	8.46
Wardha	Pimpalgaon Ba	Z. I.	157, 126, 154, 158, 58, 27, 154, 154, 138, 12, 55, 80	II	28.48
Wardha	Gadegaon	Z. I.	87	II	0.62

Wertha	Ouel	Z. 3	84, 83, 82, 81, 80, 79, 78, 77, 76, 75, 74, 73, 72, 71	II	1845
Wertha	Aangaan	Z. 3	3, 4, 87, 89, 10, 11, 124, 125, 121, 86, 109, 91, 100, 90	III	1889
Wertha	Arrivaben	Z. 1	835, 841, 834, 432, 433, 359, 360, 358, 357, 294, 301, 288, 300, 296, 307, 27, 30, 244, 246, 248	III	21.14
Wertha	Aangaan	Z. 1	139	III	0.53
Wertha	Bebagen	Z. 3	9	III	0.20
Wertha	Bebagen riff	Z. 3	10, 17, 1, 2, 4	III	4.90
Wertha	Bewegen riff	Z. 1	48, 50, 51, 52, 53	III	2.78
Wertha	Wand	Z. 3	141, 142, 140, 139, 183, 187,	III	1.45
Wertha	...	Z. 3	19, 16, 17, 19, 20, 21, 22, 23, 24, 25, 26, 118	IV	8.84
Wertha	Aggleuid	Z. 1	48	IV	0.46
Wertha	Bedagen	Z. 3	58	IV	0.08
Wertha	Bagge riffe	Z. 1	114	IV	1.28
Wertha	Bedbagen 3	Z. 3	33, 35	IV	0.20
Wertha	Bagge 3	Z. 3	63, 65, 66, 67, 117, 120	IV	7.11
Wertha	Mangel 3	Z. 3	128	IV	8.28
Wertha	Overdel 3	Z. 1	31, 33, 35, 109, 192, 140, 141, 142, 148, 139	IV	22.56
Wertha	Zagel 2	Z. 3	12	IV	1.19
Wertha	Kan	Z. 1	23, 22, 17, 174, 178, 177	IV	3.08
Wertha	Kennis	Z. 3	310, 45, 31, 78, 61, 62, 66, 320, 307, 323	V	25.89
Wertha	Devlegel	Z. 1	5, 7, 8, 10, 68, 156, 1672, 168	V	8.61
Wertha	Kar	Z. 3	17, 20, 26, 27, 85, 131, 132, 138, 140, 143, 1000, 1077, 1230	V	32.68
Wertha	Kennis 32	Z. 3	2, 22, 73, 72, 54, 2, 122, 121, 124, 2, 125, 127	V	18.44
Wertha	Kennis 63	Z. 3	18, 17, 20, 83, 82, 81, 32, 78, 105, 48	VI	17.15
Wertha	Gleed	Z. 3	68, 74, 869	VI	3.86
Wertha	Kekenbeke	Z. 1	242, 243, 197, 253, 256	VI	5.74
Wertha	Lelegen 0	Z. 1	34, 18, 21	VI	0.42
Wertha	Bagge 3	Z. 3	8	VI	1.81
Wertha	Mem	Z. 1	96, 97, 103, 103	VI	2.47
Wertha	Schelegen	Z. 1	104, 102, 106, 111	VI	7.80
Wertha	Weegen	Z. 3	88, 89, 92, 182, 147, 149, 151, 157	VI	7.86
Wertha	Wet	Z. 3	95, 92, 108	VI	2.27
Wertha	Elangen	Z. 1	548, 554, 546, 546, 570	VI	18.75
Wertha	Rennen	Z. 3	342, 346, 345, 348, 351, 70, 100,	VI	12.88
Wertha	Kjelen	Z. 1	220, 223, 242, 82, 2, 116, 87	VII	14.12
Wertha	Gengen	Z. 1	88, 87, 84, 28, 13, 93, 14, 13, 1	VII	4.21
Wertha	Mankel	Z. 1	19, 20	VII	2.31
Wertha	Lerang / Verder	Z. 1	184, 9	VII	11.91
Wertha	Hankjen	Z. 1	1	VII	1.42
Wertha	Eden	Z. 1	101	VII	1.01
Wertha	Vogel	Z. 1	87	VII	11.83
Wertha	Chell	Z. 1	21, 27, 134, 38, 1, 18, 1	VII	4.84

Wardha	Talai	Z 1	138	VII	1.27
Wardha	Yavatmal	Z 1	108, 403, 511, 412	VII	4.63
Wardha	Kagdi	Z 1	55	VII	0.50
Wardha	Hinger	Z 1	42, 447, 450, 314, 315, 92, 207, 65, 67, 83, 206, 42	VII	8.51
Wardha	Kanchni	Z 1	1, 4, 14, 17	VII	1.33
Wardha	Udargaon	Z 1	81	VII	3.71
Wardha	Hinna	Z 1	21, 133, 62, 103	VIII	2.89
Wardha	Kshapra Bag	Z 1	85, 45, 70, 119, 214, 15, 138	VIII	28.87
Wardha	Seloo	Z 1	378, 55, 429	VIII	14.54
Wardha	Rampi	Z 1	44, 97, 6, 5, 7	VIII	2.78
Wardha	Khirsavli	Z 1	81, 82, 87, 90, 91, 92, 93, 94, 1, 14, 15, 16, 17, 20, 21, 28	VIII	8.08
Wardha	Nilkapur	Z 1	16, 14, 15, 18, 17	VIII	3.56
Wardha	Bagewadi	Z 1	18, 42, 14, 91, 90, 93, 18, 15, 88, 22	VIII	4.21
Wardha	Wathada	Z 1	397, 514, 108, 394, 370, 372, 294, 144, 114, 113, 91, 78, 28, 26, 11, 12, 10	VIII	27.72
Wardha	Hiwara C	Z 1	1, 2	VIII	0.20
Wardha	Shirpur	Z 1	68	VIII	1.88
Wardha	Bhada	Z 1	338, 78, 3, 183, 189	VIII	8.36
Wardha	Nimsawar	Z 1	2, 5, 6, 14	VIII	1.18
Wardha	Durgwada	Z 1	31	IX	5.10
Wardha	Kardapur	Z 1	38, 46, 47, 55	IX	0.42
Wardha	Bahulgaon	Z 1	123, 58, 57, 77, 78, 79, 338, 378, 147, 144, 175, 176, 146	IX	23.49
Wardha	Anandwadi	Z 1	24	IX	3.85
Wardha	Rohanar	Z 1	62, 64, 28	IX	2.68
Wardha	Kalma Chora	Z 1	245, 246, 248, 336, 288, 268, 148, 89, 147, 247, 71, 60, 106, 68, 72, 282, 280, 81	IX	1.84
Wardha	Waigaon	Z 1	13, 14, 188, 230, 237, 447, 417, 421, 231, 237, 372, 413, 122, 232, 238, 335, 12, 422, 426, 449	IX	28.98
Wardha	Alapur	Z 1	2, 70, 94, 136, 177, 194, 208, 223, 224	IX	22.84
Wardha	Tarkha	Z 1	213, 186, 114, 170, 128, 84, 199, 4, 226, 23, 304, 278, 283, 221, 136, 282, 284, 12, 85, 135, 131, 154, 269	X	23.07
Wardha	Bhidi	Z 1	887, 885, 882, 868, 865, 861, 858, 859, 700, 874, 96, 810, 2053, 835, 433, 830, 428, 348, 466, 1177, 1136, 1015, 1014, 1022, 488, 862,	X	47.04
Wardha	Kandgaon	Z 1	10, 44, 46, 213, 219	X	13.51
Wardha	Dhanegaon	Z 1	6	X	7.53
Wardha	Talai Bar	Z 1	10	X	2.40
Total					886.39

Zudpi Jungle Fading Series 5					
Warfra	Yaolin	Z. 5	[88, 181, 228, 231, 238, 54, 214, 184, 187, 220, 242, 187, 8, 10, 14, 53, 17, 214, 157, 24	5	59.28
Warfra	Kerrgem	Z. 1	[67, 18, 82, 84, 97, 28, 100, 47, 2, 47, 63, 66	1	33.98
Warfra	Mesh	Z. 5	[91, 171, 845, 738, 646, 67, 845, 113, 572, 181, 384, 715, 384, 711, 724, 720]	5	208.15
Warfra	Tenapr	Z. 1	[8]	1	0.28
Warfra	Ringer	Z. 1	[6]	1	0.48
Warfra	Tegan	Z. 1	[6, 21, 24]	1	0.53
Warfra	Tregem	Z. 1	[101, 201]	1	0.87
Warfra	Wadgan	Z. 5	[19, 20, 2, 66, 83, 85, 12, 71, 34, 29, 142]	5	9.86
Warfra	Renfaw	Z. 1	[10, 12]	1	0.30
Warfra	Ryer	Z. 1	[21, 52, 56, 58]	1	19.50
Warfra	Rarbrigar	Z. 1	[25, 29]	1	9.88
Warfra	Alark	Z. 1	[5, 5, 25, 2, 1052]	1	11.41
Warfra	Lagar	Z. 1	[1, 4, 46, 72, 257, 72]	1	1.66
Warfra	DigOrb	Z. 1	[4, 338]	1	0.57
Warfra	Lem	Z. 1	[240, 288, 240, 102, 118, 91, 47, 185, 45, 43, 224]	1	18.47
Warfra	Korfa	Z. 1	[8]	1	0.45
Warfra	Tebgar	Z. 1	[191, 192]	1	1.28
Warfra	Yaligfer	Z. 1	[47]	1	0.49
Warfra	Dagger	Z. 1	[2, 8, 62, 84]	1	1.93
Warfra	TalliBrale	Z. 1	[281, 287, 289, 289, 233]	1	7.82
Warfra	Pergrem	Z. 1	[232, 254]	102	0.87
Warfra	Ekpeg	Z. 1	[8]	103	0.81
Warfra	Falcra	Z. 1	[8, 244, 254, 288]	104	4.84
Warfra	Gelbra	Z. 1	[8, 24, 34, 76, 78, 88, 248, 288]	105	22.18
Warfra	Nardeir	Z. 1	[88, 98, 99, 43, 62, 87, 88, 207, 257, 41]	106	14.11
Warfra	Jengjam	Z. 1	[277]	107	13.79
Warfra	rangger_2	Z. 1	[4, 11, 27, 98]	108	1.39
Warfra	Jarel	Z. 1	[21, 27, 55, 57, 62, 63, 65, 77]	109	0.82
Warfra	Wargrim	Z. 1	[91, 93, 95, 96, 98, 99, 14, 87]	110	0.48
Warfra	Ajel	Z. 1	[104, 69, 87, 89, 90, 92, 94, 95, 2, 4]	111	28.98
Warfra	Sarbrem	Z. 1	[927, 898, 931, 932, 933]	20	2.14
Warfra	Ehalgar	Z. 1	[91, 96, 98, 16, 17, 18, 1]	21	4.78
Warfra	Bardgar	Z. 1	[71, 74, 85, 9]	22	2.68
Warfra	Kalma	Z. 1	[18, 69, 72, 73, 76, 111, 392, 1004, 981, 82]	23	2.48
Warfra	Rhera_M	Z. 1	[146, 255, 182, 192, 177, 2, 69, 70, 71, 72]	24	24.89
Warfra	Eagerrad	Z. 1	[5]	25	1.51
Warfra	Gaspar	Z. 1	[41, 42, 34, 38, 18, 93]	26	5.11
Warfra	Wighdi	Z. 1	[2, 3, 19]	27	1.34
Warfra	Bolmer_2	Z. 1	[10, 12]	28	11.44
Warfra	Gendrada	Z. 1	[130, 114, 130, 172, 188, 112, 42, 43, 196, 201, 225, 228, 213, 223, 402, 403, 434, 438, 468, 29, 73, 411, 287, 46]	29	155.53

Wardle	Tyrrellgrass	E. S	39	VII	4.81
Wardle	Sikkim Dhole	E. S	224, 229, 230, 231, 235, 251, 256, 257, 262	IX	28.08
Wardle	HallegatonD	E. L	168, 183, 214, 227, 240, 244, 275, 280, 281, 284, 288, 48, 264	VII	14.34
Wardle	Sandalwood	E. S	42, 83, 84, 103, 165, 168, 180	VI	44.18
Wardle	Dunpier	E. L	69, 76, 78, 48	VII	9.48
Wardle	Cowgrass	E. S	55	VII	6.75
Wardle	Hempgrass	E. L	3	VII	0.37
Wardle	Khatibada	E. V.	82	VII	10.11
Wardle	Lipsia	E. L	29	VII	3.58
Wardle	Rimacha	E. S	14, 15, 16, 18, 19, 49	VII	24.42
Wardle	Millegrass	E. L	215, 226, 237, 248, 249, 250, 256, 258, 260, 271, 272, 273	VII	2.96
Wardle	Bentgrass B	E. L	87, 97, 264, 268, 277, 49, 87, 89, 91, 268	VII	23.67
Wardle	Cloudhole	E. S	25, 44, 48, 71, 91, 108, 160, 164, 172, 175, 177, 204, 208, 212, 223, 226, 308, 310, 314, 454, 456, 458	VIII	52.89
Wardle	Dodd	E. L	202, 203, 207, 208, 213, 214, 228, 230, 231, 237, 238, 261, 262, 264, 268, 439, 461, 462, 463, 1, 69, 70, 78, 80, 86, 301, 310, 48	VIII	33.53
Wardle	Lowgrass	E. L	33, 34, 49, 64	VIII	34.14
Wardle	Ardlada	E. L	116, 146, 154, 157, 213, 227	IX	3.89
Wardle	Khojarkhata	E. S	44, 72, 48, 67, 91, 96	IX	33.21
Wardle	Sand	E. S	94, 97, 99, 140, 82, 84, 8, 179, 58, 84, 21, 23, 8, 30, 83, 86, 137, 199, 77, 13, 27	IX	7.84
Wardle	Gras	E. S	42, 78, 96, 97	IX	3.47
Wardle	Hempgrass	E. L	15, 75, 151, 241	IX	3.83
Wardle	Tuskgrass	E. S	72, 81, 72, 89	IX	9.96
Wardle	Dorvale	E. L	214, 234, 235, 294, 295, 297	IX	7.87
Wardle	Tuskgrass	E. L	2, 3, 4, 5, 127	IX	7.08
Wardle	Ayr	E. L	109, 113, 114, 131, 140	IX	2.81
Wardle	Gadi	E. S	224	IX	0.20
Wardle	Dhangar	E. L	4, 5, 9	IX	0.07
Wardle	Sandgrass	E. L	3	IX	0.01
Wardle	Bangalgrass	E. L	17, 25, 123, 126, 407, 409, 410, 412	IX	14.30
Wardle	Dunn	E. S	182, 179, 81, 91, 114, 205	X	14.14
Wardle	Pathri	E. L	2	X	0.02
Wardle	Mandigrass	E. S	36, 3, 33, 35, 36, 37, 3, 37	X	12.47
Wardle	TalaD	E. L	86, 343	X	3.14
Wardle	Mud	E. S	28, 34	X	0.30
Wardle	Jhala	E. L	140, 35, 38, 39, 38, 39, 19	X	6.55
Wardle	Jungle	E. L	1, 4, 5, 6, 20, 22, 28, 21	X	3.96
Wardle	Digu	E. S	30, 34, 42, 134, 135, 138	X	7.80

Wardha	Dhanora	Z. I.	54, 9, 18, 17, 60, 43, 37, 44, 46, 18, 17, 18, 48	13	4.58
Wardha	Tiwsa Utara	Z. I.	13, 24, 12, 209, 18, 233, 201, 15, 213, 226, 138, 155, 240, 140, 246, 202, 169, 208, 205, 186, 61, 62, 27, 90, 241, 218	26	8.10
Total					880.81

Zudpi Jungle Felling Series-II					
Wardha	Hingnaghat	Z. I.	10, 40, 201, 11, 20, 18, 15, 17, 6	I	1.89
Wardha	Hingnaghat	Z. I.	80	I	0.80
Wardha	Wadhona(P)	Z. I.	45.2	I	4.78
Wardha	Shirakurha	Z. I.	240, 160, 120, 170, 15, 18, 25, 160, 20, 87, 147	I	28.68
Wardha	Kanna	Z. I.	36, 50, 27, 40, 19	I	1.34
Wardha	Ajani	Z. I.	55, 22, 80, 82, 84, 85, 95, 107, 131, 115, 122, 160, 211, 229, 224, 227, 230, 217, 245	I	31.95
Wardha	Kondoli	Z. I.	2, 48	I	0.24
Wardha	Kolhi Ka.	Z. I.	6, 122, 68, 95, 44, 137, 50, 54, 22, 45, 2, 118, 58, 1, 120, 35, 109, 132, 252, 33, 8, 134, 124, 227, 20, 2, 12, 1, 18, 28, 5, 6, 18, 73, 17, 113, 11, 1, 19, 10	II	111.82
Wardha	Jharsa	Z. I.	17, 20, 38, 28, 90	III	14.93
Wardha	Pardhadi	Z. I.	22, 27, 75, 68, 69, 69, 71, 72, 82	III	11.67
Wardha	Hingna	Z. I.	5, 18	III	1.89
Wardha	Gaulkhair	Z. I.	36, 14, 12, 11, 2, 34, 46, 57	III	13.93
Wardha	Dahiwa	Z. I.	35	III	3.26
Wardha	Dhamangari	Z. I.	6, 26, 22, 52, 80, 48, 85, 91, 102	III	22.27
Wardha	Kalgaon	Z. I.	2, 21, 41, 1	III	3.49
Wardha	Wada	Z. I.	228, 217, 261, 134, 221, 209, 120, 424, 415, 18, 96, 248, 230, 481, 208, 208, 487, 503, 174, 164, 137	IV	48.07
Wardha	Waghadi	Z. I.	83, 82, 105, 192, 196, 188, 138, 270, 278, 160, 241, 217, 162	IV	8.09
Wardha	Dongarkhar	Z. I.	28, 22, 28, 17, 16, 9, 81, 78, 87, 95, 96, 98, 98, 100, 102, 109	IV	22.44
Wardha	Bellorawadi	Z. I.	25, 13, 34	V	4.78
Wardha	Dahegaon	Z. I.	42, 39	V	5.82
Wardha	Hingnaghat	Z. I.	91, 182, 183, 158, 186, 178, 172, 167, 168, 7, 177, 209, 246, 262	V	8.55
Wardha	Khalwa	Z. I.	4, 49	V	2.23
Wardha	Kanpakhola	Z. I.	21	V	3.07
Wardha	Ajanidgaon	Z. I.	6	V	0.24
Wardha	Kopra	Z. I.	73, 87, 88, 83, 85, 82	V	25.88
Wardha	Bordgaon	Z. I.	196, 221, 228, 125, 228, 157, 85, 88, 245, 228, 10, 21	V	34.44

Wardha	Dewalgaon	Z. I.	93	V	1.30
Wardha	Dahegaon	Z. I.	15, 14, 68, 8, 9, 16, 113, 114	V	2.79
Wardha	Hadgaon (Re.	Z. I.	38, 4, 40, 81, 182, 206, 247	V	19.54
Wardha	Sangavi (I	Z. I.	17, 18, 27, 215, 38, 53, 59, 70, 144, 145	VI	6.40
Wardha	Hagre	Z. I.	48	VI	0.69
Wardha	Sonala	Z. I.	61, 68, 73, 150	VI	10.19
Wardha	Kawadgha	Z. I.	83, 112, 83, 88	VI	11.89
Wardha	Ashti	Z. I.	19, 21, 28	VI	11.28
Wardha	Wan	Z. I.	40, 54	VI	6.83
Wardha	Kadaoni	Z. I.	215, 212, 89, 184, 198	VI	18.75
Wardha	Jamni	Z. I.	46, 56, 71, 72, 74, 91, 177, 208, 209, 162, 167, 168	VII	10.10
Wardha	Selsura	Z. I.	12, 89	VII	3.13
Wardha	Kesthal	Z. I.	39, 55, 57, 96, 128, 203	VII	7.88
Wardha	Wadhoi	Z. I.	1, 37, 88, 122	VII	8.88
Wardha	Bhugaon	Z. I.	1, 60, 108, 288, 268, 327, 438	VII	18.18
Wardha	Lavki Wagh	Z. I.	7, 11, 42, 52, 114, 116, 120, 127, 128, 207, 147, 448, 454, 481, 482, 487, 488, 505, 506, 542, 550, 554, 564, 580, 608, 628, 648, 753	VIII	113.34
Wardha	Umari	Z. I.	288, 294, 340, 80, 138, 147, 148, 149, 150, 159, 168, 180, 185, 186, 2, 203	IX	33.53
Wardha	Kelzhra	Z. I.	98, 113, 125, 36, 161	X	31.13
Wardha	Morgaon	Z. I.	104, 129, 139, 140	X	13.80
Wardha	Nanda	Z. I.	34, 35, 36, 40, 44, 76, 78, 79, 94, 95, 5	X	34.09
Wardha	Chinchgha	Z. I.	141, 210, 37	X	2.30
		Total			854.15

Zudpi Jungle Felling Series-I					
Wardha	Dhanegaon D	Z. I.	48, 15, 49, 65	I	49.29
Wardha	Dhanegaon D	Z. I.	37, 70, 172, 74, 220, 178	II	89.89
Wardha	Dhanegaon D	Z. I.	181, 104, 184, 200, 201, 203, 10, 3, 4, 77, 84, 204, 178, 72, 202, 82	III	89.95
Wardha	Wadgaon	Z. I.	28	IV	2.20
Wardha	Kelzhra	Z. I.	81, 99	IV	29.93
Wardha	Chinchali kh	Z. I.	142, 109, 108, 177, 2, 112, 22, 175, 203, 206, 98, 200, 173, 208	IV	61.69
Wardha	Bel Tarfa	Z. I.	8, 22	IV	1.42
Wardha	Mawna	Z. I.	50, 52, 102, 42, 98	V	4.88
Wardha	Wadhoi	Z. I.	12, 14	V	1.64
Wardha	Kandri	Z. I.	1, 6, 141, 142, 149, 198, 172, 173, 174, 176, 182, 183, 186, 187, 212, 218, 234, 235, 236, 238	V	48.48
Wardha	Wagdi	Z. I.	29	V	0.74
Wardha	Temna	Z. I.	309, 313, 314, 315	V	8.52

Wardha	Chikmah	[illegible]	[illegible]	[illegible]	[illegible]
Wardha	Pardi P	[illegible]	[illegible]	[illegible]	[illegible]
Wardha	Pardi P	[illegible]	[illegible]	[illegible]	[illegible]
Wardha	Lahki	[illegible]	[illegible]	[illegible]	[illegible]
Wardha	Khandi	[illegible]	[illegible]	[illegible]	[illegible]
Wardha	Sukoon	[illegible]	[illegible]	[illegible]	[illegible]
Samudrapur	Samudrapur	[illegible]	[illegible]	[illegible]	[illegible]
Samudrapur	Kondapur	[illegible]	[illegible]	[illegible]	[illegible]
Samudrapur	Kandhali	[illegible]	[illegible]	[illegible]	[illegible]
Samudrapur	Jam	[illegible]	[illegible]	[illegible]	[illegible]
Samudrapur	Anandpur	[illegible]	[illegible]	[illegible]	[illegible]
Samudrapur	Wagner	[illegible]	[illegible]	[illegible]	[illegible]
Samudrapur	Khandala	[illegible]	[illegible]	[illegible]	[illegible]
Samudrapur	Kasaba	[illegible]	[illegible]	[illegible]	[illegible]
Samudrapur	Pimpali	[illegible]	[illegible]	[illegible]	[illegible]
Samudrapur	Chikli	[illegible]	[illegible]	[illegible]	[illegible]
Samudrapur	Dhanj	[illegible]	[illegible]	[illegible]	[illegible]
Samudrapur	Kanthapur	[illegible]	[illegible]	[illegible]	[illegible]
Samudrapur	Tandulwadi	[illegible]	[illegible]	[illegible]	[illegible]
Samudrapur	Bhoos	[illegible]	[illegible]	[illegible]	[illegible]
Samudrapur	Kidmoor	[illegible]	[illegible]	[illegible]	[illegible]
Samudrapur	Mirjole	[illegible]	[illegible]	[illegible]	[illegible]
Samudrapur	Jogpur	[illegible]	[illegible]	[illegible]	[illegible]
Total					

Zadgi Jungle Felling Series-8					
Samudrapur	Wadala	[illegible]	[illegible]	[illegible]	[illegible]
Samudrapur	Rajnagar	[illegible]	[illegible]	[illegible]	[illegible]
Samudrapur	Pardi	[illegible]	[illegible]	[illegible]	[illegible]
Samudrapur	Sawargaon	[illegible]	[illegible]	[illegible]	[illegible]
Samudrapur	Mandha	[illegible]	[illegible]	[illegible]	[illegible]
Samudrapur	Rampur	[illegible]	[illegible]	[illegible]	[illegible]
Samudrapur	Bhosa	[illegible]	[illegible]	[illegible]	[illegible]
Samudrapur	Dhanda	[illegible]	[illegible]	[illegible]	[illegible]
Samudrapur	Bhimapur	[illegible]	[illegible]	[illegible]	[illegible]
Samudrapur	Shivaji P	[illegible]	[illegible]	[illegible]	[illegible]

[illegible]	[illegible]	[illegible]	[illegible]	[illegible]	[illegible]
[illegible]	[illegible]	[illegible]	[illegible]	[illegible]	[illegible]

Zadpi Jungle Falling Series 8					
Lanadiagus	Gulathana	Z. I.	12, 18, 72	I	4.88
Lanadiagus	Waigeo Ba	Z. I.	247, 4862, 84, 120, 424, 481, 487, 586, 709	I	39.10
Lanadiagus	Lasagus	Z. I.	84, 91, 94, 2..., 282, 401, 431, 44, 8, 7, 48, 54, 68	I	18.54
Lanadiagus	Waigeo B	Z. I.	443, 642, 648	I	8.76
Lanadiagus	Kangaroo	Z. I.	40, 42, 53, 54, 82	I	3.87
Lanadiagus	Tanah	Z. I.	12, 30, 35, 542, 35	I	21.63
Lanadiagus	Klandjan	Z. I.	8, 74, 94, 502	II	12.93
Lanadiagus	Khalgaon	Z. I.	91, 97, 101, 104, 105, 108, 209, 211, 212, 187, 114, 121, 128, 130, 131, 132, 144, 147, 1402, 1453	II	14.71
Lanadiagus	Ralagaon	Z. I.	3, 63, 82, 90, 94, 93, 502, 91, 80, 86, 88, 87, 38, 52, 59	II	43.64
Lanadiagus	Bodda	Z. I.	91, 117, 57, 358, 127	II	9.27
Lanadiagus	Mona	Z. I.	4, 12, 54, 55, 57	II	4.58
Lanadiagus	Pagoda	Z. I.	4, 134, 84, 87, 88, 88, 90, 114, 115, 118, 122, 126, 124, 127	II	8.34
Lanadiagus	Agda	Z. I.	171, 175, 140, 148, 149, 150, 151, 154, 12, 21, 32, 38, 46, 76, 193, 197, 208, 217, 222, 224, 230, 234, 127, 201, 241, 248, 251, 272, 329	III	24.67
Lanadiagus	Bidadari	Z. I.	6, 33, 79, 108, 122, 127, 139, 140, 141, 144, 149, 178	III	11.38
Lanadiagus	Pulau	Z. I.	28, 142, 142, 218, 86, 87	III	2.38
Lanadiagus	Kangaroo	Z. I.	48	III	1.78
Lanadiagus	Lavalolo	Z. I.	148, 141, 138, 137, 139, 133, 131, 134, 132, 135, 140, 204, 230, 23..., 44, 201, 202, 295, 304, 310, 169, 196, 191, 288, 187, 171, 84, 83, 108, 234, 236, 267, 803, 805, 811, 86, 105, 110, 67, 11, 282, 284, 288, 273, 274, 328	IV	79.55
Lanadiagus	Pulau	Z. I.	145, 72, 78, 154, 215, 236, 258	IV	23.47
Lanadiagus	Lalolo	Z. I.	128, 198, 182, 126, 189, 123, 75, 83, 90, 39, 62, 81, 47, 51, 55, 11, 14, 74, 1..., 1..., 1..., 83, 88, 91, 95	V	39.04
Lanadiagus	Kantin	Z. I.	1282, 128, 49, 125, 128	V	12.68
Lanadiagus	Gorontalo	Z. I.	4, 24, 183, 188, 202, 93, 2..., 186, 187, 2	VI	28.71
Lanadiagus	Bagan Q	Z. I.	85, 122, 3, 4, 15, 10, 9, 7, 8, 214, 41, 2, 142, 11	VI	48.72
Lanadiagus	Alam	Z. I.	20, 32, 34, 35, 36	VI	10.43
Lanadiagus	Batu A	Z. I.	21, 2, 403, 45, 11, 19, 173, 175, 174, 175, 176, 180, 181, 81, 47, 53	VII	30.90
Lanadiagus	Kampung	Z. I.	40, 41	VII	11.89
Lanadiagus	Gunung	Z. I.	96, 138, 147, 148	VIII	23.74

[illegible]	[illegible]	[illegible]	[illegible]	[illegible]	[illegible]
[illegible]	[illegible]	[illegible]	[illegible]	[illegible]	[illegible]
[illegible]	[illegible]	[illegible]	[illegible]	[illegible]	[illegible]
[illegible]	[illegible]	[illegible]	[illegible]	[illegible]	[illegible]
[illegible]	[illegible]	[illegible]	[illegible]	[illegible]	[illegible]
[illegible]	[illegible]	[illegible]	[illegible]	[illegible]	[illegible]
[illegible]	[illegible]	[illegible]	[illegible]	[illegible]	[illegible]
[illegible]	[illegible]	[illegible]	[illegible]	[illegible]	[illegible]
[illegible]	[illegible]	[illegible]	[illegible]	[illegible]	[illegible]
Total					**[illegible]**

Zudpi Jungle Felling Series 10					
[illegible]	[illegible]	[illegible]	[illegible]	[illegible]	[illegible]
[illegible]	[illegible]	[illegible]	[illegible]	[illegible]	[illegible]
[illegible]	[illegible]	[illegible]	[illegible]	[illegible]	[illegible]
[illegible]	[illegible]	[illegible]	[illegible]	[illegible]	[illegible]
[illegible]	[illegible]	[illegible]	[illegible]	[illegible]	[illegible]
[illegible]	[illegible]	[illegible]	[illegible]	[illegible]	[illegible]
[illegible]	[illegible]	[illegible]	[illegible]	[illegible]	[illegible]
[illegible]	[illegible]	[illegible]	[illegible]	[illegible]	[illegible]
[illegible]	[illegible]	[illegible]	[illegible]	[illegible]	[illegible]
[illegible]	[illegible]	[illegible]	[illegible]	[illegible]	[illegible]
[illegible]	[illegible]	[illegible]	[illegible]	[illegible]	[illegible]
[illegible]	[illegible]	[illegible]	[illegible]	[illegible]	[illegible]
[illegible]	[illegible]	[illegible]	[illegible]	[illegible]	[illegible]
[illegible]	[illegible]	[illegible]	[illegible]	[illegible]	[illegible]
[illegible]	[illegible]	[illegible]	[illegible]	[illegible]	[illegible]
[illegible]	[illegible]	[illegible]	[illegible]	[illegible]	[illegible]
[illegible]	[illegible]	[illegible]	[illegible]	[illegible]	[illegible]
[illegible]	[illegible]	[illegible]	[illegible]	[illegible]	[illegible]
[illegible]	[illegible]	[illegible]	[illegible]	[illegible]	[illegible]
[illegible]	[illegible]	[illegible]	[illegible]	[illegible]	[illegible]
[illegible]	[illegible]	[illegible]	[illegible]	[illegible]	[illegible]

[illegible]	[illegible]	[illegible]	[illegible]	[illegible]	[illegible]

[illegible]	[illegible]	[illegible]	[illegible]	[illegible]	[illegible]

[illegible]	[illegible]	[illegible]	[illegible]	[illegible]	[illegible]

[illegible]	[illegible]	[illegible]	[illegible]	[illegible]	[illegible]

[illegible]	[illegible]	[illegible]	[illegible]	[illegible]	[illegible]

Area	Taluk	No. of Villages	Survey Numbers	Type	Area in Acres
Area	Dharmapuri	No. of Villages	30/2	III	1.80
Area	Dasapur	No. of Villages	56, 57, 90, 98	III	1.42
Area	Nagada	No. of Villages	144	III	1.84
Area	Kalaipur	No. of Villages	31	III	0.84
Area	Alandalai	No. of Villages	3, 5, 7	IV	19.88
Area	Jayal	No. of Villages	4	IV	3.96
Area	Kannabal	No. of Villages	68, 69, 90	IV	8.47
Area	Khakki	No. of Villages	1/2, 3/1, 3/2, 3/3, 3/4, 5, 14, 20/1, 185, 189/2	V	13.75
Area	Kalipatti	No. of Villages	1/1, 1/2, 2/1, 2/2, 3/2, 3/4, 5/2, 6/1, 6/2, 7/1, 7/2, 8/1, 8/2, 9/1, 9/2, 10/1, 10/2, 11/1, 11/2, 12/1, 12/2, 13/1, 13/2, 14/1, 14/2, 15/1, 15/2, 16/1, 16/2, 17/1, 17/2, 18/1, 18/2, 19/1, 19/2, 20/1, 20/2, 21/1, 21/2, 22/1, 22/2, 23/1, 23/2, 24/1, 24/2, 25/1, 25/2, 26/1, 26/2, 27/1, 27/2, 28/1, 28/2, 29/1, 29/2, 30/1, 30/2, 31/1, 31/2, 32/1, 32/2, 33/1, 33/2, 34/1, 34/2, 35/1, 35/2, 36/1, 36/2, 37/1, 37/2, 38/1, 38/2, 39/1, 39/2, 40/1, 40/2, 41/1, 41/2, 42/1, 42/2, 43/1, 43/2, 44/1, 44/2, 45/1, 45/2, 46/1, 46/2, 47/1, 47/2, 48/1, 48/2, 49/1, 49/2, 50/1, 50/2, 51/1, 51/2, 52/1, 52/2, 53/1, 53/2, 54/1, 54/2, 55/1, 55/2, 56/1, 56/2, 57/1, 57/2, 58/1, 58/2, 59/1, 59/2, 60/1, 60/2, 61/1, 61/2, 62/1, 62/2, 63/1, 63/2, 64/1, 64/2, 65/1, 65/2, 66/1, 66/2, 67/1, 67/2, 68/1, 68/2, 69/1, 69/2, 70/1, 70/2, 71/1, 71/2, 72/1, 72/2, 73/1, 73/2, 74/1, 74/2, 75/1, 75/2, 76/1, 76/2, 77/1, 77/2, 78/1, 78/2, 79/1, 79/2, 80/1, 80/2, 81/1, 81/2, 82/1, 82/2, 83/1, 83/2, 84/1, 84/2, 85/1, 85/2, 86/1, 86/2, 87/1, 87/2, 88/1, 88/2, 89/1, 89/2, 90/1, 90/2, 91/1, 91/2, 92/1, 92/2, 93/1, 93/2, 94/1, 94/2, 95/1, 95/2, 96/1, 96/2, 97/1, 97/2, 98/1, 98/2, 99/1, 99/2, 100/1, 100/2, 101/1, 101/2, 102/1, 102/2, 103/1, 103/2, 104/1, 104/2, 105/1, 105/2, 106/1, 106/2, 107/1, 107/2, 108/1, 108/2, 109/1, 109/2, 110/1, 110/2, 111/1, 111/2, 112/1, 112/2, 113/1, 113/2, 114/1, 114/2, 115/1, 115/2, 116/1, 116/2, 117/1, 117/2, 118/1, 118/2, 119/1, 119/2, 120/1, 120/2, 121/1, 121/2, 122/1, 122/2, 123/1, 123/2, 124/1, 124/2, 125/1, 125/2, 126/1, 126/2, 127/1, 127/2, 128/1, 128/2, 129/1, 129/2, 130/1, 130/2, 131/1, 131/2, 132/1, 132/2, 133/1, 133/2, 134/1, 134/2, 135/1, 135/2, 136/1, 136/2, 137/1, 137/2, 138/1, 138/2, 139/1, 139/2, 140/1, 140/2, 141/1, 141/2, 142/1, 142/2, 143/1, 143/2, 144/1, 144/2, 145/1, 145/2, 146/1, 146/2, 147/1, 147/2, 148/1, 148/2, 149/1, 149/2, 150/1, 150/2, 151/1, 151/2, 152/1, 152/2, 153/1, 153/2, 154/1, 154/2, 155/1, 155/2, 156/1, 156/2, 157/1, 157/2, 158/1, 158/2, 159/1, 159/2, 160/1, 160/2, 161/1, 161/2, 162/1, 162/2, 163/1, 163/2, 164/1, 164/2, 165/1, 165/2, 166/1, 166/2, 167/1, 167/2, 168/1, 168/2, 169/1, 169/2, 170/1, 170/2, 171/1, 171/2, 172/1, 172/2, 173/1, 173/2, 174/1, 174/2, 175/1, 175/2, 176/1, 176/2, 177/1, 177/2, 178/1, 178/2, 179/1, 179/2, 180/1, 180/2, 181/1, 181/2, 182/1, 182/2, 183/1, 183/2, 184/1, 184/2, 185/1, 185/2, 186/1, 186/2, 187/1, 187/2, 188/1, 188/2, 189/1, 189/2, 190/1, 190/2, 191/1, 191/2, 192/1, 192/2, 193/1, 193/2, 194/1, 194/2, 195/1, 195/2, 196/1, 196/2, 197/1, 197/2, 198/1, 198/2, 199/1, 199/2, 200/1, 200/2	V	19.79
Area	Kalipatti	No. of Villages	1/1, 1/2, 2/1, 2/2, 3/1, 3/2, 4/1, 4/2, 5/1

[illegible]	[illegible]	[illegible]	[illegible]	[illegible]	[illegible]

Ashi	Tangam	[illegible]	[illegible]	[illegible]	[illegible]
Ashi	Thar	[illegible]	[illegible]	[illegible]	[illegible]
Ashi	Wadi	[illegible]	[illegible]	[illegible]	[illegible]
Ashi	Kalsia	[illegible]	[illegible]	[illegible]	[illegible]
Ashi	Dangalpur	[illegible]	[illegible]	[illegible]	[illegible]
Ashi	Ashua	[illegible]	[illegible]	[illegible]	[illegible]
Ashi	Dalpatpur	[illegible]	[illegible]	[illegible]	[illegible]
Ashi	Bachhawada	[illegible]	[illegible]	[illegible]	[illegible]
Ashi	Mangalpur	[illegible]	[illegible]	[illegible]	[illegible]
Ashi	Rahera	[illegible]	[illegible]	[illegible]	[illegible]
Ashi	Dehradi	[illegible]	[illegible]	[illegible]	[illegible]
Ashi	Idrisabad	[illegible]	[illegible]	[illegible]	[illegible]
Ashi	Wyghan	[illegible]	[illegible]	[illegible]	[illegible]
Ashi	Jatachandar	[illegible]	[illegible]	[illegible]	[illegible]
Ashi	DarkRanli	[illegible]	[illegible]	[illegible]	[illegible]
Ashi	Mawana	[illegible]	[illegible]	[illegible]	[illegible]
Ashi	Chanduli	[illegible]	[illegible]	[illegible]	[illegible]
Ashi	Chandi	[illegible]	[illegible]	[illegible]	[illegible]
Ashi	Kandla	[illegible]	[illegible]	[illegible]	[illegible]
Ashi	Mangan	[illegible]	[illegible]	[illegible]	[illegible]
Ashi	Ghalibi	[illegible]	[illegible]	[illegible]	[illegible]
Ashi	Sonalipur	[illegible]	[illegible]	[illegible]	[illegible]
Ashi	Kanjapur	[illegible]	[illegible]	[illegible]	[illegible]
Total					**930.42**

Zudpi Jungle Felling Series 15					
Ashi	Dawan	[illegible]	[illegible]	[illegible]	[illegible]
Ashi	Jangra	[illegible]	[illegible]	[illegible]	[illegible]
Ashi	Vasan	[illegible]	[illegible]	[illegible]	[illegible]
Ashi	Mana	[illegible]	[illegible]	[illegible]	[illegible]
Talegam	Rangan	[illegible]	[illegible]	[illegible]	[illegible]
Talegam	Shalapur	[illegible]	[illegible]	[illegible]	[illegible]
Talegam	Mandapur	[illegible]	[illegible]	[illegible]	[illegible]
Talegam	Jamna	[illegible]	[illegible]	[illegible]	[illegible]
Talegam	Gadgi	[illegible]	[illegible]	[illegible]	[illegible]
Talegam	Durgapur	[illegible]	[illegible]	[illegible]	[illegible]
Talegam	Tarigam	[illegible]	[illegible]	[illegible]	[illegible]
Talegam	Chakhandha	[illegible]	[illegible]	[illegible]	[illegible]
Talegam	Adgaon	[illegible]	[illegible]	[illegible]	[illegible]
Talegam	Jatashankar	[illegible]	[illegible]	[illegible]	[illegible]
Talegam	Bhoomadi	[illegible]	[illegible]	[illegible]	[illegible]
Talegam	Rajapur	[illegible]	[illegible]	[illegible]	[illegible]
Talegam	Talmila	[illegible]	[illegible]	[illegible]	[illegible]
Talegam	Vaibhavpur	[illegible]	[illegible]	[illegible]	[illegible]
Talegam	Tarapur	[illegible]	[illegible]	[illegible]	[illegible]
Talegam	Kalkatta	[illegible]	[illegible]	[illegible]	[illegible]

Telegram	Kandaur	E. I.	5, 2, 83	I	14.09
Telegram	Dhotra	E. I.	8, 13, 23	II	8.28
Telegram	Kanchanlata	E. I.	65, 39, 41	II	4.28
Telegram	Kanaka	E. I.	3, 38, 31, 45, 84, 85	II	2.32
Telegram	Mahalagar	E. I.	28, 30	II	9.26
Telegram	Rajwahi	E. I.	8, 26, 50, 82, 91, 95, 101, 105, 49, 154, 157, 174, 60, 64	II	42.15
Telegram	Bhadran	E. I.	278, 284, 300, 13, 6, 7, 14, 300, 348, 359, 373, 374, 3, 368, 12	II	16.81
Telegram	Tirgram	E. I.	140, 123, 124, 122, 120, 397, 235, 116, 75, 343, 171, 170, 335, 247, 264, 134, 339, 341, 342, 307, 310, 160, 86, 87	III	53.77
Telegram	Kandahar	E. I.	22, 6, 7, 2, 22	III	8.28
Telegram	Vadnagar	E. I.	47, 131, 130, 147	III	4.42
Telegram	Ajmabad	E. I.	98, 41, 36, 105, 12, 94, 83, 102, 196, 215, 251, 134, 300, 164, 158, 291, 308, 227, 225, 254, 186	III	30.54
Telegram	Mangarmau	E. I.	2, 4	IV	0.28
Telegram	Amapur	E. I.	36, 40	IV	2.57
Telegram	Rahmatkhanda	E. I.	137, 149, 139, 141, 111	IV	5.43
Telegram	Bhandra	E. I.	55, 4, 64, 72, 2, 148, 125, 53, 187	IV	18.14
Telegram	Sankha	E. I.	214, 134, 141, 120, 155, 98, 27, 467, 478, 118, 131, 159, 293, 291, 283, 242, 300, 307, 306, 221, 284, 185, 348, 285, 105, 101, 304, 102, 261, 138, 244	IV	48.38
Telegram	Wanda	E. I.	198, 98, 88, 305, 240, 58, 254, 235, 261, 220, 2, 147, 289, 260, 218, 134, 124, 52	IV	16.82
Telegram	Ratnam	E. I.	227, 234, 182, 233, 230, 208, 12, 124, 108, 241, 216, 52	V	11.64
Telegram	Palam	E. I.	177, 184, 186, 128, 209, 247, 53, 49, 87, 84, 77, 66, 105, 184, 176, 179, 247, 218	V	38.88
Telegram	Singrauli	E. I.	85	V	0.28
Telegram	Tandi	E. I.	2, 2, 3, 4, 2, 2, 3	V	1.56
Telegram	Jhadi	E. I.	408, 369, 131, 440, 242, 267, 243, 254, 271, 416, 502, 393,	VI	29.82
Telegram	Khapa	E. I.	40, 3 KH, 28 4 GH, 28 4 GH, 20, 48, 142, 87, 79	VI	10.49
Telegram	Kanchanlata	E. I.	45, 72, 198, 207, 130, 123, 128, 119, 114, 115, 118	VI	14.53
Telegram	Satgram	E. I.	108, 113, 107, 108, 172, 178, 181, 115, 169, 280	VI	8.42
Telegram	Vanagar	E. I.	1, 2, 20, 88, 72, 21	VI	11.04

Telegram	Sreenidhi	[illegible]	1320, 1414, 35, 1455, 1453, 626, 35, 11, 587, 600, 588, 667, 668, 669, 1355, 672, 670, 480, 482, 484, 94	VIII	38.65
Telegram	Dharma	[illegible]	14, 16, 233	VII	14.81
Telegram	Mahagama Rao	[illegible]	87, 50, 1, 108, 9, 108, 107, 9, 262, 94, 261, 238	VII	14.38
Telegram	Sreegiri	[illegible]	83, 44, 70, 76, 142, 140, 144, 158	VII	7.89
Telegram	Ramesh	[illegible]	45, 47, 54, 77, 161	VII	7.88
Telegram	Durga II	[illegible]	6, 92, 47, 49, 54, 46, 138	VII	7.05
Telegram	Laxmana P	[illegible]	57, 61, 54	VII	35.91
Telegram	Ashwini	[illegible]	146, 152, 217, 154, 55, 56, 45, 43, 58, 51, 27, 28, 49, 44, 147, 15, 16, 26, 19, 159, 20	VIII	32.68
Telegram	Khamsir	[illegible]	1, 11, 34, 19, 23, 35, 47, 50, 49, 14, 24, 42, 43, 38	III	8.80
Telegram	Haffada	[illegible]	13, 15, 17, 39, 43, 75, 84, 87, 88, 89, 96, 100, 105, 131, 132, 146, 168, 166, 156, 157, 158, 160, 154, 155, 1, 8, 10	IV	38.11
Telegram	Rogue	[illegible]	72, 96, 104, 105, 106, 107, 108, 109, 123, 124, 125	IV	7.82
Telegram	Idanda	[illegible]	24, 51, 58, 60, 82, 243, 102, 150, 217, 100, 166, 179, 187, 203, 204, 230, 232, 236, 237, 250, 251	IV	24.83
Telegram	Khamsir	[illegible]	1, 2, 3, 4, 28, 41, 72, 73, 76, 81, 82, 83, 89, 90, 127, 128, 146, 148, 149, 240	IV	38.24
Telegram	Mahagama Thota	[illegible]	6, 26, 28, 31, 53, 54	IV	22.01
Telegram	Manuel		9, 16, 30, 31, 33, 41, 42, 47, 48, 51, 1	IV	27.65
Total					946.89

Zudpi Jungle Felling Series-16					
Karanja	Pongamia	[illegible]	21, 273, 278, 275, 278, 205, 287, 283, 84, 290, 288, 286, 182, 183, 190, 209, 199, 210, 178, 288, 287	I	110.10
Telegram	Terminalia	[illegible]	9, 15, 47	II	7.85
Telegram	Teminalia	[illegible]	88, 53, 48, 51, 87, 52, 53	II	25.40
Telegram	Bombax	[illegible]	23, 24, 89	II	10.59
Telegram	Chanda	[illegible]	31, 34, 35, 36, 37, 39, 40, 44, 28, 32, 42, 84, 86, 88	II	18.32
Telegram	Indigofera	[illegible]	18, 90, 177, 89	II	7.43
Telegram	Eucalyptus	[illegible]	24, 98, 161, 125, 93	II	8.75
Telegram	Terminalia	[illegible]	79, 46	II	3.37
Telegram	Albizzia	[illegible]	127	II	8.02
Karanja	Pongamia	[illegible]	136, 179, 144, 140, 212, 213, 150, 160, 161	II	6.88
Karanja	Bamboo	[illegible]	125, 127	II	5.78
Karanja	Teminalia	[illegible]	23, 33, 110, 126, 134, 184, 189, 2203	II	6.85

[illegible]	[illegible]	[illegible]	[illegible]	[illegible]	[illegible]

Kanoja	Jogi	[illegible]	89, 82, 85, 101, 102, 180, 113, 42, 143, 37, 39, 28, 24, 178, 14, 18, 109, 166, 105	20	48.44
Kanoja	Jaiswar	[illegible]	117, 115, 112, 114, 123, 82, 83, 72, 82, 181, 119, 134, 104, 160, 87, 208, 272, 219, 271, 170, 214, 240, 238, 260, 229, 282, 82, 39, 137, 141, 93, 168, 177, 78, 35, 20, 21, 16, 38, 17, 25, 228, 126, 233, 287, 244, 80, 87, 147, 268 &c.	38	88.15
Total					900.23

Tadpi Jungle Felling Series 17					
Kanoja	Dhrangar	[illegible]	85, 76, 80, 54, 17, 8, 18, 18, 20	I	12.59
Kanoja	Bangdiya	[illegible]	87, 81, 101 40, 19	I	12.89
Kanoja	Kalpar	[illegible]	16, 29, 16, 17, 16, 9	I	8.80
Kanoja	Nayaka	[illegible]	11, 15, 18, 16, 28, 11, 26, 15, 28, 17, 90, 82, 17, 49	I	31.19
Kanoja	Savitabela	[illegible]	5, 10, 11, 24, 12, 18, 17, 46, 18	I	6.70
Kanoja	KaravaDhangi	[illegible]	196, 104, 108, 134, 113, 125, 144, 197, 108, 128, 81, 134, 135, 111, 112, 109, 207, 209, 204, 181, 147, 115, 300, 209, 337, 320, 300, 1, 50, 278, 265	I	58.93
Kanoja	Bagi	[illegible]	184, 193, 182, 189, 200, 111, 153, 143, 132, 168, 128, 214, 125, 172, 17, 190, 191, 185, 144, 80, 82, 62, 84, 99, 100, 187	II	102.46
Kanoja	KaravaGhanti	[illegible]	79, 86, 85, 96, 88, 84, 92, 121, 81, 101, 4, 92, 1, 109, 104, 121, 86, 102, 23, 77, 14, 82	III	86.76
Kanoja	Kori Kunbi	[illegible]	91, 98, 21, 94, 72, 83, 78, 78, 68, 70, 87, 82, 74, 81, 85, 94, 80, 88	III	68.42
Kanoja	Jaiswara	[illegible]	195, 98, 71, 73, 88, 179, 135, 245, 18, 23, 26, 81	IV	10.95
Kanoja	Sarak Khoni	[illegible]	83, 121, 91, 124, 129, 82, 93, 81, 77, 104, 107, 47, 2, 6, 1, 181, 98, 138, 178, 208, 206, 216, 237, 1, 206, 214, 231, 2, 233, 1, 237, 4, 244, 146, 244, 2, 255, 1, 259, 280, 1, 2, 225, 189	III	80.06
Kanoja	Kunbi	[illegible]	220, 228, 268, 278, 230, 288, 268, 551, 216, 309, 182, 99, 277, 322, 328, 328, 326, 323, 218, 227, 224, 258, 288	IV	34.88

Kanniya	Thiruppuvanam	[illegible]	[illegible]	[illegible]	[illegible]
Kanniya	Dhanushkodi	[illegible]	[illegible]	[illegible]	[illegible]
Kanniya	Rameswaram (Dh)	[illegible]	[illegible]	[illegible]	[illegible]
Kanniya	Rajapalayam	[illegible]	[illegible]	[illegible]	[illegible]
Kanniya	Srivilliputhur	[illegible]	[illegible]	[illegible]	[illegible]
Kanniya	Sivakasi	[illegible]	[illegible]	[illegible]	[illegible]
Kanniya	Virudhunagar	[illegible]	[illegible]	[illegible]	[illegible]
Kanniya	Aruppukottai	[illegible]	[illegible]	[illegible]	[illegible]
Kanniya	Tiruchuli	[illegible]	[illegible]	[illegible]	[illegible]
Kanniya	Paramakudi	[illegible]	[illegible]	[illegible]	[illegible]
Kanniya	Kamudhi	[illegible]	[illegible]	[illegible]	[illegible]
Kanniya	Mudukulathur	[illegible]	[illegible]	[illegible]	[illegible]
Kanniya	Kilakarai	[illegible]	[illegible]	[illegible]	[illegible]
Kanniya	Ramanathapuram	[illegible]	[illegible]	[illegible]	[illegible]
Kanniya	Thiruvadanai	[illegible]	[illegible]	[illegible]	[illegible]
Kanniya	Tiruppullani	[illegible]	[illegible]	[illegible]	[illegible]
Kanniya	Kadaladi	[illegible]	[illegible]	[illegible]	[illegible]
Kanniya	Mudukulathur	[illegible]	[illegible]	[illegible]	[illegible]
Kanniya	Kamudhi	[illegible]	[illegible]	[illegible]	[illegible]
Kanniya	Paramakudi	[illegible]	[illegible]	[illegible]	[illegible]
Kanniya	Tiruchuli	[illegible]	[illegible]	[illegible]	[illegible]
Kanniya	Aruppukottai	[illegible]	[illegible]	[illegible]	[illegible]
Kanniya	Virudhunagar	[illegible]	[illegible]	[illegible]	[illegible]
Kanniya	Sivakasi	[illegible]	[illegible]	[illegible]	[illegible]
Kanniya	Rajapalayam	[illegible]	[illegible]	[illegible]	[illegible]
Kanniya	Srivilliputhur	[illegible]	[illegible]	[illegible]	[illegible]
Kanniya	Thiruppuvanam	[illegible]	[illegible]	[illegible]	[illegible]
Total					**917.42**
Grand Total of Tndgl Jungle					**1810.08**

Non Forest Land for CA Felling Series-I

Range	Name of Village	Type	Survey No.	Crops/No.	Total Area in Ha.
Hingna	Gokula Kharsi	PRIVATE LAND	11, 12, 13, 30	TP	3.23
Hingna	Kharsi	PRIVATE LAND	89/1, 84	TP	37.84
Kharangna	Mohta	PRIVATE LAND	176	TP	8.11
Kharangna	Anji (Bochlani)	PRIVATE LAND	55, 56, 63, 57, 58, 59, 60, 61, 62	TP	6.85
Kharangna	Dahegaon Gondi	PRIVATE LAND	6	TP	0.66
Kharangna	Anji (Bochlani)	PRIVATE LAND	85, 96, 87, 88, 148, 82, 84, 83, 81, 80, 78, 76, 77, 78, 72, 74, 73, 71, 70, 69, 109, 108, 102, 100, 99, 98	TP	32.55
Kharangna	Wanarkund	PRIVATE LAND	4/26	TP	7.32
Kharangna	Dahegaon Gondi	PRIVATE LAND	2/12, 13, 3/1/3, 2/3, 2/2, 2/1, 3/3, 3/4, 3/2, 6	TP	11.63
Kharangna	Anji (Bochlani)	PRIVATE LAND	98, 97, 95, 115, 109, 111, 106, 105, 104	TP	12.55
Kharangna	Bavali	PRIVATE LAND	44, 30, 29, 28, 27, 34	TP	12.55
Kharangna	Mahegaon (Bodi)	PRIVATE LAND	140	TP	3.65
Kharangna	Bodki Khar	PRIVATE LAND	84, 83, 85, 84	TP	2.47
Kharangna	Bodki	PRIVATE LAND	44, 14, 45, 20, 46, 48, 20, 47	TP	8.16
Kharangna	Anji (Bochlani)	PRIVATE LAND	54, 56, 57, 119	TP	5.73
Kharangna	Bodki Khar	PRIVATE LAND	89	TP	1.92
Kalmi	Bhadkumbh	PRIVATE LAND	8, 11/1/2h, 12/3h, 15/6h, 15/2h, 10/1, 16/2, 14/2, 12/1/3h, 12/1/2h, 11/3, 11/2h, 11, 1, 3, 2, 5/1h, 3, 4, 2, 6/2h, 3, 4, 2, 5/3h, 10/12, 10/11, 49/10, 18/9, 19/2	TP	19.11
Kalmi	Kalgaon	PRIVATE LAND	1/2	TP	48.55
Kalmi	Nilgaon	PRIVATE LAND	1/2	TP	9.60
Ajni	Timna	PRIVATE LAND	2, 3, 4, 5, 6, 7/1, 7/2, 11, 12, 13, 14, 15	TP	39.45
Ajni	Nagpur	PRIVATE LAND	3/1, 2/2, 3/2, 3/3, 85, 86, 108, 86/1, 87, 83, 4/2, 90, 91, 92, 93, 94, 95, 96, 97, 98, 99/1, 99/2, 102, 104, 105, 106, 107, 108	TP	86.54

Ayvi	Khagan	40[C.E.A 1400]	1, 14, 19, 33, 33:1, 33:4, 34:1, 34:2, 38, 56, 65, 71, 72, 73	IVP	33.16
Ayvi	Tavada	70[C.E.A 1400]	[58], 159, 160, 161, 162, 163, 170:2, 175, 177, 179, 180, 181:1, 184:2, 185, 194	IVP	49.69
Ayvi	Kirkala	70[C.E.A 1400]	9, 10, 21, 77, 79, 80, 82, 84, 84, 85, 95, 96, 97, 99, 101, 102, 103, 104, 106, 107, 111, 112, 113, 118, 119:1, 119:2	IVP	34.05
Ayvi	Uzun	80[C.E.A 1400]	6:1, 6:2, 56, 65	VP	26.07
Ayvi	Pinjra Bridge	80[C.E.A 1400]	122:1, 123, 123:1, 127:2, 129:1, 130:1	VP	27.83
Ayvi	Sikkalgar	80[C.E.A 1400]	7, 8, 9, 11, 12, 13, 15, 16, 17, 20, 21, 56, 58, 59	VP	24.11
Ayvi	Pinjra Gandi	80[C.E.A 1400]	[87], [90], 173, 174:1:1, 178, 179, 181:1, 181:2, 181:3, 186, 188	VP	29.19
Ashvi	Ghatsur	80[C.E.A 1400]	1, 2	VIP	17.89
Ashvi	Khanpur	80[C.E.A 1400]	1, 2	VIP	152.51
Ashvi	Pimpar	80[C.E.A 1400]	13:1:1, 30:1, 33:1:2, 34, 34:1:3, 36:1, 38:2, 50:2, 56:1:1, 56:1:2, 56:1:3, 56:1:4, 56:2, 57:2, 58:1, 58:2, 59:1:1, 59:1:2, 59:1:3, 60:1, 60:2, 61:1:1, 61:1:2, 61:1:3, 61:2, 62:1:1, 62:1:2, 62:1:3, 62:2, 63:1, 63:2, 64:1:1, 64:1:2, 64:2, 65:1, 65:2, 66:1, 66:2, 67:1:1, 67:1:2, 67:2, 68:1, 68:2, 69:1, 69:2, 70:1, 70:2, 71:1, 71:2, 72:1, 72:2, 73:1, 73:2, 74:1, 74:2, 75:1, 75:2, 76:1, 76:2, 77:1, 77:2, 78:1, 78:2, 79:1, 79:2, 80:1, 80:2, 81:1, 81:2, 82:1, 82:2, 83:1, 83:2, 84:1, 84:2, 85:1, 85:2, 86:1, 86:2, 87:1, 87:2, 88:1, 88:2, 89:1, 89:2, 90:1, 90:2, 91:1, 91:2, 92:1, 92:2, 93:1, 93:2, 94:1, 94:2, 95:1, 95:2, 96:1, 96:2, 97:1, 97:2, 98:1, 98:2, 99:1, 99:2, 100:1, 100:2, 101:1, 101:2, 102:1, 102:2, 103:1, 103:2, 104:1, 104:2, 105:1, 105:2, 106:1, 106:2, 107:1, 107:2, 108:1, 108:2, 109:1, 109:2, 110:1, 110:2, 111:1, 111:2, 112:1, 112:2, 113:1, 113:2, 114:1, 114:2, 115:1, 115:2, 116:1, 116:2, 117:1, 117:2, 118:1, 118:2, 119:1, 119:2, 120:1, 120:2, 121:1, 121:2, 122:1, 122:2, 123:1, 123:2, 124:1, 124:2, 125:1, 125:2, 126:1, 126:2, 127:1, 127:2, 128:1, 128:2, 129:1, 129:2, 130:1, 130:2, 131:1, 131:2, 132:1, 132:2, 133:1, 133:2, 134:1, 134:2, 135:1, 135:2, 136:1, 136:2, 137:1, 137:2, 138:1, 138:2, 139:1, 139:2, 140:1, 140:2, 141:1, 141:2, 142:1, 142:2, 143:1, 143:2, 144:1, 144:2, 145:1, 145:2, 146:1, 146:2, 147:1, 147:2, 148:1, 148:2, 149:1, 149:2, 150:1, 150:2, 151:1, 151:2, 152:1, 152:2, 153:1, 153:2, 154:1, 154:2, 155:1, 155:2, 156:1, 156:2, 157:1, 157:2, 158:1, 158:2, 159:1, 159:2, 160:1, 160:2, 161:1, 161:2, 162:1, 162:2, 163:1, 163:2, 164:1, 164:2, 165:1, 165:2, 166:1, 166:2, 167:1, 167:2, 168:1, 168:2, 169:1, 169:2, 170:1, 170:2, 171:1, 171:2, 172:1, 172:2, 173:1, 173:2, 174:1, 174:2, 175:1, 175:2, 176:1, 176:2, 177:1, 177:2, 178:1, 178:2, 179:1, 179:2, 180:1, 180:2, 181:1, 181:2, 182:1, 182:2, 183:1, 183:2, 184:1, 184:2, 185:1, 185:2, 186:1, 186:2, 187:1, 187:2, 188:1, 188:2, 189:1, 189:2, 190:1, 190:2, 191:1, 191:2, 192:1, 192:2, 193:1, 193:2, 194:1, 194:2, 195:1, 195:2, 196:1, 196:2, 197:1, 197:2, 198:1, 198:2, 199:1, 199:2, 200:1, 200:2, 201:1, 201:2, 202:1, 202:2, 203:1, 203:2, 204:1, 204:2, 205:1, 205:2, 206:1, 206:2, 207:1, 207:2, 208:1, 208:2, 209:1, 209:2, 210:1, 210:2, 211:1, 211:2, 212:1, 212:2, 213:1, 213:2, 214:1, 214:2, 215:1, 215:2, 216:1, 216:2, 217:1, 217:2, 218:1, 218:2, 219:1, 219:2, 220:1, 220:2, 221:1, 221:2, 222:1, 222:2, 223:1, 223:2, 224:1, 224:2, 225:1, 225:2, 226:1, 226:2, 227:1, 227:2, 228:1, 228:2, 229:1, 229:2, 230:1, 230:2, 231:1, 231:2, 232:1, 232:2, 233:1, 233:2, 234:1, 234:2, 235:1, 235:2, 236:1, 236:2, 237:1, 237:2, 238:1, 238:2, 239:1, 239:2, 240:1, 240:2, 241:1, 241:2, 242:1, 242:2, 243:1, 243:2, 244:1, 244:2, 245:1, 245:2, 246:1, 246:2, 247:1, 247:2, 248:1, 248:2, 249:1, 249:2, 250:1, 250:2, 251:1, 251:2, 252:1, 252:2, 253:1, 253:2, 254:1, 254:2, 255:1, 255:2, 256:1, 256:2, 257:1, 257:2, 258:1, 258:2, 259:1, 259:2, 260:1, 260:2, 261:1, 261:2, 262:1, 262:2, 263:1, 263:2, 264:1, 264:2, 265:1, 265:2, 266:1, 266:2, 267:1, 267:2, 268:1, 268:2, 269:1, 269:2, 270:1, 270:2, 271:1, 271:2, 272:1, 272:2, 273:1, 273:2, 274:1, 274:2, 275:1, 275:2, 276:1, 276:2, 277:1, 277:2, 278:1, 278:2, 279:1, 279:2, 280:1, 280:2, 281:1, 281:2, 282:1, 282:2, 283:1, 283:2, 284:1, 284:2, 285:1, 285:2, 286:1, 286:2, 287:1, 287:2, 288:1, 288:2, 289:1, 289:2, 290:1, 290:2, 291:1, 291:2, 292:1, 292:2, 293:1, 293:2, 294:1, 294:2, 295:1, 295:2, 296:1, 296:2, 297:1, 297:2, 298:1, 298:2, 299:1, 299:2, 300:1, 300:2, 301:1, 301:2, 302:1, 302:2, 303:1, 303:2, 304:1, 304:2, 305:1, 305:2, 306:1, 306:2, 307:1, 307:2, 308:1, 308:2, 309:1, 309:2, 310:1, 310:2, 311:1, 311:2, 312:1, 312:2, 313:1, 313:2, 314:1, 314:2, 315:1, 315:2, 316:1, 316:2, 317:1, 317:2, 318:1, 318:2, 319:1, 319:2, 320:1, 320:2, 321:1, 321:2, 322:1, 322:2, 323:1, 323:2, 324:1, 324:2, 325:1, 325:2, 326:1, 326:2, 327:1, 327:2, 328:1, 328:2, 329:1, 329:2, 330:1, 330:2, 331:1, 331:2, 332:1, 332:2, 333:1, 333:2, 334:1, 334:2, 335:1, 335:2, 336:1, 336:2, 337:1, 337:2, 338:1, 338:2, 339:1, 339:2, 340:1, 340:2, 341:1, 341:2, 342:1, 342:2, 343:1, 343:2, 344:1, 344:2, 345:1, 345:2, 346:1, 346:2, 347:1, 347:2, 348:1, 348:2, 349:1, 349:2, 350:1, 350:2, 351:1, 351:2, 352:1, 352:2, 353:1, 353:2, 354:1, 354:2, 355:1, 355:2, 356:1, 356:2, 357:1, 357:2, 358:1, 358:2, 359:1, 359:2, 360:1, 360:2, 361:1, 361:2, 362:1, 362:2, 363:1, 363:2, 364:1, 364:2, 365:1, 365:2, 366:1, 366:2, 367:1, 367:2, 368:1, 368:2, 369:1, 369:2, 370:1, 370:2, 371:1, 371:2, 372:1, 372:2, 373:1, 373:2, 374:1, 374:2, 375:1, 375:2, 376:1, 376:2, 377:1, 377:2, 378:1, 378:2, 379:1, 379:2, 380:1, 380:2, 381:1, 381:2, 382:1, 382:2, 383:1, 383:2, 384:1, 384:2, 385:1, 385:2, 386:1, 386:2, 387:1, 387:2, 388:1, 388:2, 389:1, 389:2, 390:1, 390:2, 391:1, 391:2, 392:1, 392:2, 393:1, 393:2, 394:1, 394:2, 395:1, 395:2, 396:1, 396:2, 397:1, 397:2, 398:1, 398:2, 399:1, 399:2, 400:1, 400:2, 401:1, 401:2, 402:1, 402:2, 403:1, 403:2, 404:1, 404:2, 405:1, 405:2, 406:1, 406:2, 407:1, 407:2, 408:1, 408:2, 409:1, 409:2, 410:1, 410:2, 411:1, 411:2, 412:1, 412:2, 413:1, 413:2, 414:1, 414:2, 415:1, 415:2, 416:1, 416:2, 417:1, 417:2, 418:1, 418:2, 419:1, 419:2, 420:1, 420:2, 421:1, 421:2, 422:1, 422:2, 423:1, 423:2, 424:1, 424:2, 425:1, 425:2, 426:1, 426:2, 427:1, 427:2, 428:1, 428:2, 429:1, 429:2, 430:1, 430:2, 431:1, 431:2, 432:1, 432:2, 433:1, 433:2, 434:1, 434:2, 435:1, 435:2, 436:1, 436:2, 437:1, 437:2, 438:1, 438:2, 439:1, 439:2, 440:1, 440:2, 441:1, 441:2, 442:1, 442:2, 443:1, 443:2, 444:1, 444:2, 445:1, 445:2, 446:1, 446:2, 447:1, 447:2, 448:1, 448:2, 449:1, 449:2, 450:1, 450:2, 451:1, 451:2, 452:1, 452:2, 453:1, 453:2, 454:1, 454:2, 455:1, 455:2, 456:1, 456:2, 457:1, 457:2, 458:1, 458:2, 459:1, 459:2, 460:1, 460:2, 461:1, 461:2, 462:1, 462:2, 463:1, 463:2, 464:1, 464:2, 465:1, 465:2, 466:1, 466:2, 467:1, 467:2, 468:1, 468:2, 469:1, 469:2, 470:1, 470:2, 471:1, 471:2, 472:1, 472:2, 473:1, 473:2, 474:1, 474:2, 475:1, 475:2, 476:1, 476:2, 477:1, 477:2, 478:1, 478:2, 479:1, 479:2, 480:1, 480:2, 481:1, 481:2, 482:1, 482:2, 483:1, 483:2, 484:1, 484:2, 485:1, 485:2, 486:1, 486:2, 487:1, 487:2, 488:1, 488:2, 489:1, 489:2, 490:1, 490:2, 491:1, 491:2, 492:1, 492:2, 493:1, 493:2, 494:1, 494:2, 495:1, 495:2, 496:1, 496:2, 497:1, 497:2, 498:1, 498:2, 499:1, 499:2, 500:1, 500:2, 501:1, 501:2, 502:1, 502:2, 503:1, 503:2, 504:1, 504:2, 505:1, 505:2, 506:1, 506:2, 507:1, 507:2, 508:1, 508:2, 509:1, 509:2, 510:1, 510:2, 511:1, 511:2, 512:1, 512:2, 513:1, 513:2, 514:1, 514:2, 515:1, 515:2, 516:1, 516:2, 517:1, 517:2, 518:1, 518:2, 519:1, 519:2, 520:1, 520:2, 521:1, 521:2, 522:1, 522:2, 523:1, 523:2, 524:1, 524:2, 525:1, 525:2, 526:1, 526:2, 527:1, 527:2, 528:1, 528:2, 529:1, 529:2, 530:1, 530:2, 531:1, 531:2, 532:1, 532:2, 533:1, 533:2, 534:1, 534:2, 535:1, 535:2, 536:1, 536:2, 537:1, 537:2, 538:1, 538:2, 539:1, 539:2, 540:1, 540:2, 541:1, 541:2, 542:1, 542:2, 543:1, 543:2, 544:1, 544:2, 545:1, 545:2, 546:1, 546:2, 547:1, 547:2, 548:1, 548:2, 549:1, 549:2, 550:1, 550:2, 551:1, 551:2, 552:1, 552:2, 553:1, 553:2, 554:1, 554:2, 555:1, 555:2, 556:1, 556:2, 557:1, 557:2, 558:1, 558:2, 559:1, 559:2, 560:1, 560:2, 561:1, 561:2, 562:1, 562:2, 563:1, 563:2, 564:1, 564:2, 565:1, 565:2, 566:1, 566:2, 567:1, 567:2, 568:1, 568:2, 569:1, 569:2, 570:1, 570:2, 571:1, 571:2, 572:1, 572:2, 573:1, 573:2, 574:1, 574:2, 575:1, 575:2, 576:1, 576:2, 577:1, 577:2, 578:1, 578:2, 579:1, 579:2, 580:1, 580:2, 581:1, 581:2, 582:1, 582:2, 583:1, 583:2, 584:1, 584:2, 585:1, 585:2, 586:1, 586:2, 587:1, 587:2, 588:1, 588:2, 589:1, 589:2, 590:1, 590:2, 591:1, 591:2, 592:1, 592:2, 593:1, 593:2, 594:1, 594:2, 595:1, 595:2, 596:1, 596:2, 597:1, 597:2, 598:1, 598:2, 599:1, 599:2, 600:1, 600:2, 601:1, 601:2, 602:1, 602:2, 603:1, 603:2, 604:1, 604:2, 605:1, 605:2, 606:1, 606:2, 607:1, 607:2, 608:1, 608:2, 609:1, 609:2, 610:1, 610:2, 611:1, 611:2, 612:1, 612:2, 613:1, 613:2, 614:1, 614:2, 615:1, 615:2, 616:1, 616:2, 617:1, 617:2, 618:1, 618:2, 619:1, 619:2, 620:1, 620:2, 621:1, 621:2, 622:1, 622:2, 623:1, 623:2, 624:1, 624:2, 625:1, 625:2, 626:1, 626:2, 627:1, 627:2, 628:1, 628:2, 629:1, 629:2, 630:1, 630:2, 631:1, 631:2, 632:1, 632:2, 633:1, 633:2, 634:1, 634:2, 635:1, 635:2, 636:1, 636:2, 637:1, 637:2, 638:1, 638:2, 639:1, 639:2, 640:1, 640:2, 641:1, 641:2, 642:1, 642:2, 643:1, 643:2, 644:1, 644:2, 645:1, 645:2, 646:1, 646:2, 647:1, 647:2, 648:1, 648:2, 649:1, 649:2, 650:1, 650:2, 651:1, 651:2, 652:1, 652:2, 653:1, 653:2, 654:1, 654:2, 655:1, 655:2, 656:1, 656:2, 657:1, 657:2, 658:1, 658:2, 659:1, 659:2, 660:1, 660:2, 661:1, 661:2, 662:1, 662:2, 663:1, 663:2, 664:1, 664:2, 665:1, 665:2, 666:1, 666:2, 667:1, 667:2, 668:1, 668:2, 669:1, 669:2, 670:1, 670:2, 671:1, 671:2, 672:1, 672:2, 673:1, 673:2, 674:1, 674:2, 675:1, 675:2, 676:1, 676:2, 677:1, 677:2, 678:1, 678:2, 679:1, 679:2, 680:1, 680:2, 681:1, 681:2, 682:1, 682:2, 683:1, 683:2, 684:1, 684:2, 685:1, 685:2, 686:1, 686:2, 687:1, 687:2, 688:1, 688:2, 689:1, 689:2, 690:1, 690:2, 691:1, 691:2, 692:1, 692:2, 693:1, 693:2, 694:1, 694:2, 695:1, 695:2, 696:1, 696:2, 697:1, 697:2, 698:1, 698:2, 699:1, 699:2, 700:1, 700:2, 701:1, 701:2, 702:1, 702:2, 703:1, 703:2, 704:1, 704:2, 705:1, 705:2, 706:1, 706:2, 707:1, 707:2, 708:1, 708:2, 709:1, 709:2, 710:1, 710:2, 711:1, 711:2, 712:1, 712:2, 713:1, 713:2, 714:1, 714:2, 715:1, 715:2, 716:1, 716:2, 717:1, 717:2, 718:1, 718:2, 719:1, 719:2, 720:1, 720:2, 721:1, 721:2, 722:1, 722:2, 723:1, 723:2, 724:1, 724:2, 725:1, 725:2, 726:1, 726:2, 727:1, 727:2, 728:1, 728:2, 729:1, 729:2, 730:1, 730:2, 731:1, 731:2, 732:1, 732:2, 733:1, 733:2, 734:1, 734:2, 735:1, 735:2, 736:1, 736:2, 737:1, 737:2, 738:1, 738:2, 739:1, 739:2, 740:1, 740:2, 741:1, 741:2, 742:1, 742:2, 743:1, 743:2, 744:1, 744:2, 745:1, 745:2, 746:1, 746:2, 747:1, 747:2, 748:1, 748:2, 749:1, 749:2, 750:1, 750:2, 751:1, 751:2, 752:1, 752:2, 753:1, 753:2, 754:1, 754:2, 755:1, 755:2, 756:1, 756:2, 757:1, 757:2, 758:1, 758:2, 759:1, 759:2, 760:1, 760:2, 761:1, 761:2, 762:1, 762:2, 763:1, 763:2, 764:1, 764:2, 765:1, 765:2, 766:1, 766:2, 767:1, 767:2, 768:1, 768:2, 769:1, 769:2, 770:1, 770:2, 771:1, 771:2, 772:1, 772:2, 773:1, 773:2, 774:1, 774:2, 775:1, 775:2, 776:1, 776:2, 777:1, 777:2, 778:1, 778:2, 779:1, 779:2, 780:1, 780:2, 781:1, 781:2, 782:1, 782:2, 783:1, 783:2, 784:1, 784:2, 785:1, 785:2, 786:1, 786:2, 787:1, 787:2, 788:1, 788:2, 789:1, 789:2, 790:1, 790:2, 791:1, 791:2, 792:1, 792:2, 793:1, 793:2, 794:1, 794:2, 795:1, 795:2, 796:1, 796:2, 797:1, 797:2, 798:1, 798:2, 799:1, 799:2, 800:1, 800:2, 801:1, 801:2, 802:1, 802:2, 803:1, 803:2, 804:1, 804:2, 805:1, 805:2, 806:1, 806:2, 807:1, 807:2, 808:1, 808:2, 809:1, 809:2, 810:1, 810:2, 811:1, 811:2, 812:1, 812:2, 813:1, 813:2, 814:1, 814:2, 815:1, 815:2, 816:1, 816:2, 817:1, 817:2, 818:1, 818:2, 819:1, 819:2, 820:1, 820:2, 821:1, 821:2, 822:1, 822:2, 823:1, 823:2, 824:1, 824:2, 825:1, 825:2, 826:1, 826:2, 827:1, 827:2, 828:1, 828:2, 829:1, 829:2, 830:1, 830:2, 831:1, 831:2, 832:1, 832:2, 833:1, 833:2, 834:1, 834:2, 835:1, 835:2, 836:1, 836:2, 837:1, 837:2, 838:1, 838:2, 839:1, 839:2, 840:1, 840:2, 841:1, 841:2, 842:1, 842:2, 843:1, 843:2, 844:1, 844:2, 845:1, 845:2, 846:1, 846:2, 847:1, 847:2, 848:1, 848:2, 849:1, 849:2, 850:1, 850:2, 851:1, 851:2, 852:1, 852:2, 853:1, 853:2, 854:1, 854:2, 855:1, 855:2, 856:1, 856:2, 857:1, 857:2, 858:1, 858:2, 859:1, 859:2, 860:1, 860:2, 861:1, 861:2, 862:1, 862:2, 863:1, 863:2, 864:1, 864:2, 865:1, 865:2, 866:1, 866:2, 867:1, 867:2, 868:1, 868:2, 869:1, 869:2, 870:1, 870:2, 871:1, 871:2, 872:1, 872:2, 873:1, 873:2, 874:1, 874:2, 875:1, 875:2, 876:1, 876:2, 877:1, 877:2, 878:1, 878:2, 879:1, 879:2, 880:1, 880:2, 881:1, 881:2, 882:1, 882:2, 883:1, 883:2, 884:1, 884:2, 885:1, 885:2, 886:1, 886:2, 887:1, 887:2, 888:1, 888:2, 889:1, 889:2, 890:1, 890:2, 891:1, 891:2, 892:1, 892:2, 893:1, 893:2, 894:1, 894:2, 895:1, 895:2, 896:1, 896:2, 897:1, 897:2, 898:1, 898:2, 899:1, 899:2, 900:1, 900:2, 901:1, 901:2, 902:1, 902:2, 903:1, 903:2, 904:1, 904:2, 905:1, 905:2, 906:1, 906:2, 907:1, 907:2, 908:1, 908:2, 909:1, 909:2, 910:1, 910:2, 911:1, 911:2, 912:1, 912:2, 913:1, 913:2, 914:1, 914:2, 915:1, 915:2, 916:1, 916:2, 917:1, 917:2, 918:1, 918:2, 919:1, 919:2, 920:1, 920:2, 921:1, 921:2, 922:1, 922:2, 923:1, 923:2, 924:1, 924:2, 925:1, 925:2, 926:1, 926:2, 927:1, 927:2, 928:1, 928:2, 929:1, 929:2, 930:1, 930:2, 931:1, 931:2, 932:1, 932:2, 933:1, 933:2, 934:1, 934:2, 935:1, 935:2, 936:1, 936:2, 937:1, 937:2, 938:1, 938:2, 939:1, 939:2, 940:1, 940:2, 941:1, 941:2, 942:1, 942:2, 943:1, 943:2, 944:1, 944:2, 945:1, 945:2, 946:1, 946:2, 947:1, 947:2, 948:1, 948:2, 949:1, 949:2, 950:1, 950:2, 951:1, 951:2, 952:1, 952:2, 953:1, 953:2, 954:1, 954:2, 955:1, 955:2, 956:1, 956:2, 957:1, 957:2, 958:1, 958:2, 959:1, 959:2, 960:1, 960:2, 961:1, 961:2, 962:1, 962:2, 963:1, 963:2, 964:1, 964:2, 965:1, 965:2, 966:1, 966:2, 967:1, 967:2, 968:1, 968:2, 969:1, 969:2, 970:1, 970:2, 971:1, 971:2, 972:1, 972:2, 973:1, 973:2, 974:1, 974:2, 975:1, 975:2, 976:1, 976:2, 977:1, 977:2, 978:1, 978:2, 979:1, 979:2, 980:1, 980:2, 981:1, 981:2, 982:1, 982:2, 983:1, 983:2, 984:1, 984:2, 985:1, 985:2, 986:1, 986:2, 987:1, 987:2, 988:1, 988:2, 989:1, 989:2, 990:1, 990:2, 991:1, 991:2, 992:1, 992:2, 993:1, 993:2, 994:1, 994:2, 995:1, 995:2, 996:1, 996:2, 997:1, 997:2, 998:1, 998:2, 999:1, 999:2, 1000:1, 1000:2	VIP	19.10
Ashvi	Kotpra	85[C.E.A 1400]	1, 10, 10:1, 17, 18, 22, 23, 23:1, 30, 31, 31:1, 32, 32:1, 33, 33:1, 35, 36, 36:1, 37, 38, 39, 40, 41, 42, 43, 44, 45, 46, 47, 48, 49, 50, 51, 52, 53, 54, 55, 56, 57, 58, 59, 60, 61, 62, 63, 64, 65, 66, 67, 68, 69, 70, 71, 72, 73, 74, 75, 76, 77, 78, 79, 80, 81, 82, 83, 84, 85, 86, 87, 88, 89, 90, 91, 92, 93, 94, 95, 96, 97, 98, 99, 100, 101, 102, 103, 104, 105, 106, 107, 108, 109, 110, 111, 112, 113, 114, 115, 116, 117, 118, 119, 120, 121, 122, 123, 124, 125, 126, 127, 128, 129, 130, 131, 132, 133, 134, 135, 136, 137, 138, 139, 140, 141, 142, 143, 144, 145, 146, 147, 148, 149, 150, 151, 152, 153, 154, 155, 156, 157, 158, 159, 160, 161, 162, 163, 164, 165, 166, 167, 168, 169, 170, 171, 172, 173, 174, 175, 176, 177, 178, 179, 180, 181, 182, 183, 184, 185, 186, 187, 188, 189, 190, 191, 192, 193, 194, 195, 196, 197, 198, 199, 200, 201, 202, 203, 204, 205, 206, 207, 208, 209, 210, 211, 212, 213, 214, 215, 216, 217, 218, 219, 220, 221, 222, 223, 224, 225, 226, 227, 228, 229, 230, 231, 232, 233, 234, 235, 236, 237, 238, 239, 240, 241, 242, 243, 244, 245, 246, 247, 248, 249, 250, 251, 252, 253, 254, 255, 256, 257, 258, 259, 260, 261, 262, 263, 264, 265, 266, 267, 268, 269, 270, 271, 272, 273, 274, 275, 276, 277, 278, 279, 280, 281, 282, 283, 284, 285, 286, 287, 288, 289, 290, 291, 292, 293, 294, 295, 296, 297, 298, 299, 300, 301, 302, 303, 304, 305, 306, 307, 308, 309, 310, 311, 312, 313, 314, 315, 316, 317, 318, 319, 320, 321, 322, 323, 324, 325, 326, 327, 328, 329, 330, 331, 332, 333, 334, 335, 336, 337, 338, 339, 340, 341, 342, 343, 344, 345, 346, 347, 348, 349, 350, 351, 352, 353, 354, 355, 356, 357, 358, 359, 360, 361, 362, 363, 364, 365, 366, 367, 368, 369, 370, 371, 372, 373, 374, 375, 376, 377, 378, 379, 380, 381, 382, 383, 384, 385, 386, 387, 388, 389, 390, 391, 392, 393, 394, 395, 396, 397, 398, 399, 400, 401, 402, 403, 404, 405, 406, 407, 408, 409, 410, 411, 412, 413, 414, 415, 416, 417, 418, 419, 420, 421, 422, 423, 424, 425, 426, 427, 428, 429, 430, 431, 432, 433, 434, 435, 436, 437, 438, 439, 440, 441, 442, 443, 444, 445, 446, 447, 448, 449, 450, 451, 452, 453, 454, 455, 456, 457, 458, 459, 460, 461, 462, 463, 464, 465, 466, 467, 468, 469, 470, 471, 472, 473, 474, 475, 476, 477, 478, 479, 480, 481, 482, 483, 484, 485, 486, 487, 488, 489, 490, 491, 492, 493, 494, 495, 496, 497, 498, 499, 500, 501, 502, 503, 504, 505, 506, 507, 508, 509, 510, 511, 512, 513, 514, 515, 516, 517, 518, 519, 520, 521, 522, 523, 524, 525, 526, 527, 528, 529, 530, 531, 532, 533, 534, 535, 536, 537, 538, 539, 540, 541, 542, 543, 544, 545, 546, 547, 548, 549, 550, 551, 552, 553, 554, 555, 556, 557, 558, 559, 560, 561, 562, 563, 564, 565, 566, 567, 568, 569, 570, 571, 572, 573, 574, 575, 576, 577, 578, 579, 580, 581, 582, 583, 584, 585, 586, 587, 588, 589, 590, 591, 592, 593, 594, 595, 596, 597, 598, 599, 600, 601, 602, 603, 604, 605, 606, 607, 608, 609, 610, 611, 612, 613, 614, 615, 616, 617, 618, 619, 620, 621, 622, 623, 624, 625, 626, 627, 628, 629, 630, 631, 632, 633, 634, 635, 636, 637, 638, 639, 640, 641, 642, 643, 644, 645, 646, 647, 648, 649, 650, 651, 652, 653, 654, 655, 656, 657, 658, 659, 660, 661, 662, 663, 664, 665, 666, 667, 668, 669, 670, 671, 672, 673, 674, 675, 676, 677, 678, 679, 680, 681, 682, 683, 684, 685, 686, 687, 688, 689, 690, 691, 692, 693, 694, 695, 696, 697, 698, 699, 700, 701, 702, 703, 704, 705, 706, 707, 708, 709, 710, 711, 712, 713, 714, 715, 716, 717, 718, 719, 720, 721, 722, 723, 724, 725, 726, 727, 728, 729, 730, 731, 732, 733, 734, 735, 736, 737, 738, 739, 740, 741, 742, 743, 744, 745, 746, 747, 748, 749, 750, 751, 752, 753, 754, 755, 756, 757, 758, 759, 760, 761, 762, 763, 764, 765, 766, 767, 768, 769, 770, 771, 772, 773, 774, 775, 776, 777, 778, 779, 780, 781, 782, 783, 784, 785, 786, 787, 788, 789, 790, 791, 792, 793, 794, 795, 796, 797, 798, 799, 800, 801, 802, 803, 804, 805, 806, 807, 808, 809, 810, 811, 812, 813, 814, 815, 816, 817, 818, 819, 820, 821, 822, 823, 824, 825, 826, 827, 828, 829, 830, 831, 832, 833, 834, 835, 836, 837, 838, 839, 840, 841, 842, 843, 844, 845, 846, 847, 848, 849, 850, 851, 852, 853, 854, 855, 856, 857, 858, 859, 860, 861, 862, 863, 864, 865, 866, 867, 868, 869, 870, 871, 872, 873, 874, 875, 876, 877, 878, 879, 880, 881, 882, 883, 884, 885, 886, 887, 888, 889, 890, 891, 892, 893, 894, 895, 896, 897, 898, 899, 900, 901, 902, 903, 904, 905, 906, 907, 908, 909, 910, 911, 912, 913, 914, 915, 916, 917, 918, 919, 920, 921, 922, 923, 924, 925, 926, 927, 928, 929, 930, 931, 932, 933, 934, 935, 936, 937, 938, 939, 940, 941, 942, 943, 944, 945, 946, 947, 948, 949, 950, 951, 952, 953, 954, 955, 956, 957, 958, 959, 960, 961, 962, 963, 964, 965, 966, 967, 968, 969, 970, 971, 972, 973, 974, 975, 976, 977, 978, 979, 980, 981, 982, 983, 984, 985, 986, 987, 988, 989, 990, 991, 992, 993, 994, 995, 996, 997, 998, 999, 1000, 1001, 1002, 1003, 1004, 1005, 1006, 1007, 1008, 1009, 1010, 1011, 1012, 1013, 1014, 1015, 1016, 1017, 1018, 1019, 1020, 1021, 1022, 1023, 1024, 1025, 1026, 1027, 1028, 1029, 1030, 1031, 1032, 1033, 1034, 1035, 1036, 1037, 1038, 1039, 1040, 1041, 1042, 1043, 1044, 1045, 1046, 1047, 1048, 1049, 1050, 1051, 1052, 1053, 1054, 1055, 1056, 1057, 1058, 1059, 1060, 1061, 1062, 1063, 1064, 1065, 1066, 1067, 1068, 1069, 1070, 1071, 1072, 1073, 1074, 1075, 1076, 1077, 1078, 1079, 1080, 1081, 1082, 1083, 1084, 1085, 1086, 1087, 1088, 1089, 1090, 1091, 1092, 1093, 1094, 1095, 1096, 1097, 1098, 1099, 1100, 1101, 1102, 1103, 1104, 1105, 1106, 1107, 1108, 1109, 1110, 1111, 1112, 1113, 1114, 1115, 1116, 1117, 1118, 1119, 1120, 1121, 1122, 1123, 1124, 1125, 1126, 1127, 1128, 1129, 1130, 1131, 1132, 1133, 1134, 1135, 1136, 1137, 1138, 1139, 1140, 1141, 1142, 1143, 1144, 1145, 1146, 1147, 1148, 1149, 1150, 1151, 1152, 1153, 1154, 1155, 1156, 1157, 1158, 1159, 1160, 1161, 1162, 1163, 1164, 1165, 1166, 1167, 1168, 1169, 1170, 1171, 1172, 1173, 1174, 1175, 1176, 1177, 1178, 1179, 1180, 1181, 1182, 1183, 1184, 1185, 1186, 1187, 1188, 1189, 1190, 1191, 1192, 1193, 1194, 1195, 1196, 1197, 1198, 1199, 1200, 1201, 1202, 1203, 1204, 1205, 1206, 1207, 1208, 1209, 1210, 1211, 1212, 1213, 1214, 1215, 1216, 1217, 1218, 1219, 1220, 1221, 1222, 1223, 1224, 1225, 1226, 1227, 1228, 1229, 1230, 1231, 1232, 1233, 1234, 1235, 1236, 1237, 1238, 1239, 1240, 1241, 1242, 1243, 1244, 1245, 1246, 1247, 1248, 1249, 1250, 1251, 1252, 1253, 1254, 1255, 1256, 1257, 1258, 1259, 1260, 1261, 1262, 1263, 1264, 1265, 1266, 1267, 1268, 1269, 1270, 1271, 1272, 1273, 1274, 1275, 1276, 1277, 1278, 1279, 1280, 1281, 1282, 1283, 1284, 1285, 1286, 1287, 1288, 1289, 1290, 1291, 1292, 1293, 1294, 1295, 1296, 1297, 1298, 1299, 1300, 1301, 1302, 1303, 1304, 1305, 1306, 1307, 1308, 1309, 1310, 1311, 1312, 1313, 1314, 1315, 1316, 1317, 1318, 1319, 1320, 1321, 1322, 1323, 1324, 1325, 1326, 1327, 1328, 1329, 1330, 1331, 1332, 1333, 1334, 1335, 1336, 1337, 1338, 1339, 1340, 1341, 1342, 1343, 1344, 1345, 1346, 1347, 1348, 1349, 1350, 1351, 1352, 1353, 1354, 1355, 1356, 1357, 1358, 1359, 1360, 1361, 1362, 1363, 1364, 1365, 1366, 1367, 1368, 1369, 1370, 1371, 1372, 1373, 1374, 1375, 1376, 1377, 1378, 1379, 1380, 1381, 1382, 1383, 1384, 1385, 1386, 1387, 1388, 1389, 1390, 1391, 1392, 1393, 1394, 1395, 1396, 1397, 1398, 1399, 1400, 1401, 1402, 1403, 1404, 1405, 1406, 1407, 1408, 1409, 1410, 1411, 1412, 1413, 1414, 1415, 1416, 1417, 1418, 1419, 1420, 1421, 1422, 1423, 1424, 1425, 1426, 1427, 1428, 1429, 1430, 1431, 1432, 1433, 1434, 1435, 1436, 1437, 1438, 1439, 1440, 1441, 1442, 1443, 1444, 1445, 1446, 1447, 1448, 1449, 1450, 1451, 1452, 1453, 1454, 1455, 1456, 1457, 1458, 1459, 1460, 1461, 1462, 1463, 1464, 1465, 1466, 1467, 1468, 1469, 1470, 1471, 1472, 1473, 1474, 1475, 1476, 1477, 1478, 1479, 1480, 1481, 1482, 1483, 1484, 1485, 1486, 1487, 1488, 1489, 1490, 1491, 1492, 1493, 1494, 1495, 1496, 1497, 1498, 1499, 1500, 1501, 1502, 1503, 1504, 1505, 1506, 1507, 1508, 1509, 1510, 1511, 1512, 1513, 1514, 1515, 1516, 1517, 1518, 1519, 1520, 1521, 1522, 1523, 1524, 1525, 1526, 1527, 1528, 1529, 1530, 1531, 1532, 1533, 1534, 1535, 1536, 1537, 1538, 1539, 1540, 1541, 1542, 1543, 1544, 1545, 1546, 1547, 1548, 1549, 1550, 1551, 1552, 1553, 1554, 1555, 1556, 1557, 1558, 1559, 1560, 1561, 1562, 1563, 1564, 1565, 1566, 1567, 1568, 1569, 1570, 1571, 1572, 1573, 1574, 1575, 1576, 1577, 1578, 1579, 1580, 1581, 1582, 1583, 1584, 1585, 1586, 1587, 1588, 1589, 1590, 1591, 1592, 1593, 1594, 1595, 1596, 1597, 1598, 1599, 1600, 1601, 1602, 1603, 1604, 1605, 1606, 1607, 1608, 1609, 1610, 1611, 1612, 1613, 1614, 1615, 1616, 1617, 1618, 1619, 1620, 1621, 1622, 1623, 1624, 1625, 1626, 1627, 1628, 1629, 1630, 1631, 1632, 1633, 1634, 1635, 1636, 1637, 1638, 1639, 1640, 1641, 1642, 1643, 1644, 1645, 1646, 1647, 1648, 1649, 1650, 1651, 1652, 1653, 1654, 1655, 1656, 1657, 1658, 1659, 1660, 1661, 1662, 1663, 1664, 1665, 1666, 1667, 1668, 1669, 1670, 1671, 1672, 1673, 1674, 1

[illegible]	[illegible]	[illegible]	33, 178:4, 178:5, 178:8, 179:1, 179:5, 140:2, 141, 148, 149:1, 140:2, 147, 148, 149:2, 174, 175:1, 176, 177:2, 177, 178:2, 178:3, 183:2, 184, 185, 186, 187:2, 147, 148, 149:2, 145-146, 150:1, 150:2, 151, 154, 155:1, 157:1, 158, 159:2, 159:3, 160-161-172:1a, 160-161-172:1b, 160-161-172:1g, 160-161-172:2, 160-161-172:3, 160-161-172:4, 163, 166, 167, 168:1, 168:2, 116, 117, 118:1, 119, 120:1a, 120:1b, 116, 117, 118:1, 119, 120:1a, 120:1b, 121, 122, 123, 124, 125:1, 127-128-140-141:2, 127-128-140-141:3, 127-128-140-141:4, 127-128-140-141:5, 127-128-140-141:6, 127-128-140-141:7, 127-128-140-141:8, 131:2, 130-132-136-143-144:1a, 130-132-136-143-144:1b, 130-132-136-143-144:1c, 130-132-136-143-144:2a, 130-132-136-143-144:2b, 130-132-136-143-144:2c, 130-132-136-143-144:3, 130-132-136-143-144:4, 131:2,	[illegible]	[illegible]

[illegible]	[illegible]	[illegible]	133/1, 116,117,118,119,120 1g, 134,234,135,136,(25),264, 139/1, 139/2, 171/1, 171/2, 1, 2,236,236,1, 89,90/1, 86-90/1, 85,102,33-103, 106-10, 73-105-109/11, 75-103-109/11, 73-105-108/1, 75-78-103/1, 69-70,6, 84-4, 84,5, 85,1, 86,87,87/2, 86,87/1, 86,87/3, 86,87/4, 86,87/5, 86,87,9/2,5, 86,87,9/6, 86,87,8/1, 88, 89-90,8-1, 88,89,90,94/2, 91, 92, 93/1, 93/2, 107/2, 107/1, 107/3, 107/5, 108,109, 110/2, 121, 122/2, 123/4, 115/2b, 122/1, 114/1bb, 100,101,102/2, 93-96/2b, 95/86/2bb, 93-96/1bb, 96,97,96/1bb, 96,97,96/1bb, 96,97,96/2 1bb, 75,76,103/2bb, 77,104/1,105/2bb, 77,103/1bb, 77,107,108/2-3-4bb, 77,103,105/2bb, [illegible]	[illegible]	[illegible]

			4[12, 42[3, 44[2m,44[3, 44[4, 44[8, 44[9, 4[5[,44[4,44[6,45[3,45[4, 46[1,2,2,47[1, 47[2,47, 48[3, 48[2, 49, 50[1, 55[2, 58[8, 5[, 32, 111,112, 113[1], 113[2, 113[3, 114, 115[3, 115[4, 115[5, 115[6, 115[7, 115[8, 115[10, 113[11, 116, 117, 118, 119, 120[2], 125, 126, 127[1, 119,120, 121, 122, 126, 127[2, 119,130[2],132, 126,127[3, 123,124,133, 128,129[1, 53[6,135[2, 130, 131[4, 133[1		
Add5	Rickie	7[5[C.A. 1[6[8]	132[3, 2[7, 4[5[4, 4[5[5, 8[3, 8[7[k, 8[2[k, 9[2[, 8[3[g, 9[5[k, 9[6, 11[14[, 11[1[k, 11[2,12,14[2[4], 11[2,12[4[2g, 11[3, 13[2, 14[3[k, 14[3, 15[3, 18[3, 18[1g, 19[7g[, 19[2[k, 19[2g, 22[2k[k, 23[26, 29[4, 33[35[k, 33[2k, 33[2g, 2[3, 35[3, 4[5[2k[, 4[11[2k, 9[3[	30P	34[0[
Add4	Ramkhgm	8[5[C.A. 1[6[8]	4[2,8[8[k,4[3[k,8[2k,8[2k[k, 8[2g[k,8[5g, 8[13,8[2, 2[k, 2[k, 8[2[k, 15[1chk, 17[,2, 18[2, 1[k[3g,2g[,2g[k, 15[20	30P	33[42
Add5	Bi[[300]	7[5[C.A. 1[6[8]	2[3[k[, 7[9[1g[k, 14[3[k, 7[9[1[k, 7[9[2g, 7[9[1[k,10[, 2[5[3g, 2[7[2k[k, 1[1[k, 1[1g[k, 1[4[, 3[1[k, 3[1g, 4[7[k, 5[1, 5[2[k[, 16[3[k, 16[1g, 16[7[1[k,2[k, 16[10[k,16[2g[k, 18[1g, 18[3[k[, 21[3[k, 21[3[g, 21[8[k,3[8[, 23[26,F[k, 23[1[k, 23[1g, 24[26, 25[2g, 25[3, 26[4g, 26[2, 25[3g, 25[3, 27[1[k, 27[1[k, 27[2g[k, 28[1[k[, 28[2g, 28[2g, 29[2[k, 29[2g, 29[2[k, 29[2g, 34[45,2[k[, 38[2, 46[3, 47[43[2[3g, 7[2[3, 2g, 8[2[1[k, 8[—[1[k[	30P	35[67
[.[[[5	7[3[42]	7[5[C.A. 1[6[8]	13[3[k[, 15[2[c, 15[3[k[, 15[4[k, 16[1,17[8[k, 1[6[2[k[	30P	8[2[5

[illegible]	[illegible]	[illegible]	[illegible]	[illegible]	[illegible]
[illegible]	[illegible]	[illegible]	[illegible]	[illegible]	[illegible]
Total of Non Farm Land taken over for C.A.					1227.00
Grand Total					21929.61

APPENDIX NO. XXXVI

ALLOTMENT OF COMPARTMENT TO G&FRM WORKING CIRCLE

Sr.No.	Name of Treatment Series	Range	Compt. No.	Type	Area in Ha.
1	Dangat	Arvi	84	PF	40.47
2	Dangat	Khamgaon	143	PF	47.308
3	Dangat	Khamgaon	166	RF	271.14
4	Dangat	Talegaon	81	PF	8.143
5	Dangat	Arvi	89	PF	22.18
6	Dangat	Arvi	140	PF	103.82
Total area of Treatment Series					493.241

Sr.No.	Name of Treatment Series	Range	Compt. No.	Type	Area in Ha.
1	Pangra	Arvi	121	PF	21.396
2	Pangra	Arvi	164	RF	43.95
3	Pangra	Arvi	93-A	RF	35.878
4	Pangra	Ashti	43	PF	36.852
5	Pangra	Ashti	38-A	RF	76.8
6	Pangra	Ashti	37	PF	22.425
7	Pangra	Ashti	39	PF	93.4
8	Pangra	Arvi	99	PF	268.487
Total area of Treatment Series					598.065

Sr.No.	Name of Treatment Series	Range	Compt. No.	Type	Area in Ha.
1	Ashti	Ashti	47	PF	277.639
2	Ashti	Ashti	40-A	RF	189.649
Total area of Treatment Series					485.288

Sr.No.	Name of Treatment Series	Range	Compt. No.	Type	Area in Ha.
1	Dhadi	Ashti	38	PF	87.214
2	Dhadi	Ashti	34	PF	69.315
3	Dhadi	Ashti	39	PF	299.866
Total area of Treatment Series					456.095

Sr.No.	Name of Treatment Series	Range	Compt. No.	Type	Area in Ha.
1	Ekarjun	Talegaon	78	PF	64.2
2	Ekarjun	Talegaon	79	PF	87.455
3	Ekarjun	Talegaon	80	PF	54.119
4	Ekarjun	Talegaon	74	PF	35.55
5	Ekarjun	Talegaon	73	PF	44.316
6	Ekarjun	Talegaon	81	PF	7.77
7	Ekarjun	Talegaon	77	PF	72.578
8	Ekarjun	Talegaon	76	PF	48.265
Total area of Treatment Series					344.221

Sr.No.	Name of Treatment Series	Range	Compt. No.	Type	Area in Ha.
1	Panchala	Ashti	24	PF	300.519
2	Panchala	Ashti	33 A	RF	35.668
3	Panchala	Ashti	37	PF	173.183
Total area of Treatment Series					551.398

Sr.No.	Name of Treatment Series	Range	Compt. No.	Type	Area in Ha.
1	Pargaon	Ashti	13	PF	17.74
2	Pargaon	Ashti	14	PF	129.052
3	Pargaon	Ashti	28	PF	103.047
4	Pargaon	Ashti	31E	RF	309.22
Total area of Treatment Series					559.060

Sr.No.	Name of Treatment Series	Range	Compt. No.	Type	Area in Ha.
1	Sawarga	Ashti	10	PF	47.76
2	Sawarga	Ashti	8	PF	33.72
3	Sawarga	Ashti	3	PF	378.582
4	Sawarga	Ashti	8 A	RF	188.2
Total area of Treatment Series					688.282

Sr.No.	Name of Treatment Series	Range	Compt. No.	Type	Area in Ha.
1	Sahapur	Ashti	8	PF	13.818
2	Sahapur	Ashti	5	PF	88.14
3	Sahapur	Ashti	18	PF	138.103
4	Sahapur	Ashti	20	PF	84.333
Total area of Treatment Series					355.084

Sr.No.	Name of Treatment Series	Range	Compt. No.	Type	Area in Ha.
1	Sawarda	Talegaon	101	RF	230.57
2	Sawarda	Talegaon	112	PF	18.901
3	Sawarda	Ashti	85	PF	5.542
4	Sawarda	Talegaon	97	PF	36.683
5	Sawarda	Talegaon	100	PF	9.659
Total area of Treatment Series					301.316

Sr.No.	Name of Treatment Series	Range	Compt. No.	Type	Area in Ha.
1	Sawapur	Ashti	28	PF	30.93
2	Sawapur	Ashti	32	PF	117.279
3	Sawapur	Ashti	31	PF	88.555
4	Sawapur	Ashti	34	RF	151.78
5	Sawapur	Ashti	18	PF	85.395
6	Sawapur	Ashti	30	PF	230.83
Total area of Treatment Series					782.746

Sr.No.	Name of Treatment Series	Range	Compt. No.	Type	Area in Ha.
1	Agargaon	Karanja	123	PF	40.000
2	Agargaon	Karanja	124	PF	3.845
3	Agargaon	Karanja	125	PF	1.177
4	Agargaon	Karanja	126	PF	13.945
5	Agargaon	Karanja	130	PF	2.557
6	Agargaon	Karanja	131	PF	25.000
7	Agargaon	Karanja	132	PF	14.182
8	Agargaon	Karanja	135	PF	26.312
9	Agargaon	Karanja	136	PF	22.847
10	Agargaon	Karanja	137	PF	15.900
11	Agargaon	Karanja	139	PF	16.162
12	Agargaon	Karanja	140	PF	8.418
13	Agargaon	Karanja	155	PF	22.997
14	Agargaon	Karanja	171	PF	11.000
15	Agargaon	Karanja	182	PF	10.700
Total area of Treatment Series					247.945

Sr.No.	Name of Treatment Series	Range	Compt. No.	Type	Area in Ha.
1	Mahgaon	amadnagar	258	PF	1.48
2	Mahgaon	amadnagar	259	PF	49.165
3	Mahgaon	amadnagar	260	PF	82.915
4	Mahgaon	amadnagar	261	PF	14.52
5	Mahgaon	amadnagar	262	PF	8.91
6	Mahgaon	amadnagar	264	PF	66.81
7	Mahgaon	amadnagar	267	PF	11.00
8	Mahgaon	amadnagar	274	PF	4.50
9	Mahgaon	amadnagar	269/A	PF	25.687
10	Mahgaon	amadnagar	273	PF	16.926
11	Mahgaon	karanja	117	PF	8.14
12	Mahgaon	karanja	121	PF	88.5
13	Mahgaon	karanja	127	PF	19.75
14	Mahgaon	karanja	128	PF	2.834
15	Mahgaon	karanja	130	PF	5.031
16	Mahgaon	karanja	131	PF	3.000
Total area of Treatment Series					385.887
Grand Total of C&FB31 W.C.					6349.90

APPENDIX NO. XXXVII

SEQUENCE OF WORKING IN G&FRM WORKING CIRCLE

Coupe No.	Year of Demarcation, Preparation of Treatment Map & Marking	Pre-monsoon Works	Seed broadcast/ Enrich. planting	Second Rotation	Year of Closure to Grazing	
					First Rotation	Second Rotation
A	Year - 1	Year - 1	Year - 2	Year - 5	Coupe will remain closed for 3 years	Coupe will remain closed for 3 years
B	Year - 1	Year - 2	Year - 3	Year - 6	Coupe will remain closed for 3 years	Coupe will remain closed for 3 years
C	Year - 2	Year - 3	Year - 4	Year - 7	Coupe will remain closed for 3 years	Coupe will remain closed for 3 years
D	Year - 3	Year - 4	Year - 5	Year - 8	Coupe will remain closed for 3 years	Coupe will remain closed for 3 years

Note :- Two rotations for this W.C. is prescribed for intensive management of Grass Bir areas. Based on the results of this Plan period, suitable modifications/revisions be made in the next plan period.

APPENDIX NO. XXXVIII

TREATEMENT SERIES AND ANNUAL COUPE IN G&FRM WORKING CIRCLE

1. Treatment Series :- Dunapur				
Range	Coupe	Area in ha.	Compttt. No.	Type
Arri	A	68.47	84	PF
Harringia	A	27.508	143	PF
Harringia	B	135.933	146	RF
Harringia	C	135.523	146	RF
Talegaon	D	1.214	61/1	PF
Talegaon	D	4.850	61/2	PF
Talegaon	D	18.249	85/3	PF
Arri	D	23.18	83	PF
Arri	D	77.928	130/4	PF
Arri	D	27.892	140/2	PF
Total		403.244		

2. Treatment Series:- Panjara				
Range	Coupe	Area in ha.	Compttt. No.	Type
Arri	A	16.591	131/1	PF
Arri	A	2.177	131/2	PF
Arri	A	3.018	131/3	PF
Arri	A	84.98	144	RF
Arri	A	38.878	80/A	PF
Adai	B	42.147	43/1	PF
Adai	B	12.905	43/2	PF
Adai	C	72.8	38/A	RF
Adai	D	22.852	37	PF
Adai	D	40.539	38/1	PF
Adai	D	17.141	38/2	PF
Adai	D	8.452	38/3	PF
Adai	D	8.558	38/4	PF
Arri	D	160.52	99/1	PF
Arri	D	48.117	99/2	PF
Total		598.065		

3. Treatment Series :- Ashti				
Range	Coupe	Area in ha.	Compttt. No.	Type
Adai	A	83.617	47	PF
Adai	B	101.443	48/A	RF
Adai	C	147.211	47	PF
Adai	D	144.811	47	PF
Total		485.288		

4. Treatment Series :- Dhadi				
Range	Coupe	Area in ha.	Compt. No.	Type
Ashti	A	124.716	38/1	PF
Ashti	B	87.916	33	PF
Ashti	C	88.515	34	PF
Ashti	D	117.93	39/2	PF
Total		436.005		

5. Treatment Series :- Elurjan				
Range	Coupe	Area in ha.	Compt. No.	Type
Talegaon	A	34.758	76/1	PF
Talegaon	A	34.492	76/2	PF
Talegaon	A	81.543	79/1	PF
Talegaon	A	2.76	79/2	PF
Talegaon	A	1.182	79/3	PF
Talegaon	B	10.28	88/1	PF
Talegaon	B	3.828	88/2	PF
Talegaon	B	8.478	74/1	PF
Talegaon	B	16.384	74/2	PF
Talegaon	B	15.241	73	PF
Talegaon	C	2.27	88	PF
Talegaon	C	33.111	77/1	PF
Talegaon	C	40.498	77/2	PF
Talegaon	D	18.45	78/1	PF
Talegaon	D	28.703	78/2	PF
Talegaon	D	47.355	18/3	PF
Total		348.123		

6. Treatment Series :- Panchala				
Range	Coupe	Area in ha.	Compt. No.	Type
Ashti	A	1.508	26/1	PF
Ashti	A	2.793	36/2	PF
Ashti	A	4.818	26/3	PF
Ashti	A	25.844	25/A	PF
Ashti	B	111.022	26/1	PF
Ashti	C	175.193	27	PF
Ashti	D	131.118	28/1	PF
Total		451.306		

7. Treatment Series :- Poegvan				
Range	Coupe	Area in ha.	Compt. No.	Type
Ashti	A	141.52	116	PF
Ashti	B	132.515	119	PF
Ashti	C	8.37	118	PF
Ashti	C	4.377	123	PF
Ashti	C	101.703	143	PF

Ashti	C	18.299	142	PF
Ashti	D	81.082	281	PF
Ashti	D	82.218	282	PF
Ashti	D	87.183	116	RF
Total		**570.066**		

8. Treatment Series :- Sawanga				
Range	**Compe**	**Area in ha.**	**Comptt. No.**	**Type**
Ashti	A	47.78	10	PF
Ashti	A	85.31	9	PF
Ashti	B	173.114	3	PF
Ashti	C	185.2	3/A	RF
Ashti	D	175.468	1	PF
Total		**880.252**		

9. Treatment Series :- Satarpur				
Range	**Compe**	**Area in ha.**	**Comptt. No.**	**Type**
Ashti	A	14.211	6/1	PF
Ashti	A	31.697	6/2	PF
Ashti	A	27.786	19/1	PF
Ashti	A	3.436	19/2	PF
Ashti	A	16.28	19/3	PF
Ashti	A	4.522	19/4	PF
Ashti	B	88.15	5	PF
Ashti	C	89.519	19/1	PF
Ashti	D	84.522	20	PF
Total		**555.264**		

10. Treatment Series :- Somndra				
Range	**Compe**	**Area in ha.**	**Comptt. No.**	**Type**
Talegaon	A	325.812	104	RF
Talegaon	B	113.958	104	RF
Talegaon	B	10.723	112/1	PF
Talegaon	B	3.662	112/2	PF
Talegaon	B	2.496	112/3	PF
Ashti	C	7.849	65/1	PF
Ashti	C	3.663	65/2	PF
Talegaon	C	24.887	97/1	PF
Talegaon	C	16.922	97/2	PF
Talegaon	C	3.701	97/3	PF
Talegaon	C	2.896	97/4	PF
Talegaon	C	3.498	97/5	PF
Talegaon	D	81.213	108/1	PF
Talegaon	D	9.28	108/2	PF

Talegaon	D	8.021	100.3	PF
Talegaon	D	3.401	100.4	PF
Talegaon	D	7.538	100.5	PF
Total		**391.517**		

11. Treatment Series : Sujatpur				
Range	**Coupe**	**Area in ha.**	**Compt. No.**	**Type**
Ashti	A	80.91	29	PF
Ashti	A	117.329	32	PF
Ashti	B	98.452	31	PF
Ashti	B	151.78	98	RF
Ashti	C	94.887	137	PF
Ashti	C	8.307	138	PF
Ashti	D	173.871	30/1	PF
Ashti	D	34.617	30/2	PF
Ashti	D	29.299	30/3	PF
Total		**782.746**		

12. Treatment Series :- Agargaon				
Range	**Coupe**	**Area in ha.**	**Compt. No.**	**Type**
Kamuja	A	17.164	123/1	PF
Kamuja	A	1.723	123/2	PF
Kamuja	A	8.820	123/3	PF
Kamuja	A	3.189	123/4	PF
Kamuja	A	0.468	123/5	PF
Kamuja	A	6.115	123/6	PF
Kamuja	A	1.509	123/7	PF
Kamuja	A	5.126	123/8	PF
Kamuja	A	9.428	123/9	PF
Kamuja	A	2.040	123/10	PF
Kamuja	A	3.961	124	PF
Kamuja	A	0.578	125/1	PF
Kamuja	A	9.259	125/2	PF
Kamuja	A	12.188	153/1	PF
Kamuja	A	1.434	154/1	PF
Kamuja	A	8.519	154/2	PF
Kamuja	A	2.85	159	PF
Kamuja	A	31.039	161	PF
Kamuja	B	8.55	101/1	PF
Kamuja	B	9.852	101/2	PF
Kamuja	B	23.516	106/1	PF
Kamuja	B	2.798	106/2	PF
Kamuja	B	22.845	109	PF
Kamuja	B	15.963	118	PF
Kamuja	B	16.142	119	PF
Kamuja	B	8.436	120	PF

Karanja	C	3.230	183.1	PF
Karanja	C	8.817	133.3	PF
Karanja	C	8.644	133.7	PF
Karanja	C	1.250	133.8	PF
Karanja	D	9.835	177.1	PF
Karanja	D	10.973	177.2	PF
Karanja	D	8.87	182.0	PF
Karanja	D	3.150	183.2	PF
Karanja	D	8.445	182.3	PF
Total		247.937		

13. Treatment Series :- Mohgaon				
Range	Coupe	Area in ha.	Compt. No.	Type
Samudrapur	A	1.52	258	PF
Samudrapur	A	49.784	259	PF
Samudrapur	A	82.913	260	PF
Samudrapur	B	14.52	261	PF
Samudrapur	B	8.91	263	PF
Samudrapur	B	66.413	264	PF
Samudrapur	B	7.549	364/1	PF
Samudrapur	B	7.648	365/2	PF
Samudrapur	B	4.34	274	PF
Samudrapur	B	25.829	280/A	PF
Samudrapur	C	7.291	273/1	PF
Samudrapur	C	4.785	273/2	PF
Samudrapur	C	14.568	278/3	PF
Karanja	D	8.74	117	PF
Karanja	D	67.364	121/1	PF
Karanja	D	8.812	121/2	PF
Karanja	D	3.948	121/3	PF
Karanja	D	7.587	121/4	PF
Karanja	D	17.579	121/5	PF
Karanja	D	8.364	127/1	PF
Karanja	D	2.347	127/2	PF
Karanja	D	2.864	128	PF
Karanja	D	4.854	130/1	PF
Karanja	D	9.348	130/2	PF
Karanja	D	3.875	131/1	PF
Karanja	D	9.234	131/2	PF
Total		384.901		
Grand Total of G&ERM W.C.		6349.90		

APPENDIX NO. XXXIX

ALLOTTMENT OF COMPARTMENTS TO PROTECTION WORKING CIRCLE

Se.No.	Name of Felling Series	Range	Compt.No.	Type	Area in Ha.
1	Dongrem	Aori	182	RF	125.627
2	Dongrem	Aori	181	RF	61.858
3	Dongrem	Aori	182	RF	108.865
4	Dongrem	Khaningya	188	RF	137.444
5	Dongrem	Aori	180	RF	118.202
6	Dongrem	Aori	176	RF	160.156
7	Dongrem	Khaningya	187	RF	129.026
8	Dongrem	Khaningya	1441	PF	80.863
9	Dongrem	Khaningya	1442	PF	7.304
10	Dongrem	Khaningya	1443	PF	2.727
11	Dongrem	Khaningya	1444	PF	4.846
12	Dongrem	Khaningya	187	RF	54.808
13	Dongrem	Aori	190	RF	121.055
14	Dongrem	Khaningya	198	RF	130.133
15	Dongrem	Khaningya	1441	PF	109.456
16	Dongrem	Aori	191	RF	139.826
17	Dongrem	Aori	182	RF	133.663
18	Dongrem	Aori	169	RF	114.817
19	Dongrem	Khaningya	167	RF	126.906
20	Dongrem	Khaningya	198	RF	124.233
21	Dongrem	Aori	154	RF	116.284
22	Dongrem	Aori	179	RF	129.454
23	Dongrem	Aori	180	RF	135.157
24	Dongrem	Aori	193	RF	134.31
25	Dongrem	Aori	181	RF	128.034
	Total area of Felling Series				2981.914

Se.No.	Name of Felling Series	Range	Compt.No.	Type	Area in Ha.
1	Saongpui	Aori	159	RF	105.207
2	Saongpui	Aori	158	RF	112.434
3	Saongpui	Aori	157	RF	108.268
4	Saongpui	Aori	158	RF	123.228
5	Saongpui	Aori	2991	PF	80.808
6	Saongpui	Aori	2992	PF	6.288
7	Saongpui	Aori	2993	PF	88.892
8	Saongpui	Aori	158	RF	115.344
9	Saongpui	Aori	158	RF	109.604
10	Saongpui	Aori	159	RF	107.968
11	Saongpui	Aori	157	RF	108.462
12	Saongpui	Aori	832	PF	64.867
13	Saongpui	Aori	833	PF	1.948

14	Sarangpani	Arn	874	PF	9.708
15	Sarangpani	Arn	885	PF	4.129
16	Sarangpani	Arn	871	PF	48.861
17	Sarangpani	Arn	872	PF	8.892
18	Sarangpani	Arn	849	RF	365.92
19	Sarangpani	Arn	901	PF	90.805
20	Sarangpani	Arn	902	PF	23.647
21	Sarangpani	Arn	903	PF	30.948
22	Sarangpani	Arn	157	RF	182.022
23	Sarangpani	Arn	156	RF	128.928
24	Sarangpani	Arn	159	RF	107.333
25	Sarangpani	Arn	158	RF	132.138
26	Sarangpani	Arn	891	PF	118.123
27	Sarangpani	Arn	881	PF	123.784
28	Sarangpani	Arn	882	PF	3.214
29	Sarangpani	Arn	871	PF	122.956
30	Sarangpani	Arn	910	PF	185.262
31	Sarangpani	Arn	Sarangpani Survey No. 2, 2, 3, 182, 188/2, 188/3, 190/3, 190/4, 194/2	Acquired Pvt. Forest	93.20
Total area of Tulling Series					**3419.258**

Sr.No.	Name of Tolling Series	Range	Compt.No.	Type	Area in Ha.
1	Sonapani	Arn	187/1	PF	128.578
2	Sonapani	Khirapra	327	RF	186.023
3	Sonapani	Khirapra	328	RF	60.754
4	Sonapani	Khirapra	329	RF	80.403
5	Sonapani	Kanaja	325	RF	129.954
6	Sonapani	Arn	172	RF	138.924
7	Sonapani	Arn	171	RF	120.594
8	Sonapani	Khirapra	189/1	PF	89.847
9	Sonapani	Khirapra	188/2	PF	4.338
10	Sonapani	Khirapra	189/3	PF	13.288
11	Sonapani	Khirapra	189/4	PF	39.600
12	Sonapani	Khirapra	189/5	PF	4.917
13	Sonapani	Khirapra	328/5	PF	3.702
14	Sonapani	Khirapra	328/7	PF	9.271
15	Sonapani	Arn	173	RF	39.125
16	Sonapani	Arn	174	RF	60.175
17	Sonapani	Arn	187/3	PF	33.234
18	Sonapani	Arn	145/2	PF	8.198
19	Sonapani	Arn	187/2	PF	54.149
20	Sonapani	Khirapra	189/8	PF	3.447
21	Sonapani	Khirapra	189/9	PF	57.548

22	Sonegaon	Khairagarh	229	RF	85.640
23	Sonegaon	Khairagarh	228	RF	230.445
24	Sonegaon	Khairagarh	227	RF	122.287
25	Sonegaon	Khairagarh	226	RF	182.756
26	Sonegaon	Kanaya	225	RF	158.566
27	Sonegaon	Arni	174	RF	229.921
28	Sonegaon	Arni	173	RF	124.044
29	Sonegaon	Arni	172	RF	122.749
30	Sonegaon	Khairagarh	199	RF	112.344
31	Sonegaon	Khairagarh	1981	RF	86.897
32	Sonegaon	Khairagarh	1982	RF	44.870
33	Sonegaon	Arni	1971	RF	110.480
Total area of Felling Series					2466.560

Sr.No.	Name of Felling Series	Range	Compts.No.	Type	Area in Ha.
1	Tamarwada	Hingni	241	RF	138.141
2	Tamarwada	Hingni	2491	RF	109.766
3	Tamarwada	Hingni	2492	RF	81.187
4	Tamarwada	Hingni	2581	RF	104.784
5	Tamarwada	Hingni	2582	RF	1.18
6	Tamarwada	Khairagarh	2641	RF	49.302
7	Tamarwada	Khairagarh	2642	RF	48.131
8	Tamarwada	Khairagarh	2643	RF	3.468
9	Tamarwada	Khairagarh	2644	RF	30.068
10	Tamarwada	Khairagarh	264	RF	108.265
11	Tamarwada	Khairagarh	264	RF	116.441
12	Tamarwada	Khairagarh	268	RF	114.049
13	Tamarwada	Khairagarh	266	RF	108.287
14	Tamarwada	Hingni	257	RF	87.031
15	Tamarwada	Khairagarh	263	RF	86.827
16	Tamarwada	Khairagarh	262	RF	97.385
17	Tamarwada	Hingni	258	RF	97.28
18	Tamarwada	Khairagarh	269	RF	126.669
19	Tamarwada	Khairagarh	268	RF	124.721
20	Tamarwada	Khairagarh	267	RF	141.26
21	Tamarwada	Khairagarh	266	RF	118.273
22	Tamarwada	Khairagarh	265	RF	124.175
23	Tamarwada	Khairagarh	264	RF	118.977
24	Tamarwada	Hingni	255	RF	144.33
25	Tamarwada	Hingni	259	RF	138.21
26	Tamarwada	Hingni	241	RF	157.379
27	Tamarwada	Hingni	237	RF	124.139
Total area of Felling Series					3014.151

Sr.No.	Name of Felling Series	Range	Compts.No.	Type	Area in Ha.
1	Sihi	Samudrapur	2591	RF	34.558

2	Hill	Ramalingapur	269.2	PF	26.219
3	Hill	Ramalingapur	269.2	PF	21.824
4	Hill	Ramalingapur	269.2	PF	29.166
5	Hill	Ramalingapur	267	PF	29.466
6	Hill	Ramalingapur	270	PF	28.248
7	Hill	Ramalingapur	270	PF	29.279
8	Hill	Ramalingapur	270	PF	28.420
9	Hill	Ramalingapur	270	PF	29.73
10	Hill	Ramalingapur	271	PF	27.43
11	Hill	Ramalingapur	270	PF	70.136
12	Hill	Ramalingapur	272	PF	47.921
13	Hill	Ramalingapur	268.1	PF	16.857
14	Hill	Ramalingapur	267	PF	48.235
15	Hill	Ramalingapur	272	PF	42.611
16	Hill	Ramalingapur	270	PF	30.142
17	Hill	Ramalingapur	270	PF	29.436
18	Hill	Ramalingapur	270	PF	38.303
19	Hill	Ramalingapur	270	PF	30.602
20	Hill	Ramalingapur	270	PF	29.836
21	Hill	Ramalingapur	Bhagnal Survey No. 266, 267(1), 267/2	Acquired Pvt. Forest	84.45
Total area of Felling Series					736.793

Sr.No.	Name of Felling Series	Range	Compt.No.	Type	Area in Ha.
1	Tarare_Dharakod	Ashti	223	PF	17.5
2	Tarare_Dharakod	Ashti	118	RF	83.166
3	Tarare_Dharakod	Ashti	223	PF	19.244
4	Tarare_Dharakod	Ashti	118	RF	38.411
5	Tarare_Dharakod	Ashti	223	PF	26.166
6	Tarare_Dharakod	Ashti	222	PF	37.827
7	Tarare_Dharakod	Ashti	118	RF	39.419
8	Tarare_Dharakod	Ashti	118	RF	34.878
9	Tarare_Dharakod	Ashti	223	PF	39.807
10	Tarare_Dharakod	Ashti	118	RF	62.927
11	Tarare_Dharakod	Ashti	121	PF	87.282
12	Tarare_Dharakod	Ashti	122	PF	4.044
13	Tarare_Dharakod	Ashti	241	PF	26.866
14	Tarare_Dharakod	Ashti	242	PF	47.307
15	Tarare_Dharakod	Ashti	243	PF	17.937
16	Tarare_Dharakod	Ashti	223	PF	81.748
17	Tarare_Dharakod	Ashti	4	PF	228.244
Total area of Felling Series					965.853

Sr.No.	Name of Felling Series	Range	Compt.No.	Type	Area in Ha.
1	Dhamkund	Kanara	150	RF	51.818
2	Dhamkund	Kanara	133	RF	80.711
3	Dhamkund	Kanara	134	RF	51.272
4	Dhamkund	Kanara	104/1	PF	0.704
5	Dhamkund	Kanara	104/2	PF	8.490
6	Dhamkund	Kanara	104/3	PF	2.954
7	Dhamkund	Kanara	104/4	PF	3.524
8	Dhamkund	Kanara	105/1	PF	6.547
9	Dhamkund	Kanara	105/2	PF	0.430
10	Dhamkund	Kanara	153	RF	87.347
11	Dhamkund	Kanara	154	RF	59.166
12	Dhamkund	Kanara	152	RF	68.287
13	Dhamkund	Kanara	154	RF	23.818
14	Dhamkund	Kanara	153	RF	68.495
Total area of Felling Series					469.155
Grand Total of P&CAM W.C.					12350.57

APPENDIX NO. XL

SEQUENCE OF FELLING / PLANTING/ CBO/ CLEANING IN PROTECTION WORKING CIRCLE

Sr.No.	New Coupe No. as per present plan	Year of Demarcation Preparation of Treatment Map, Marking	Year of Felling /SMC/PPO	Planting Work of CBO	"0" Year Cleaning	Remarks
1	I	Year - 1	Year - 1	Year - 2	Year - 6	After Felling Coupe is closed to Grazing for 5 Year
2	II	Year - 1	Year - 2	Year - 1	Year - 7	After Felling Coupe is closed to Grazing for 5 Year
3	III	Year - 2	Year - 3	Year - 4	Year - 8	After Felling Coupe is closed to Grazing for 5 Year
4	IV	Year - 3	Year - 4	Year - 5	Year - 9	After Felling Coupe is closed to Grazing for 5 Year
5	V	Year - 4	Year - 5	Year - 6	Year - 10	After Felling Coupe is closed to Grazing for 5 Year
6	VI	Year - 5	Year - 6	Year - 7	Year - 11	After Felling Coupe is closed to Grazing for 5 Year
7	VII	Year - 6	Year - 7	Year - 8	Year - 12	After Felling Coupe is closed to Grazing for 5 Year
8	VIII	Year - 7	Year - 8	Year - 9	Year - 13	After Felling Coupe is closed to Grazing for 5 Year
9	IX	Year - 8	Year - 9	Year - 10	Year - 14	After Felling Coupe is closed to Grazing for 5 Year
10	X	Year - 9	Year - 10	Year - 11	Year - 15	After Felling Coupe is closed to Grazing for 5 Year
11	XI	Year - 10	Year - 11	Year - 12	Year - 16	After Felling Coupe is closed to Grazing for 5 Year
12	XII	Year - 11	Year - 12	Year - 13	Year - 17	After Felling Coupe is closed to Grazing for 5 Year
13	XIII	Year - 12	Year - 13	Year - 14	Year - 18	After Felling Coupe is closed to Grazing for 5 Year
14	XIV	Year - 13	Year - 14	Year - 15	Year - 19	After Felling Coupe is closed to Grazing for 5 Year
15	XV	Year - 14	Year - 15	Year - 16	Year - 20	After Felling Coupe is closed to Grazing for 5 Year
16	XVI	Year - 15	Year - 16	Year - 17	Year - 21	After Felling Coupe is closed to Grazing for 5 Year
17	XVII	Year - 16	Year - 17	Year - 18	Year - 22	After Felling Coupe is closed to Grazing for 5 Year
18	XVIII	Year - 17	Year - 18	Year - 19	Year - 23	After Felling Coupe is closed to Grazing for 5 Year
19	XIX	Year - 18	Year - 19	Year - 20	Year - 24	After Felling Coupe is closed to Grazing for 5 Year
20	XX	Year - 19	Year - 20	Year - 21	Year - 25	After Felling Coupe is closed to Grazing for 5 Year

Note: 1. Year 1 is the Year of Sanction of Plan
Note: 2. The above Sequence applies to all Felling series of P&CAM Working Circle.

APPENDIX NO. XLI

FELLING SERIES AND ANNUAL COUPE IN PROTECTION WORKING CIRCLE

1. Felling Series :- Gangpan					
Sr No	Range	Compt No	Type	Coupe No	Area in Ha
1	Aizw	162	RF	I	123.857
2	Aizw	160	RF	II	81.889
3	Aizw	183	RF	III	108.169
4	Khawnum	166	RF	IV	127.446
5	Aizw	160	RF	IV	116.962
6	Aizw	170	RF	V	148.110
7	Khawnum	167	RF	VI	129.016
8	Khawnum	144.1	PF	VIIP	93.581
9	Khawnum	144.2	PF	VIIP	3.824
10	Khawnum	144.3	PF	VIIP	2.127
11	Khawnum	144.4	PF	VIIP	4.146
12	Khawnum	167	RF	VIIP	34.408
13	Aizw	160	RF	VIII	123.860
14	Khawnum	168	RF	IX	130.125
15	Khawnum	144.5	PF	IXP	889.350
16	Aizw	161	RF	X	119.838
17	Aizw	162	RF	XI	125.463
18	Aizw	163	RF	XII	124.817
19	Khawnum	167	RF	XIV	126.866
20	Khawnum	168	RF	XV	124.333
21	Aizw	169	RF	XVI	136.188
22	Aizw	170	RF	XVII	129.414
23	Aizw	160	RF	XVIII	125.127
24	Aizw	161	RF	XIX	124.98
25	Aizw	161	RF	XX	126.954
Total					3980.814

2. Felling Series :- Sarangpui					
Sr No	Range	Compt No	Type	Coupe No	Area in Ha
1	Aizw	150	RF	I	105.307
2	Aizw	156	RF	II	102.434
3	Aizw	157	RF	III	128.516
4	Aizw	158	RF	IV	125.328
5	Aizw	86.1	PF	VP	40.840
6	Aizw	86.2	PF	VP	6.241
7	Aizw	86.3	PF	VP	88.862
8	Aizw	120	RF	VI	102.344
9	Aizw	158	RF	VII	556.888
10	Aizw	159	RF	VIII	107.969
11	Aizw	157	RF	IX	118.462
12	Aizw	86.2	PF	XP	94.907
13	Aizw	86.3	PF	XP	1.348
14	Aizw	86.4	PF	XP	0.798
15	Aizw	86.5	PF	XP	4.139
16	Aizw	87.1	PF	XP	43.681
17	Aizw	87.2	PF	XP	6.292
18	Aizw	148	RF	XI	145.32
19	Aizw	87.1	PF	XIIP	86.802
20	Aizw	87.2	PF	XIIP	55.644
21	Aizw	87.3	PF	XIIP	18.858
22	Aizw	157	RF	XIII	152.912

23	Arm	136	RF	XXV	128,824
24	Arm	139	RF	XV	107,311
25	Arm	139	RF	XVI	132,128
26	Arm	140	RF	XVII	108,329
27	Arm	383	RF	XVIIP	123,734
28	Arm	384	RF	XVIIP	3,114
29	Arm	373	RF	XIX	122,998
30	Arm	373	RF	XXP	103,262
31	Arm	Sanctioned Sl.No 2,2, 3, 160, 169,2, 169/3, 180/3, 194/1, 194,2	Acquired Pvt Land	XXP	33,21
Total					2449,251

3. Felling Series :-Sonagaon					
Sr.NO	Name	Gunat No	Type	Coupe No	Area in Ha
1	Arm	147/4	RF	I	125,376
2	Kharanga	247	RF	III	116,913
3	Kharanga	228	RF	IIP	66,744
4	Kharanga	228	RF	IIP	93,867
5	Kanara	221	RF	IV	122,974
6	Arm	173	RF	V	127,676
7	Arm	171	RF	VI	120,948
8	Kharanga	185/1	RF	VIIP	69,897
9	Kharanga	185/2	RF	VIIP	4,338
10	Kharanga	84/3	RF	VIIP	19,289
11	Kharanga	185/4	RF	VIIP	18,894
12	Kharanga	185/5	RF	VIIP	8,231
13	Kharanga	185/6	RF	VIIP	3,791
14	Kharanga	185/7	RF	VIIP	9,271
15	Arm	171	RF	VIIIP	39,125
16	Arm	170	RF	VIIIP	88,376
17	Arm	147/1	RF	IXF	28,515
18	Arm	147/2	RF	IXP	8,196
19	Arm	147/3	RF	IXP	54,309
20	Kharanga	185/8	RF	XP	3,447
21	Kharanga	185/9	RF	XP	17,540
22	Kharanga	238	RF	XP	87,995
23	Kharanga	238	RF	XI	136,413
24	Kharanga	221	RF	XII	122,217
25	Kharanga	238	RF	XIII	152,719
26	Kanara	222	RF	XIV	126,765
27	Arm	173	RF	XV	120,921
28	Arm	172	RF	XVI	124,544
29	Arm	171	RF	XVII	122,749
30	Kharanga	239	RF	XVIII	102,344
31	Kharanga	185/1	RF	XIXP	88,897
32	Kharanga	185/2	RF	XIXP	43,676
33	Arm	147/1	RF	XIX	121,460
Total					2486,560

4. Felling Series :- Tamanwada					
Sr.NO	Name	Gunat No	Type	Coupe No	Area in Ha
1	Kharanga	241	RF	I	136,161
2	Kharanga	240/1	RF	IIP	100,768

1	Hinge	240.2	PF	III	32.82
4	Hinge	240.1	PF	IIIF	104.784
5	Hinge	240.3	PF	IIIP	4.19
6	Hexagon	240.1	PF	IVP	48.207
7	Hexagon	240.2	PF	IVF	96.151
8	Hexagon	240.3	PF	IVP	8.448
9	Hexagon	240.4	PF	IVP	30.088
10	Hexagon	254	PF	V	108.367
11	Hexagon	262	PF	VI	119.417
12	Hexagon	268	PF	VII	114.049
13	Hexagon	276	PF	VIII	108.907
14	Hinge	257	PF	IXP	37.031
15	Hexagon	269	PF	IXP	96.897
16	Hexagon	202	PF	XP	11.515
17	Hinge	258	PF	XP	93.79
18	Hexagon	269	PF	XI	120.909
19	Hexagon	269	PF	XII	124.721
20	Hexagon	247	PF	XIII	103.38
21	Hexagon	256	PF	XIV	116.273
22	Hexagon	283	PF	XV	134.333
23	Hexagon	264	PF	XVI	119.877
24	Hinge	283	PF	XVII	108.38
25	Hinge	258	PF	XVIII	116.21
26	Hinge	241	PF	XIX	117.576
27	Hinge	257	PF	XX	124.126
Total					2631.151

S. Falling Series 2: SIII					
Index	Faces	Element No	Type	Circle No	Area in Pix
1	Hexagon	284.1	PF	I	32.778
2	Hexagon	284.2	PF	II	26.833
3	Hexagon	284.3	PF	III	31.823
4	Hexagon	284.4	PF	IV	29.188
5	Hexagon	285	PF	V	28.486
6	Hexagon	270	PF	VI	28.248
7	Hexagon	276	PF	VII	29.278
8	Hexagon	270	PF	VIII	28.827
9	Hexagon	270	PF	IX	29.73
10	Hexagon	271	PF	X	27.03
11	Hexagon	275	PF	XIP	30.136
12	Hexagon	Merged Element No 284.1, 284.2, 284.3	Acquired Pix Count	XIP	84.98
13	Hexagon	272	PF	XII	27.521
14	Hexagon	284.1	PF	XIII	26.877
15	Hexagon	287	PF	XIV	28.215
16	Hexagon	272	PF	XV	27.611
17	Hexagon	270	PF	XVI	29.342
18	Hexagon	270	PF	XVII	28.486
19	Hexagon	270	PF	XVIII	29.868
20	Hexagon	270	PF	XIX	29.088
21	Hexagon	270	PF	XX	29.838
Total					756.793

4. Felling Series :- Tumani Dhamtari					
Sr.NO	Range	Compt.No	Type	Coupe No	Area in Ha
1	Kareya	134	RF	I	31.618
2	Karanja	133	RF	II	60.718
3	Ashti	22/3	PF	III	37.3
4	Karanja	134	RF	IV	51.571
5	Ashti	118	RF	V	62.388
6	Ashti	22/3	PF	VI	59.143
7	Ashti	118	RF	VII	56.413
8	Ashti	22/3	PF	VIIIP	28.786
9	Ashti	22/2	PF	VIIIP	31.627
10	Ashti	118	RF	IX	58.418
11	Ashti	118	RF	XP	34.879
12	Karanja	104/1	PF	XP	0.784
13	Karanja	104/2	PF	XP	8.498
14	Karanja	104/2	PF	XP	0.824
15	Karanja	104/4	PF	XP	0.424
16	Karanja	105/1	PF	XP	8.547
17	Karanja	105/2	PF	XP	0.348
18	Ashti	22/3	PF	XI	59.607
19	Karanja	133	RF	XII	60.347
20	Ashti	118	RF	XIII	62.847
21	Karanja	134	RF	XIV	59.188
22	Ashti	22/3	PF	XV	47.283
23	Ashti	22/2	PF	XV	4.148
24	Karanja	135	RF	XVI	66.287
25	Ashti	24/1	PF	XVIIP	28.868
26	Ashti	24/2	PF	XVIIP	47.867
27	Ashti	24/3	PF	XVIIP	12.113
28	Karanja	134	RF	XVIII	23.614
29	Ashti	22/3	PF	XIX	81.748
30	Ashti	8	PF	XX	53.214
31	Karanja	133	RF	XX	68.497
Total					1463.100
Grand Total					1233.857

APPENDIX NO. XLII

PERMANENT NURSERIES IN WARDHA FOREST DIVISION

Sr.No	Range	Location	Name of Nurseries	Extent Area in Ha.	Scheme	Watering Facility
1	Wardha	Wardha	Gandhi - Wardha	1.24 ha	Not With Specific Scheme. Plant Raised As per availability of Grant From Various Scheme	Well
2	Seemadoh	Mohtagaon	Mohagaon	2.00 ha		Well
3	Ashti	Pilapur	Pilapur	0.68 ha		Bore Well Water Pump Diesl
4	Talegaon	Jitapur	Jitapur	10.00 ha		Well
5	Arvi	Sirajgpur	Sirajgpur	3.00 ha		Water Pump
6	Karanja	Chanoli	Amgan	3.00 ha		Well

Sd/-
Dy. Conservator of Forests
Wardha Division Wardha

APPENDIX NO. XLIII

DESIGNS AND DETAILS OF NALLA BUNDS

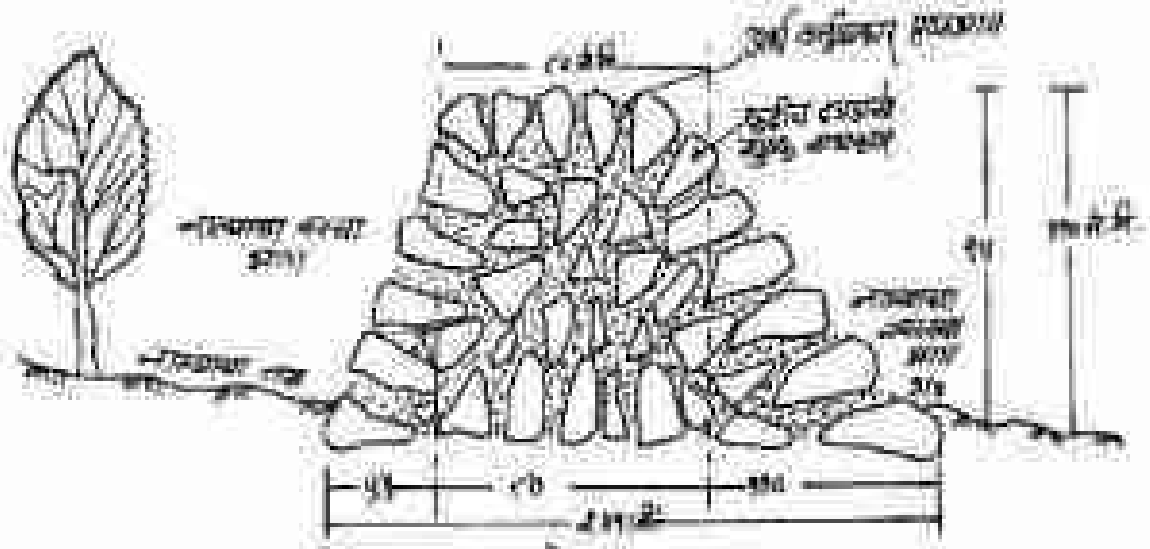

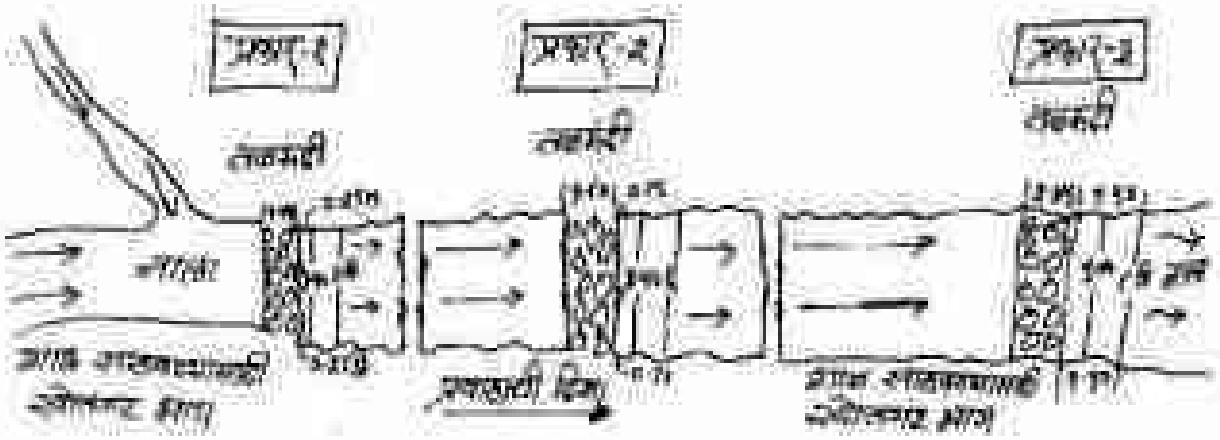

विवरणी व विशिष्टि (Specifications) :

1. [illegible]
2. [illegible]
3. [illegible]
4. [illegible]
5. [illegible]
6. [illegible]
7. [illegible]
8. [illegible]
9. [illegible]
10. [illegible]
11. [illegible]
12. [illegible]

[illegible] (User Check Data)		
[illegible]		[illegible]
[illegible]		

APPENDIX NO. XLIV

SOIL TYPE AND SUITABLE SPECIES

Sr.No.	Soil type	Suitable species
1	Sandy loam soil	Grewia, Sen, Kala Siris, Albizzia odoratissima, Tamarindus indica, Dalbergia sissoo, Pongamia pinnata, Anthocephalus kadamba, Ain, Shevan, Teak.
2	Clayey Loam soil	Kala, Siris, Dalbergia latifolia, Pterocarpus marsupium, Adina cordifolia, Mimusops parviflora.
3	Black Cotton soil	Neem, Saptaala, Jambhul, Kalam, Bauhenia tomen, Acacia auriculiformis, Khair, Hivar, Acacia leucophloea, Acacia nilotica, Kala Siris, Albizzia procera, Dalbergia latifolia, Gugeria cogensis, Lagerstroemia parviflora.
4	Stiff Clay soils	Aegle marmelos, Semicarpus anacardium, Cassia fistula, Cassia siamea, Adina cordifolia, Sibhus.
5	Laterite soil	Aegle marmelos, Dalbergia latifolia, Bamboo sibs.
6	Sandy soil	Khair, Terminalia arjuna, Casuarina sp.
7	Hilly mart with gravel soil	Pterocarpus pilifera
8	Water logged Area	Terminalia arjuna, Jamun
9	Hilly mart with poor soil	Ailanthus excelsa, Melia azadirach, Bauhenia tomen.
10	Gravelly soil	Babul, Acacia auriculiformis, Khair, Mahua, Alstonia scholaris, Dhawda, Bauhenia variegata, Cassia siamea, Terminalia chebula.
11	Shallow soil	Bamboo sp., Ailanthus excelsa, Melia azadirach, Khair, Hivar, Xylia xylocarpa, Bauhenia variegata, Cassia, Cassia siamea, Bombycida ceiba, Dhawda, Terminalia chebula.
12	Lateritic soil	Acacia auriculiformis, Xylia xylocarpa, Terminalia belerica, Terminalia chebula, Neem, Karanj, Mahua (all bearing seeds).
13	Swampy soil	Aonla officinalis, Albizzia procera, Saptaala sissoo, Mimusops parviflora, Terminalia arjuna.
14	Heavy Black soil	Saptaala sissoo, Bombax ceiba

APPENDIX NO. XLV

SITE QUALITY WISE RETENTION OF STEMS BEFORE THINNING

Age in years	Average diameter in cm.	Average height in mts.	No. of stems/ha.	Average Triangular spacing in mts.
10	9.1	9.1	1176	3.2
15	12.4	11.6	736	4
20	14.7	13.7	553	4.6
25	17	15.2	425	5.2
SITE QCALITY III / IV				
Age in years	Average diameter in cm.	Average height in mts.	No. of stems/ha.	Average Triangular spacing in mts.
10	8.6	7.3	1332	2.9
15	10.9	9.4	882	3.7
20	12.7	11.3	670	4.1
25	14.4	12.8	544	4.6
SITE QUALITY -IV				
Age in years	Average diameter in cm.	Average height in mts.	No. of stems/ha.	Average Triangular spacing in mts.
10	7.6	5.8	1681	2.7
15	9.4	7.6	1024	3.2
20	10.9	9.1	817	3.7
25	12.2	10.4	687	4.1

ANNEXURE NO: XLVI

DETAILS OF STOCK MAPS, GOI ENUMERATION DATA & SATELLITE IMAGERY IN WARDHA FOREST DIVISION

Sr No.	Range	Compt No.	Type	Area in ha.	As per SOFR Enumeration Data			As per Work Map		As per Satellite Imagery				
					No. of Trees per ha.	Basal Area	G.S.Ha.	Density	Quality	VDF	SDF	Open Forest	Scrub	Forest Blanks
1	Khaparda	188	RF	179.022				04	[illegible]		[illegible]	[illegible]		[illegible]
2	Ara	188	RF	202.00	400	[illegible]	31.505	04	[illegible]		[illegible]	[illegible]		[illegible]
					500	[illegible]	42.569							
					900	[illegible]	[illegible]							
3	Ara	188	RF	206.00	200	[illegible]	[illegible]	04	[illegible]		[illegible]	[illegible]		[illegible]
4	Ara	208	RF	198.80	500	[illegible]	[illegible]	04	[illegible]		[illegible]	[illegible]		[illegible]
5	Khaparda	207	RF	218.58				04	[illegible]		[illegible]	[illegible]	[illegible]	[illegible]
6	Bamanwara	208	RF	183.11				04	[illegible]		[illegible]	[illegible]		[illegible]
7	Khaparda	209	RF	199.95	400	[illegible]	[illegible]	04	[illegible]					
					540	[illegible]	[illegible]							
8	Khaparda	210	RF	179.99	420	[illegible]	[illegible]	04	[illegible]		[illegible]	[illegible]	[illegible]	
9	Khaparda	211	RF	204.87	320	[illegible]	[illegible]	04	[illegible]					
10	Khaparda	212	RF	183.49	480	[illegible]	[illegible]	03	[illegible]					
11	Khaparda	213	RF	172.40	80	[illegible]	[illegible]	04	[illegible]					
					0	[illegible]	[illegible]							
12	Khaparda	214	RF	188.89	320	[illegible]	[illegible]	04	[illegible]					
13	Ara	193	RF	[illegible]					[illegible]		[illegible]	[illegible]		[illegible]
14	Ara	194	RF	[illegible]	400	[illegible]	[illegible]	04	[illegible]		[illegible]	[illegible]		[illegible]
15	Ara	198	RF	[illegible]				04	[illegible]		[illegible]	[illegible]		[illegible]
16	Ara	199	RF	[illegible]				04	[illegible]		[illegible]	[illegible]		[illegible]
17	Ara	174	RF	[illegible]	400	[illegible]	[illegible]	04	[illegible]		[illegible]	[illegible]		[illegible]
18	Ara	177	RF	[illegible]	320	[illegible]	[illegible]	04	[illegible]		[illegible]	[illegible]		[illegible]
19	Ara	178	RF	[illegible]	400	[illegible]	[illegible]	04	[illegible]		[illegible]	[illegible]		[illegible]
20	Ara	179	RF	[illegible]	500	[illegible]	[illegible]	04	[illegible]		[illegible]	[illegible]		[illegible]
					470	[illegible]	[illegible]							

第次	Number	Campaign	Cycle	Area of Interest	Airplane AOF Transmission Date		Airplane AOF Departure	Airplane AOF Arrival	Airplane AOF Duration	Airplane AOF Remarks
					Day of Transmission	Actual Time	Departure Airport	Arrival Airport	Flight Duration	Remarks
第一	第一次	一月	第一	第一区域	第一天	上午	第一机场	第一机场	一小时	第一次飞行
第二	第二次	二月	第二	第二区域	第二天	下午	第二机场	第二机场	二小时	第二次飞行
第三	第三次	三月	第三	第三区域	第三天	晚上	第三机场	第三机场	三小时	第三次飞行
第四	第四次	四月	第四	第四区域	第四天	早上	第四机场	第四机场	四小时	第四次飞行
第五	第五次	五月	第五	第五区域	第五天	中午	第五机场	第五机场	五小时	第五次飞行
第六	第六次	六月	第六	第六区域	第六天	下午	第六机场	第六机场	六小时	第六次飞行
第七	第七次	七月	第七	第七区域	第七天	晚上	第七机场	第七机场	七小时	第七次飞行
第八	第八次	八月	第八	第八区域	第八天	早上	第八机场	第八机场	八小时	第八次飞行
第九	第九次	九月	第九	第九区域	第九天	中午	第九机场	第九机场	九小时	第九次飞行
第十	第十次	十月	第十	第十区域	第十天	下午	第十机场	第十机场	十小时	第十次飞行
第十一	第十一次	十一月	第十一	第十一区域	第十一天	晚上	第十一机场	第十一机场	十一小时	第十一次飞行
第十二	第十二次	十二月	第十二	第十二区域	第十二天	早上	第十二机场	第十二机场	十二小时	第十二次飞行
第十三	第十三次	一月	第一	第一区域	第一天	上午	第一机场	第一机场	一小时	第一次飞行
第十四	第十四次	二月	第二	第二区域	第二天	下午	第二机场	第二机场	二小时	第二次飞行
第十五	第十五次	三月	第三	第三区域	第三天	晚上	第三机场	第三机场	三小时	第三次飞行
第十六	第十六次	四月	第四	第四区域	第四天	早上	第四机场	第四机场	四小时	第四次飞行
第十七	第十七次	五月	第五	第五区域	第五天	中午	第五机场	第五机场	五小时	第五次飞行
第十八	第十八次	六月	第六	第六区域	第六天	下午	第六机场	第六机场	六小时	第六次飞行
第十九	第十九次	七月	第七	第七区域	第七天	晚上	第七机场	第七机场	七小时	第七次飞行
第二十	第二十次	八月	第八	第八区域	第八天	早上	第八机场	第八机场	八小时	第八次飞行
第二十一	第二十一次	九月	第九	第九区域	第九天	中午	第九机场	第九机场	九小时	第九次飞行
第二十二	第二十二次	十月	第十	第十区域	第十天	下午	第十机场	第十机场	十小时	第十次飞行
第二十三	第二十三次	十一月	第十一	第十一区域	第十一天	晚上	第十一机场	第十一机场	十一小时	第十一次飞行
第二十四	第二十四次	十二月	第十二	第十二区域	第十二天	早上	第十二机场	第十二机场	十二小时	第十二次飞行
第二十五	第二十五次	一月	第一	第一区域	第一天	上午	第一机场	第一机场	一小时	第一次飞行
第二十六	第二十六次	二月	第二	第二区域	第二天	下午	第二机场	第二机场	二小时	第二次飞行
第二十七	第二十七次	三月	第三	第三区域	第三天	晚上	第三机场	第三机场	三小时	第三次飞行
第二十八	第二十八次	四月	第四	第四区域	第四天	早上	第四机场	第四机场	四小时	第四次飞行
第二十九	第二十九次	五月	第五	第五区域	第五天	中午	第五机场	第五机场	五小时	第五次飞行
第三十	第三十次	六月	第六	第六区域	第六天	下午	第六机场	第六机场	六小时	第六次飞行
第三十一	第三十一次	七月	第七	第七区域	第七天	晚上	第七机场	第七机场	七小时	第七次飞行
第三十二	第三十二次	八月	第八	第八区域	第八天	早上	第八机场	第八机场	八小时	第八次飞行
第三十三	第三十三次	九月	第九	第九区域	第九天	中午	第九机场	第九机场	九小时	第九次飞行
第三十四	第三十四次	十月	第十	第十区域	第十天	下午	第十机场	第十机场	十小时	第十次飞行
第三十五	第三十五次	十一月	第十一	第十一区域	第十一天	晚上	第十一机场	第十一机场	十一小时	第十一次飞行
第三十六	第三十六次	十二月	第十二	第十二区域	第十二天	早上	第十二机场	第十二机场	十二小时	第十二次飞行

序号	名称	Category 类别	Type 类型	Architects 建筑师	No. of Floors above Ground 地上层数	Built Area 建筑面积	G.S.Fa. 绿化率	Density 密度	Quality 质量	VDR 容积率	3D Model 三维模型	Open Area 开放空间	3D Model 三维模型	Future Plans 未来规划
1	世博会博物馆	博览	博物馆	上海现代建筑设计（集团）有限公司	地上4层，地下1层	24,000	20%	中	中	1.2		城市广场		
2	世博会博物馆	博览	博物馆	上海现代建筑设计（集团）有限公司	地上4层，地下1层	24,000	20%	中	中	1.2		城市广场		
3	世博会博物馆	博览	博物馆	上海现代建筑设计（集团）有限公司	地上4层，地下1层	24,000	20%	中	中	1.2		城市广场		
4	世博会博物馆	博览	博物馆	上海现代建筑设计（集团）有限公司	地上4层，地下1层	24,000	20%	中	中	1.2		城市广场		
5	世博会博物馆	博览	博物馆	上海现代建筑设计（集团）有限公司	地上4层，地下1层	24,000	20%	中	中	1.2		城市广场		
6	世博会博物馆	博览	博物馆	上海现代建筑设计（集团）有限公司	地上4层，地下1层	24,000	20%	中	中	1.2		城市广场		
7	世博会博物馆	博览	博物馆	上海现代建筑设计（集团）有限公司	地上4层，地下1层	24,000	20%	中	中	1.2		城市广场		
8	世博会博物馆	博览	博物馆	上海现代建筑设计（集团）有限公司	地上4层，地下1层	24,000	20%	中	中	1.2		城市广场		
9	世博会博物馆	博览	博物馆	上海现代建筑设计（集团）有限公司	地上4层，地下1层	24,000	20%	中	中	1.2		城市广场		
10	世博会博物馆	博览	博物馆	上海现代建筑设计（集团）有限公司	地上4层，地下1层	24,000	20%	中	中	1.2		城市广场		
11	世博会博物馆	博览	博物馆	上海现代建筑设计（集团）有限公司	地上4层，地下1层	24,000	20%	中	中	1.2		城市广场		
12	世博会博物馆	博览	博物馆	上海现代建筑设计（集团）有限公司	地上4层，地下1层	24,000	20%	中	中	1.2		城市广场		
13	世博会博物馆	博览	博物馆	上海现代建筑设计（集团）有限公司	地上4层，地下1层	24,000	20%	中	中	1.2		城市广场		
14	世博会博物馆	博览	博物馆	上海现代建筑设计（集团）有限公司	地上4层，地下1层	24,000	20%	中	中	1.2		城市广场		
15	世博会博物馆	博览	博物馆	上海现代建筑设计（集团）有限公司	地上4层，地下1层	24,000	20%	中	中	1.2		城市广场		
16	世博会博物馆	博览	博物馆	上海现代建筑设计（集团）有限公司	地上4层，地下1层	24,000	20%	中	中	1.2		城市广场		
17	世博会博物馆	博览	博物馆	上海现代建筑设计（集团）有限公司	地上4层，地下1层	24,000	20%	中	中	1.2		城市广场		
18	世博会博物馆	博览	博物馆	上海现代建筑设计（集团）有限公司	地上4层，地下1层	24,000	20%	中	中	1.2		城市广场		
19	世博会博物馆	博览	博物馆	上海现代建筑设计（集团）有限公司	地上4层，地下1层	24,000	20%	中	中	1.2		城市广场		
20	世博会博物馆	博览	博物馆	上海现代建筑设计（集团）有限公司	地上4层，地下1层	24,000	20%	中	中	1.2		城市广场		

Sr. No.	Range	Compt. No.	Type	Area in ha.	As per SOI & Enumeration Data			As per Stock Map		As per Satellite Imagery				
					No. of Trees per ha.	Basal Area	G.S/Ha.	Density	Quality	VDF	MDF	Open Forest	Scrub	Forest Blanks
75	Hingni	272	RF	100.39				0.4	T2C-b		38.126	110.03		0.038
76	Hingni	273	RF	138.29	440	13.37	81.31	0.4	T2C-b	0.134	30.1.818	22.48		0.030
77	Hingni	274	RF	357.30	540	14.88	87.37	0.5	T2C-b		210.455	212.256		33.007
					472	13.82	84.84							
78	Hingni	275	RF	264.89	520	15.60	42.60	0.5	T2C-b		134.76	148.333		0.79
					0	0.00	0.00							
79	Hingni	281	RF	280.134	0	0.00	0.000	0.6	T2C-b		124.467	47.119		78.174
					0	0.000	0.000							
80	Hingni	283	RF	22.865				0.8	T2C-b		3.139	5.291		4.335
81	Hingni	287	RF	88.339	0	0.00	0.000	0.7	T2C-b	0.142	32.373	38.823		4.35
82	Khamgaon	288A	RF	84.43				0.4	T2C-a		24.346	25.758		4.333
83	Khamgaon	288A	RF	12.13	480	13.85		0.4	T2C-a		3.033	3.135		0.009
84	Khamgaon	289	RF	230.010	120	4.146	23.467	0.4	T2C-a	1.339	109.932	105.458		13.281a
					0	0.000	0.000							
85	Khamgaon	290	RF	141.940	570	16.220	59.809	0.4	T2C-a	0.852	54.241	36.737		51.842
86	Khamgaon	291	RF	220.859				0.4	T2C-a		120.188	220.672		42.244
87	Khamgaon	292	RF	351.720	440	16.510	16.065	-	T2C-a/T2C-b	1.247	206.122	134.567		85.715
						9.11								
88	Khamgaon	294	RF	20.284				0.4	T2C-a	0.044	42.534	33.88		82.872
89	Kalosa	297	RF	218.74				0.4	T2C-a		78.986	139.198		52.574
90	Kalosa	298	RF	254.18	240	6.89	31.17	0.4	T2C-a		159.125	120.878		33.189
91	Kalosa	301	RF	220.91	370	14.24	29.88	0.4	T2C-a		123.336	91.859		97.548
					220	14.31	44.88							
92	Kalosa	302	RF	206.84	340	15.436	41.84	0.4	T2C-a		23.1.462	75.704		17.97
93	Kalosa	278	RF	181.3	520	8.290	25.519	0.4	T2C-a		30.9.96	94.237	1.887	6.435
					60	5.028	24.516							
94	Kalosa	279	RF	282.48	280	14.428	62.628	0.4	T2C-a		75.865	85.923	9.857	32.888
95	Kalosa	281	RF	273.8	340	8.304	23.902		T2C-a		52.1.88	70.268	0.153	85.696
96	Kalosa	340	RF	254.88	270	7.09	24.587		T2C-b		20.234	191.318		1.436
					220	14.04	47.888							
97	Kalosa	281	RF	284.34	240	14.01	31.82		T2C-b		48.84	89.467		14.781
98	Kalosa	282	RF	81.388	280	16.02	78.139		T2C-b		25.871	41.702		28.716

Sr. No.	Range	Compt. No.	Type	Area in ha.	As per SOI & Enumeration Data			As per Stock Map		As per Satellite Imagery				
					% of Gross per ha.	Basal Area	C.S./Ha.	Density	Quality	VDF	MDF	Open Forest	Scrub	Forest Blocks
W	Kanaja	(0)	RF	240.54					T-IV-A		22.891	26.174	10.109	1830
98	Kanaja	176A	RF	52.188	400	17.49	77.343		T-IV-A		28.184	11.368		11.836
					20	2.893	15.657							
99	Kanaja	181	RF	365.248	280	23.408	98.285		T-IV-A		178.868	28.91	5.27	138.498
					40	4.364	22.464							
100	Kanaja	171	RF	388.36	0	0.00	0.00		T-IV-A, m-		17.366	24.421		46.178
101	Kanaja	172	RF	187.118				0.4	T-IV-A		78.577	28.541		37.998
102	Kanaja	42	RF	200.27	480	14.36	83.36	0.4	T-IV-A		127.481	60.427		28.187
103	Kanaja	29	RF	288.82	400	14.38	80.18	0.4	T-IV-A		144.668	28.41		42.868
					480	17.07	81.13							
					0	0.00	0.00							
104	Kanaja	30	RF	276.37	560	21.04	88.27	0.40	T-IV-A, T-		107.822	31.764		46.472
105	Kanaja	31	RF	360.71	320	17.84	69.82	0.40	T-IV-A, M-IV-		156.289	30.428		107.417
106	Kanaja	32	RF	139.75	280	17.68	65.27	0.40	T-IV-A, T-		48.367	28.816	7.88	37.023
107	Kanaja	27	RF	311.26	520	4.25	20.87	0.40	T-IV-A, M-IV-		181.444	47.41		84.568
					80	13.34	67.46							
108	Kanaja	35	RF	189.97	320	6.85	31.73		T-IV-A		41.578	13.31		71.487
109	Kanaja	167	RF	187.124	280	9.45	42.363	0.40	T-IV-A		42.556	144.561		38.029
					320	8.41	89.803							
110	Kanaja	174	RF	228.237				0.40	T-IV-A		30.835	118.480		42.403
111	Kanaja	183	RF	34.456	480	9.72	97.073	0.40	T-IV-A		4.881	10.646		18.969
112	Kanaja	35	RF	240.97				0.40	T-IV-A		108.56	94.503	11.923	25.982
113	Kanaja	40	RF	384.04	520	13.04	91.25	0.40	T-IV-A		66.566	49.554		68.648
					220	20.08	46.08							
114	Kanaja	41	RF	389.98	400	17.02	79.88	0.40	T-IV-A		188.825	26.851		84.809
					0	0.00	0.00							
115	Kanaja	47	RF	244.07	20	2.21	11.79	0.40	T-IV-A		121.279	88.381		32.983
116	Kanaja	48	RF	86.23	200	8.48	39.88	0.40	T-IV-A		32.908	11.462		37.871
					0	0.00	0.00							
117	Kanadiyalur	268	RF	70.07				0.3	T-IV-A		13.01	22.484		40.322
118	Kanadiyalur	303	RF	266.29	220	5.99	28.143	-	T-IV-A		201.857	32.499		14.898
119	Kanadiyalur	304	RF	278.40				0.4	T-IV-A		179.283	81.335		17.422

Sr. No.	Range	Compt. No.	Type	Area in Ha.	As per SOFR Enumeration Data			As per Stock Map		As per Satellite Imagery				
					No. of Trees per ha.	Basal Area	G.S.Ha.	Density	Quality	VDF	MDF	Open Forest	Scrub	Forest Blanks
110	Tamsukapa	122	RF	196.23	300	18.900	82.124	0.3	3/4D/b		87.607	181.817		100.88
					200	6.800	28.471							
111	Tamsukapa	123	RF	592.99	280	18.903	46.302	0.4	TDV-a, 3/4D/c		253.562	124.464		56.652
112	Tamsukapa	124	RF	513.80	40	5.702	17.321	0.4	TDV-a, 3/4D/c		87.877	124.661		147.768
113	Tamsukapa	125	RF	229.91	140	6.065	17.385	0.3	TDV-a		87.607	108.328		47.202
114	Tamsukapa	126	RF	244.41	200	8.502	41.366	0.5	TDV-a		134.715	52.487		41.798
115	Tamsukapa	127	RF	221.32	440	11.187	47.018	0.4	TDV-a		134.877	87.448		134.114
116	Tamsukapa	128	RF	397.91	300	4.7282	21.385		TDL/3/4D/c		270.389	96.077	0.014	80.770
117	Tamsukapa	129	RF	488.38					TDL		98.140	21.488		60.888
118	Tamsukapa	130	RF	304.75	370	13.8382	49.387		TDL		227.415	58.121		28.989
119	Ambi	107	RF	244.45	130	4.21	28.08	0.4	TDV-a, 3/4DV-a		87.591	58.47	3.706	86.82
120	Ambi	109	RF	241.56				0.45	TDV-a		137.888	81.555	6.597	2.087
121	Ambi	129	RF	346.80	270	9.889	33.703	0.45	3/4D/b		197.464	84.748		164.79
122	Tokpem	86A	RF	71.54							22.363			25.133
123	Tokpem	130	RF	267.80	340	8.01	31.01	0.45	TDL		73.6538	98.09		38.423
					280	6.13	23.12							
124	Tokpem	131	RF	283.80	120	2.87	11.87	0.4	TDL/3/4DV		243.734	3.384		43.809
125	Tokpem	132	RF	241.87				0.45	TDV-a		238.6	10.759	10.771	1.262
126	Tokpem	133	RF	227.89	340	9.69	37.42	0.4	TDV-a		204.958	11.038	11.714	8.4
127	Tokpem	134	RF	238.82	390	14.38	72.70	0.45	TDV-a		198.147	4.254		32.254
128	Tokpem	135	RF	218.7	320	8.5	467	0.4	TDV-a		154.922	30.013		33.607
					340	11.3	43.8							
					0	0	0.0							
129	Tokpem	149	RF	82.17	320	14.78	65.43	0.45	TDV-a		82.373	0.462		0.166
140	Tokpem	74	RF	281.08	40	0.942	1.808	0.4	3/4D/b		215.208	29.538		36.42
					340	7.730	25.668							
					0	0.000	0.000							
141	Tokpem	75	RF	424.278	220	5.218	20.839	0.4	TDV-a, TDV-b		258.818	128.824		136.736
142	Tokpem	76	RF	188.81	0	0.000	0.000	0.5	TDV-a, TDV-b		48.111	21.787		68.673
143	Tokpem	77	RF	11.457					3/4D/b		8.081			3.376
144	Ambi	124	RF	23.108				0.5	TDV-a		20.288	0.313		4.624
145	Tokpem	131	RF	348.89	200	7.81	33.53	0.35	TDV/3/4D/c		181.815	17.107		56.883

Actor	Role	Character	Type	Area Served	Appointed	Quarter	Deputy	Grade	Executive Director	Board Chair	Year Founded	Notes
Ada Sinclair	Dr. Mira Voss	Lead Researcher	Hospital	Northgate	2019	Harbor Point	12	Senior	Dr. Elena Park	Thomas Reed	1987	Founding member
Ada Sinclair	Nurse Kim Tran	Charge Nurse	Hospital	Northgate	2021	Harbor Point	12	Senior	Dr. Elena Park	Thomas Reed	1987	Night shift
Ada Sinclair	Dr. Omar Qasim	Attending Physician	Hospital	Northgate	2020	Harbor Point	12	Senior	Dr. Elena Park	Thomas Reed	1987	Cardiology
Ada Sinclair	Lena Brooks	Social Worker	Hospital	Northgate	2022	Harbor Point	12	Senior	Dr. Elena Park	Thomas Reed	1987	Discharge planning
Ada Sinclair	Jamal Ortiz	Paramedic	Hospital	Northgate	2023	Harbor Point	12	Senior	Dr. Elena Park	Thomas Reed	1987	Rotating
Ada Sinclair	Priya Nair	Pharmacist	Hospital	Northgate	2018	Harbor Point	12	Senior	Dr. Elena Park	Thomas Reed	1987	Clinical pharmacy
Ada Sinclair	Tom Whitaker	Orderly	Hospital	Northgate	2024	Harbor Point	12	Senior	Dr. Elena Park	Thomas Reed	1987	Part-time
Ada Sinclair	Rosa Delgado	Volunteer Coordinator	Hospital	Northgate	2017	Harbor Point	12	Senior	Dr. Elena Park	Thomas Reed	1987	Volunteer program
Ada Sinclair	Dr. Hannah Lee	Pediatrician	Hospital	Northgate	2020	Harbor Point	12	Senior	Dr. Elena Park	Thomas Reed	1987	Pediatric ward
Ada Sinclair	Dr. Samuel Okafor	Surgeon	Hospital	Northgate	2016	Harbor Point	12	Senior	Dr. Elena Park	Thomas Reed	1987	Trauma surgery
Ada Sinclair	Maria Gonzalez	Lab Technician	Hospital	Northgate	2022	Harbor Point	12	Senior	Dr. Elena Park	Thomas Reed	1987	Blood bank
Ada Sinclair	Dr. Wei Chen	Radiologist	Hospital	Northgate	2019	Harbor Point	12	Senior	Dr. Elena Park	Thomas Reed	1987	Imaging
Ada Sinclair	Dr. Fatima Rahman	Oncologist	Hospital	Northgate	2021	Harbor Point	12	Senior	Dr. Elena Park	Thomas Reed	1987	Oncology ward
Ada Sinclair	Dr. Robert Kim	Anesthesiologist	Hospital	Northgate	2015	Harbor Point	12	Senior	Dr. Elena Park	Thomas Reed	1987	Operating room
Ada Sinclair	Dr. Anna Petrova	Psychiatrist	Hospital	Northgate	2023	Harbor Point	12	Senior	Dr. Elena Park	Thomas Reed	1987	Mental health
Ada Sinclair	Dr. Victor Hugo	Neurologist	Hospital	Northgate	2018	Harbor Point	12	Senior	Dr. Elena Park	Thomas Reed	1987	Neurology
Ada Sinclair	Dr. Lisa Wong	Emergency Physician	Hospital	Northgate	2020	Harbor Point	12	Senior	Dr. Elena Park	Thomas Reed	1987	ER
Ada Sinclair	Dr. Kevin Murphy	Orthopedic Surgeon	Hospital	Northgate	2017	Harbor Point	12	Senior	Dr. Elena Park	Thomas Reed	1987	Sports medicine
Ada Sinclair	Dr. Sarah Johnson	Obstetrician	Hospital	Northgate	2019	Harbor Point	12	Senior	Dr. Elena Park	Thomas Reed	1987	Maternity
Ada Sinclair	Dr. Michael Brown	Urologist	Hospital	Northgate	2022	Harbor Point	12	Senior	Dr. Elena Park	Thomas Reed	1987	Urology
Ada Sinclair	Dr. Jennifer Davis	Dermatologist	Hospital	Northgate	2021	Harbor Point	12	Senior	Dr. Elena Park	Thomas Reed	1987	Skin clinic
Ada Sinclair	Dr. Christopher Lee	Gastroenterologist	Hospital	Northgate	2020	Harbor Point	12	Senior	Dr. Elena Park	Thomas Reed	1987	GI lab
Ada Sinclair	Dr. Amanda White	Endocrinologist	Hospital	Northgate	2018	Harbor Point	12	Senior	Dr. Elena Park	Thomas Reed	1987	Diabetes clinic
Ada Sinclair	Dr. Daniel Green	Pulmonologist	Hospital	Northgate	2019	Harbor Point	12	Senior	Dr. Elena Park	Thomas Reed	1987	Respiratory
Ada Sinclair	Dr. Laura Martinez	Nephrologist	Hospital	Northgate	2021	Harbor Point	12	Senior	Dr. Elena Park	Thomas Reed	1987	Dialysis
Ada Sinclair	Dr. Brian Taylor	Hematologist	Hospital	Northgate	2017	Harbor Point	12	Senior	Dr. Elena Park	Thomas Reed	1987	Blood disorders
Ada Sinclair	Dr. Nicole Anderson	Rheumatologist	Hospital	Northgate	2022	Harbor Point	12	Senior	Dr. Elena Park	Thomas Reed	1987	Autoimmune
Ada Sinclair	Dr. Steven Clark	Infectious Disease	Hospital	Northgate	2020	Harbor Point	12	Senior	Dr. Elena Park	Thomas Reed	1987	Isolation unit
Ada Sinclair	Dr. Rachel Moore	Allergist	Hospital	Northgate	2018	Harbor Point	12	Senior	Dr. Elena Park	Thomas Reed	1987	Allergy clinic
Ada Sinclair	Dr. Paul Thompson	Geriatrician	Hospital	Northgate	2016	Harbor Point	12	Senior	Dr. Elena Park	Thomas Reed	1987	Elder care
Ada Sinclair	Dr. Emily Wilson	Physical Therapist	Hospital	Northgate	2023	Harbor Point	12	Senior	Dr. Elena Park	Thomas Reed	1987	Rehab
Ada Sinclair	Dr. Andrew Scott	Occupational Therapist	Hospital	Northgate	2021	Harbor Point	12	Senior	Dr. Elena Park	Thomas Reed	1987	Rehab
Ada Sinclair	Dr. Jessica Hall	Speech Therapist	Hospital	Northgate	2022	Harbor Point	12	Senior	Dr. Elena Park	Thomas Reed	1987	Rehab
Ada Sinclair	Dr. Matthew Young	Audiologist	Hospital	Northgate	2019	Harbor Point	12	Senior	Dr. Elena Park	Thomas Reed	1987	Hearing clinic
Ada Sinclair	Dr. Olivia King	Ophthalmologist	Hospital	Northgate	2020	Harbor Point	12	Senior	Dr. Elena Park	Thomas Reed	1987	Eye clinic
Ada Sinclair	Dr. Ryan Wright	Optometrist	Hospital	Northgate	2021	Harbor Point	12	Senior	Dr. Elena Park	Thomas Reed	1987	Eye clinic
Ada Sinclair	Dr. Megan Hill	Podiatrist	Hospital	Northgate	2018	Harbor Point	12	Senior	Dr. Elena Park	Thomas Reed	1987	Foot clinic
Ada Sinclair	Dr. Joshua Adams	Dentist	Hospital	Northgate	2017	Harbor Point	12	Senior	Dr. Elena Park	Thomas Reed	1987	Dental clinic
Ada Sinclair	Dr. Stephanie Baker	Hygienist	Hospital	Northgate	2022	Harbor Point	12	Senior	Dr. Elena Park	Thomas Reed	1987	Dental clinic
Ada Sinclair	Dr. Nathan Carter	Orthodontist	Hospital	Northgate	2020	Harbor Point	12	Senior	Dr. Elena Park	Thomas Reed	1987	Dental clinic
Ada Sinclair	Dr. Ashley Mitchell	Periodontist	Hospital	Northgate	2019	Harbor Point	12	Senior	Dr. Elena Park	Thomas Reed	1987	Dental clinic
Ada Sinclair	Dr. Eric Perez	Endodontist	Hospital	Northgate	2021	Harbor Point	12	Senior	Dr. Elena Park	Thomas Reed	1987	Dental clinic
Ada Sinclair	Dr. Kimberly Roberts	Prosthodontist	Hospital	Northgate	2018	Harbor Point	12	Senior	Dr. Elena Park	Thomas Reed	1987	Dental clinic
Ada Sinclair	Dr. Timothy Turner	Oral Surgeon	Hospital	Northgate	2016	Harbor Point	12	Senior	Dr. Elena Park	Thomas Reed	1987	Dental clinic
Ada Sinclair	Dr. Melissa Phillips	Pediatric Dentist	Hospital	Northgate	2023	Harbor Point	12	Senior	Dr. Elena Park	Thomas Reed	1987	Dental clinic
Ada Sinclair	Dr. Jason Campbell	Forensic Pathologist	Hospital	Northgate	2021	Harbor Point	12	Senior	Dr. Elena Park	Thomas Reed	1987	Morgue
Ada Sinclair	Dr. Heather Parker	Medical Examiner	Hospital	Northgate	2022	Harbor Point	12	Senior	Dr. Elena Park	Thomas Reed	1987	Morgue
Ada Sinclair	Dr. Gregory Evans	Coroner	Hospital	Northgate	2019	Harbor Point	12	Senior	Dr. Elena Park	Thomas Reed	1987	Morgue
Ada Sinclair	Dr. Samantha Edwards	Toxicologist	Hospital	Northgate	2020	Harbor Point	12	Senior	Dr. Elena Park	Thomas Reed	1987	Lab
Ada Sinclair	Dr. Benjamin Collins	Microbiologist	Hospital	Northgate	2018	Harbor Point	12	Senior	Dr. Elena Park	Thomas Reed	1987	Lab
Ada Sinclair	Dr. Katherine Stewart	Virologist	Hospital	Northgate	2017	Harbor Point	12	Senior	Dr. Elena Park	Thomas Reed	1987	Lab
Ada Sinclair	Dr. Nicholas Morris	Immunologist	Hospital	Northgate	2021	Harbor Point	12	Senior	Dr. Elena Park	Thomas Reed	1987	Lab
Ada Sinclair	Dr. Christine Rogers	Geneticist	Hospital	Northgate	2022	Harbor Point	12	Senior	Dr. Elena Park	Thomas Reed	1987	Lab
Ada Sinclair	Dr. Alexander Reed	Biochemist	Hospital	Northgate	2019	Harbor Point	12	Senior	Dr. Elena Park	Thomas Reed	1987	Lab
Ada Sinclair	Dr. Victoria Cook	Pharmacologist	Hospital	Northgate	2020	Harbor Point	12	Senior	Dr. Elena Park	Thomas Reed	1987	Lab
Ada Sinclair	Dr. Jonathan Morgan	Biostatistician	Hospital	Northgate	2018	Harbor Point	12	Senior	Dr. Elena Park	Thomas Reed	1987	Research
Ada Sinclair	Dr. Rebecca Bell	Epidemiologist	Hospital	Northgate	2017	Harbor Point	12	Senior	Dr. Elena Park	Thomas Reed	1987	Research
Ada Sinclair	Dr. Stephen Murphy	Health Economist	Hospital	Northgate	2021	Harbor Point	12	Senior	Dr. Elena Park	Thomas Reed	1987	Research
Ada Sinclair	Dr. Laura Bailey	Health Informatics	Hospital	Northgate	2022	Harbor Point	12	Senior	Dr. Elena Park	Thomas Reed	1987	Research
Ada Sinclair	Dr. Mark Rivera	Clinical Trials Manager	Hospital	Northgate	2019	Harbor Point	12	Senior	Dr. Elena Park	Thomas Reed	1987	Research
Ada Sinclair	Dr. Sandra Cooper	Research Coordinator	Hospital	Northgate	2020	Harbor Point	12	Senior	Dr. Elena Park	Thomas Reed	1987	Research
Ada Sinclair	Dr. Frank Richardson	Biomedical Engineer	Hospital	Northgate	2018	Harbor Point	12	Senior	Dr. Elena Park	Thomas Reed	1987	Research
Ada Sinclair	Dr. Diane Cox	Medical Physicist	Hospital	Northgate	2017	Harbor Point	12	Senior	Dr. Elena Park	Thomas Reed	1987	Research
Ada Sinclair	Dr. Peter Howard	Clinical Engineer	Hospital	Northgate	2021	Harbor Point	12	Senior	Dr. Elena Park	Thomas Reed	1987	Research
Ada Sinclair	Dr. Carolyn Ward	Medical Librarian	Hospital	Northgate	2022	Harbor Point	12	Senior	Dr. Elena Park	Thomas Reed	1987	Research
Ada Sinclair	Dr. Douglas Torres	Medical Illustrator	Hospital	Northgate	2019	Harbor Point	12	Senior	Dr. Elena Park	Thomas Reed	1987	Research
Ada Sinclair	Dr. Virginia Peterson	Medical Writer	Hospital	Northgate	2020	Harbor Point	12	Senior	Dr. Elena Park	Thomas Reed	1987	Research
Ada Sinclair	Dr. Raymond Gray	Clinical Coder	Hospital	Northgate	2018	Harbor Point	12	Senior	Dr. Elena Park	Thomas Reed	1987	Research
Ada Sinclair	Dr. Helen Ramirez	Quality Assurance	Hospital	Northgate	2017	Harbor Point	12	Senior	Dr. Elena Park	Thomas Reed	1987	Research
Ada Sinclair	Dr. Walter James	Risk Manager	Hospital	Northgate	2021	Harbor Point	12	Senior	Dr. Elena Park	Thomas Reed	1987	Research
Ada Sinclair	Dr. Janet Watson	Infection Control	Hospital	Northgate	2022	Harbor Point	12	Senior	Dr. Elena Park	Thomas Reed	1987	Research
Ada Sinclair	Dr. Harold Brooks	Patient Advocate	Hospital	Northgate	2019	Harbor Point	12	Senior	Dr. Elena Park	Thomas Reed	1987	Research
Ada Sinclair	Dr. Martha Kelly	Medical Director	Hospital	Northgate	2020	Harbor Point	12	Senior	Dr. Elena Park	Thomas Reed	1987	Research
Ada Sinclair	Dr. Arthur Sanders	Chief of Staff	Hospital	Northgate	2018	Harbor Point	12	Senior	Dr. Elena Park	Thomas Reed	1987	Research
Ada Sinclair	Dr. Ruth Price	Vice President	Hospital	Northgate	2017	Harbor Point	12	Senior	Dr. Elena Park	Thomas Reed	1987	Research
Ada Sinclair	Dr. Eugene Bennett	Chief Executive	Hospital	Northgate	2021	Harbor Point	12	Senior	Dr. Elena Park	Thomas Reed	1987	Research
Ada Sinclair	Dr. Lawrence Wood	Chief Financial Officer	Hospital	Northgate	2022	Harbor Point	12	Senior	Dr. Elena Park	Thomas Reed	1987	Research
Ada Sinclair	Dr. Gloria Barnes	Chief Operating Officer	Hospital	Northgate	2019	Harbor Point	12	Senior	Dr. Elena Park	Thomas Reed	1987	Research
Ada Sinclair	Dr. Ralph Ross	Chief Medical Officer	Hospital	Northgate	2020	Harbor Point	12	Senior	Dr. Elena Park	Thomas Reed	1987	Research
Ada Sinclair	Dr. Irene Henderson	Chief Nursing Officer	Hospital	Northgate	2018	Harbor Point	12	Senior	Dr. Elena Park	Thomas Reed	1987	Research
Ada Sinclair	Dr. Albert Coleman	Chief Information Officer	Hospital	Northgate	2017	Harbor Point	12	Senior	Dr. Elena Park	Thomas Reed	1987	Research
Ada Sinclair	Dr. Julia Jenkins	Chief Quality Officer	Hospital	Northgate	2021	Harbor Point	12	Senior	Dr. Elena Park	Thomas Reed	1987	Research
Ada Sinclair	Dr. Wayne Perry	Chief Compliance Officer	Hospital	Northgate	2022	Harbor Point	12	Senior	Dr. Elena Park	Thomas Reed	1987	Research
Ada Sinclair	Dr. Teresa Powell	Chief Human Resources	Hospital	Northgate	2019	Harbor Point	12	Senior	Dr. Elena Park	Thomas Reed	1987	Research
Ada Sinclair	Dr. Roy Long	Chief Technology Officer	Hospital	Northgate	2020	Harbor Point	12	Senior	Dr. Elena Park	Thomas Reed	1987	Research
Ada Sinclair	Dr. Sara Patterson	Chief Strategy Officer	Hospital	Northgate	2018	Harbor Point	12	Senior	Dr. Elena Park	Thomas Reed	1987	Research
Ada Sinclair	Dr. Carl Hughes	Chief Marketing Officer	Hospital	Northgate	2017	Harbor Point	12	Senior	Dr. Elena Park	Thomas Reed	1987	Research
Ada Sinclair	Dr. Diana Flores	Chief Communications	Hospital	Northgate	2021	Harbor Point	12	Senior	Dr. Elena Park	Thomas Reed	1987	Research
Ada Sinclair	Dr. Ernest Washington	Chief Development	Hospital	Northgate	2022	Harbor Point	12	Senior	Dr. Elena Park	Thomas Reed	1987	Research
Ada Sinclair	Dr. Kathleen Butler	Chief Philanthropy	Hospital	Northgate	2019	Harbor Point	12	Senior	Dr. Elena Park	Thomas Reed	1987	Research
Ada Sinclair	Dr. Lawrence Simmons	Chief Public Affairs	Hospital	Northgate	2020	Harbor Point	12	Senior	Dr. Elena Park	Thomas Reed	1987	Research
Ada Sinclair	Dr. Nancy Foster	Chief Diversity Officer	Hospital	Northgate	2018	Harbor Point	12	Senior	Dr. Elena Park	Thomas Reed	1987	Research
Ada Sinclair	Dr. Jeffrey Gonzales	Chief Sustainability	Hospital	Northgate	2017	Harbor Point	12	Senior	Dr. Elena Park	Thomas Reed	1987	Research
Ada Sinclair	Dr. Cynthia Bryant	Chief Ethics Officer	Hospital	Northgate	2021	Harbor Point	12	Senior	Dr. Elena Park	Thomas Reed	1987	Research
Ada Sinclair	Dr. Russell Alexander	Chief Legal Officer	Hospital	Northgate	2022	Harbor Point	12	Senior	Dr. Elena Park	Thomas Reed	1987	Research
Ada Sinclair	Dr. Pamela Griffin	Chief Audit Officer	Hospital	Northgate	2019	Harbor Point	12	Senior	Dr. Elena Park	Thomas Reed	1987	Research
Ada Sinclair	Dr. Gary Diaz	Chief Risk Officer	Hospital	Northgate	2020	Harbor Point	12	Senior	Dr. Elena Park	Thomas Reed	1987	Research
Ada Sinclair	Dr. Sharon Hayes	Chief Privacy Officer	Hospital	Northgate	2018	Harbor Point	12	Senior	Dr. Elena Park	Thomas Reed	1987	Research
Ada Sinclair	Dr. Larry Myers	Chief Security Officer	Hospital	Northgate	2017	Harbor Point	12	Senior	Dr. Elena Park	Thomas Reed	1987	Research
Ada Sinclair	Dr. Deborah Ford	Chief Innovation	Hospital	Northgate	2021	Harbor Point	12	Senior	Dr. Elena Park	Thomas Reed	1987	Research
Ada Sinclair	Dr. Jerry Hamilton	Chief Data Officer	Hospital	Northgate	2022	Harbor Point	12	Senior	Dr. Elena Park	Thomas Reed	1987	Research
Ada Sinclair	Dr. Maria Graham	Chief Analytics Officer	Hospital	Northgate	2019	Harbor Point	12	Senior	Dr. Elena Park	Thomas Reed	1987	Research
Ada Sinclair	Dr. Dennis Sullivan	Chief Digital Officer	Hospital	Northgate	2020	Harbor Point	12	Senior	Dr. Elena Park	Thomas Reed	1987	Research
Ada Sinclair	Dr. Heather Wallace	Chief Experience Officer	Hospital	Northgate	2018	Harbor Point	12	Senior	Dr. Elena Park	Thomas Reed	1987	Research
Ada Sinclair	Dr. Jesse Woods	Chief Population Health	Hospital	Northgate	2017	Harbor Point	12	Senior	Dr. Elena Park	Thomas Reed	1987	Research
Ada Sinclair	Dr. Tammy Cole	Chief Value Officer	Hospital	Northgate	2021	Harbor Point	12	Senior	Dr. Elena Park	Thomas Reed	1987	Research
Ada Sinclair	Dr. Randy West	Chief Transformation	Hospital	Northgate	2022	Harbor Point	12	Senior	Dr. Elena Park	Thomas Reed	1987	Research
Ada Sinclair	Dr. Tracy Jordan	Chief Learning Officer	Hospital	Northgate	2019	Harbor Point	12	Senior	Dr. Elena Park	Thomas Reed	1987	Research
Ada Sinclair	Dr. Bruce Owens	Chief Wellness Officer	Hospital	Northgate	2020	Harbor Point	12	Senior	Dr. Elena Park	Thomas Reed	1987	Research
Ada Sinclair	Dr. Kelly Reynolds	Chief Resilience	Hospital	Northgate	2018	Harbor Point	12	Senior	Dr. Elena Park	Thomas Reed	1987	Research
Ada Sinclair	Dr. Terry Fisher	Chief Emergency	Hospital	Northgate	2017	Harbor Point	12	Senior	Dr. Elena Park	Thomas Reed	1987	Research
Ada Sinclair	Dr. Gerald Ellis	Chief Disaster	Hospital	Northgate	2021	Harbor Point	12	Senior	Dr. Elena Park	Thomas Reed	1987	Research
Ada Sinclair	Dr. Joyce Harrison	Chief Preparedness	Hospital	Northgate	2022	Harbor Point	12	Senior	Dr. Elena Park	Thomas Reed	1987	Research
Ada Sinclair	Dr. Carl Gibson	Chief Response	Hospital	Northgate	2019	Harbor Point	12	Senior	Dr. Elena Park	Thomas Reed	1987	Research
Ada Sinclair	Dr. Frances Mcdonald	Chief Recovery	Hospital	Northgate	2020	Harbor Point	12	Senior	Dr. Elena Park	Thomas Reed	1987	Research
Ada Sinclair	Dr. Ralph Cruz	Chief Mitigation	Hospital	Northgate	2018	Harbor Point	12	Senior	Dr. Elena Park	Thomas Reed	1987	Research
Ada Sinclair	Dr. Joan Marshall	Chief Logistics	Hospital	Northgate	2017	Harbor Point	12	Senior	Dr. Elena Park	Thomas Reed	1987	Research
Ada Sinclair	Dr. Eugene Ortiz	Chief Supply Chain	Hospital	Northgate	2021	Harbor Point	12	Senior	Dr. Elena Park	Thomas Reed	1987	Research
Ada Sinclair	Dr. Kathryn Gomez	Chief Procurement	Hospital	Northgate	2022	Harbor Point	12	Senior	Dr. Elena Park	Thomas Reed	1987	Research
Ada Sinclair	Dr. Louis Murray	Chief Facilities	Hospital	Northgate	2019	Harbor Point	12	Senior	Dr. Elena Park	Thomas Reed	1987	Research
Ada Sinclair	Dr. Wanda Freeman	Chief Environmental	Hospital	Northgate	2020	Harbor Point	12	Senior	Dr. Elena Park	Thomas Reed	1987	Research
Ada Sinclair	Dr. Philip Wells	Chief Energy Officer	Hospital	Northgate	2018	Harbor Point	12	Senior	Dr. Elena Park	Thomas Reed	1987	Research
Ada Sinclair	Dr. Carolyn Webb	Chief Real Estate	Hospital	Northgate	2017	Harbor Point	12	Senior	Dr. Elena Park	Thomas Reed	1987	Research
Ada Sinclair	Dr. Roger Tucker	Chief Construction	Hospital	Northgate	2021	Harbor Point	12	Senior	Dr. Elena Park	Thomas Reed	1987	Research
Ada Sinclair	Dr. Christine Burns	Chief Fleet Officer	Hospital	Northgate	2022	Harbor Point	12	Senior	Dr. Elena Park	Thomas Reed	1987	Research
Ada Sinclair	Dr. Eugene Porter	Chief Food Service	Hospital	Northgate	2019	Harbor Point	12	Senior	Dr. Elena Park	Thomas Reed	1987	Research
Ada Sinclair	Dr. Ruby Hicks	Chief Laundry	Hospital	Northgate	2020	Harbor Point	12	Senior	Dr. Elena Park	Thomas Reed	1987	Research
Ada Sinclair	Dr. Willie Crawford	Chief Housekeeping	Hospital	Northgate	2018	Harbor Point	12	Senior	Dr. Elena Park	Thomas Reed	1987	Research
Ada Sinclair	Dr. Gloria Henry	Chief Security	Hospital	Northgate	2017	Harbor Point	12	Senior	Dr. Elena Park	Thomas Reed	1987	Research
Ada Sinclair	Dr. Ralph Boyd	Chief Parking	Hospital	Northgate	2021	Harbor Point	12	Senior	Dr. Elena Park	Thomas Reed	1987	Research
Ada Sinclair	Dr. Jean Mason	Chief Transportation	Hospital	Northgate	2022	Harbor Point	12	Senior	Dr. Elena Park	Thomas Reed	1987	Research
Ada Sinclair	Dr. Eugene Morales	Chief Mail Services	Hospital	Northgate	2019	Harbor Point	12	Senior	Dr. Elena Park	Thomas Reed	1987	Research
Ada Sinclair	Dr. Kathryn Kennedy	Chief Printing	Hospital	Northgate	2020	Harbor Point	12	Senior	Dr. Elena Park	Thomas Reed	1987	Research
Ada Sinclair	Dr. Louis Warren	Chief Telecommunications	Hospital	Northgate	2018	Harbor Point	12	Senior	Dr. Elena Park	Thomas Reed	1987	Research
Ada Sinclair	Dr. Wanda Dixon	Chief Switchboard	Hospital	Northgate	2017	Harbor Point	12	Senior	Dr. Elena Park	Thomas Reed	1987	Research
Ada Sinclair	Dr. Philip Ramos	Chief Pharmacy	Hospital	Northgate	2021	Harbor Point	12	Senior	Dr. Elena Park	Thomas Reed	1987	Research
Ada Sinclair	Dr. Carolyn Reyes	Chief Radiology	Hospital	Northgate	2022	Harbor Point	12	Senior	Dr. Elena Park	Thomas Reed	1987	Research
Ada Sinclair	Dr. Roger Burns	Chief Pathology	Hospital	Northgate	2019	Harbor Point	12	Senior	Dr. Elena Park	Thomas Reed	1987	Research
Ada Sinclair	Dr. Christine Gordon	Chief Laboratory	Hospital	Northgate	2020	Harbor Point	12	Senior	Dr. Elena Park	Thomas Reed	1987	Research
Ada Sinclair	Dr. Eugene Shaw	Chief Blood Bank	Hospital	Northgate	2018	Harbor Point	12	Senior	Dr. Elena Park	Thomas Reed	1987	Research
Ada Sinclair	Dr. Kathryn Holmes	Chief Transfusion	Hospital	Northgate	2017	Harbor Point	12	Senior	Dr. Elena Park	Thomas Reed	1987	Research
Ada Sinclair	Dr. Louis Rice	Chief Organ Donation	Hospital	Northgate	2021	Harbor Point	12	Senior	Dr. Elena Park	Thomas Reed	1987	Research
Ada Sinclair	Dr. Wanda Robertson	Chief Tissue Bank	Hospital	Northgate	2022	Harbor Point	12	Senior	Dr. Elena Park	Thomas Reed	1987	Research
Ada Sinclair	Dr. Philip Hunt	Chief Eye Bank	Hospital	Northgate	2019	Harbor Point	12	Senior	Dr. Elena Park	Thomas Reed	1987	Research
Ada Sinclair	Dr. Carolyn Black	Chief Bone Bank	Hospital	Northgate	2020	Harbor Point	12	Senior	Dr. Elena Park	Thomas Reed	1987	Research
Ada Sinclair	Dr. Roger Pierce	Chief Skin Bank	Hospital	Northgate	2018	Harbor Point	12	Senior	Dr. Elena Park	Thomas Reed	1987	Research
Ada Sinclair	Dr. Christine Mason	Chief Cord Blood	Hospital	Northgate	2017	Harbor Point	12	Senior	Dr. Elena Park	Thomas Reed	1987	Research
Ada Sinclair	Dr. Eugene Morgan	Chief Stem Cell	Hospital	Northgate	2021	Harbor Point	12	Senior	Dr. Elena Park	Thomas Reed	1987	Research
Ada Sinclair	Dr. Kathryn Knight	Chief Gene Therapy	Hospital	Northgate	2022	Harbor Point	12	Senior	Dr. Elena Park	Thomas Reed	1987	Research
Ada Sinclair	Dr. Louis Hawkins	Chief Cell Therapy	Hospital	Northgate	2019	Harbor Point	12	Senior	Dr. Elena Park	Thomas Reed	1987	Research
Ada Sinclair	Dr. Wanda Dunn	Chief Regenerative	Hospital	Northgate	2020	Harbor Point	12	Senior	Dr. Elena Park	Thomas Reed	1987	Research
Ada Sinclair	Dr. Philip Perkins	Chief Tissue Engineering	Hospital	Northgate	2018	Harbor Point	12	Senior	Dr. Elena Park	Thomas Reed	1987	Research
Ada Sinclair	Dr. Carolyn Hudson	Chief Biomaterials	Hospital	Northgate	2017	Harbor Point	12	Senior	Dr. Elena Park	Thomas Reed	1987	Research
Ada Sinclair	Dr. Roger Coleman	Chief Nanotechnology	Hospital	Northgate	2021	Harbor Point	12	Senior	Dr. Elena Park	Thomas Reed	1987	Research
Ada Sinclair	Dr. Christine Stone	Chief Robotics	Hospital	Northgate	2022	Harbor Point	12	Senior	Dr. Elena Park	Thomas Reed	1987	Research
Ada Sinclair	Dr. Eugene Palmer	Chief Artificial Intelligence	Hospital	Northgate	2019	Harbor Point	12	Senior	Dr. Elena Park	Thomas Reed	1987	Research
Ada Sinclair	Dr. Kathryn Warren	Chief Machine Learning	Hospital	Northgate	2020	Harbor Point	12	Senior	Dr. Elena Park	Thomas Reed	1987	Research
Ada Sinclair	Dr. Louis Dixon	Chief Natural Language	Hospital	Northgate	2018	Harbor Point	12	Senior	Dr. Elena Park	Thomas Reed	1987	Research
Ada Sinclair	Dr. Wanda Ramos	Chief Computer Vision	Hospital	Northgate	2017	Harbor Point	12	Senior	Dr. Elena Park	Thomas Reed	1987	Research
Ada Sinclair	Dr. Philip Reyes	Chief Speech Recognition	Hospital	Northgate	2021	Harbor Point	12	Senior	Dr. Elena Park	Thomas Reed	1987	Research
Ada Sinclair	Dr. Carolyn Burns	Chief Predictive Analytics	Hospital	Northgate	2022	Harbor Point	12	Senior	Dr. Elena Park	Thomas Reed	1987	Research
Ada Sinclair	Dr. Roger Gordon	Chief Clinical Decision	Hospital	Northgate	2019	Harbor Point	12	Senior	Dr. Elena Park	Thomas Reed	1987	Research
Ada Sinclair	Dr. Christine Shaw	Chief Workflow	Hospital	Northgate	2020	Harbor Point	12	Senior	Dr. Elena Park	Thomas Reed	1987	Research
Ada Sinclair	Dr. Eugene Holmes	Chief Interoperability	Hospital	Northgate	2018	Harbor Point	12	Senior	Dr. Elena Park	Thomas Reed	1987	Research
Ada Sinclair	Dr. Kathryn Rice	Chief Standards	Hospital	Northgate	2017	Harbor Point	12	Senior	Dr. Elena Park	Thomas Reed	1987	Research
Ada Sinclair	Dr. Louis Robertson	Chief Certification	Hospital	Northgate	2021	Harbor Point	12	Senior	Dr. Elena Park	Thomas Reed	1987	Research
Ada Sinclair	Dr. Wanda Hunt	Chief Accreditation	Hospital	Northgate	2022	Harbor Point	12	Senior	Dr. Elena Park	Thomas Reed	1987	Research
Ada Sinclair	Dr. Philip Black	Chief Regulatory	Hospital	Northgate	2019	Harbor Point	12	Senior	Dr. Elena Park	Thomas Reed	1987	Research
Ada Sinclair	Dr. Carolyn Mason	Chief Government	Hospital	Northgate	2020	Harbor Point	12	Senior	Dr. Elena Park	Thomas Reed	1987	Research
Ada Sinclair	Dr. Roger Morgan	Chief Policy	Hospital	Northgate	2018	Harbor Point	12	Senior	Dr. Elena Park	Thomas Reed	1987	Research
Ada Sinclair	Dr. Christine Knight	Chief Advocacy	Hospital	Northgate	2017	Harbor Point	12	Senior	Dr. Elena Park	Thomas Reed	1987	Research
Ada Sinclair	Dr. Eugene Hawkins	Chief Lobbying	Hospital	Northgate	2021	Harbor Point	12	Senior	Dr. Elena Park	Thomas Reed	1987	Research
Ada Sinclair	Dr. Kathryn Dunn	Chief Community	Hospital	Northgate	2022	Harbor Point	12	Senior	Dr. Elena Park	Thomas Reed	1987	Research
Ada Sinclair	Dr. Louis Perkins	Chief Outreach	Hospital	Northgate	2019	Harbor Point	12	Senior	Dr. Elena Park	Thomas Reed	1987	Research
Ada Sinclair	Dr. Wanda Hudson	Chief Education	Hospital	Northgate	2020	Harbor Point	12	Senior	Dr. Elena Park	Thomas Reed	1987	Research
Ada Sinclair	Dr. Philip Coleman	Chief Training	Hospital	Northgate	2018	Harbor Point	12	Senior	Dr. Elena Park	Thomas Reed	1987	Research
Ada Sinclair	Dr. Carolyn Stone	Chief Residency	Hospital	Northgate	2017	Harbor Point	12	Senior	Dr. Elena Park	Thomas Reed	1987	Research
Ada Sinclair	Dr. Roger Palmer	Chief Fellowship	Hospital	Northgate	2021	Harbor Point	12	Senior	Dr. Elena Park	Thomas Reed	1987	Research
Ada Sinclair	Dr. Christine Warren	Chief Internship	Hospital	Northgate	2022	Harbor Point	12	Senior	Dr. Elena Park	Thomas Reed	1987	Research
Ada Sinclair	Dr. Eugene Dixon	Chief Clerkship	Hospital	Northgate	2019	Harbor Point	12	Senior	Dr. Elena Park	Thomas Reed	1987

Sr. No.	Range	Compt. No.	Type	Area in ha.	Aspect SOI/F.E. Enumeration Data			Aspect Stock Map		Aspect Satellite Imagery				
					No. of Trees per ha.	Basal Area	G.S.Ha.	Density	Quality	VDF	MDF	Open Forest	Scrub	Forest Blanks
					340	11.39	46.78							
					8	0.00	0.00							
116	Talegaon	126	RF	265.80	300	10.06	47.53	0.46	FA, FV & NFV		219.562	32.043	6.672	26.577
					300	9.72	19.59							
117	Talegaon	128	RF	261.82	120	6.64	30.58	0.4	FDV-a		31.792	42.787		134.734
118	Talegaon	129	RF	225.83	4	0.00	0.00	0.46	FDV-a		87.655	29.945	9.803	37.158
119	Talegaon	130	RF	286.52	170	11.52	45.89	0.46	FDV-a	11.893	247.787	3.887		9.121
					160	8.24	31.46							
120	Talegaon	131	RF	272.31	480	13.71	30.98	0.46	FDV-b	40.063	204.04	11.493		11.493
121	Ambi	67	RF	15.71							13.23	0.044		2.129
122	Talegaon	102	RF	297.44	130	4.88	13.18		FDV		247.26	19.029	13.788	14.308
123	Talegaon	103	RF	257.51	60	3.58	16.39		FDV, MDV		219.59	18.642	5.803	28.249
124	Ambi	118	RF	222.98	120	5.73	25.82	0.53	MDV		99.12	29.069	2.887	86.548
					80	4.08	18.17							
125	Ambi	109	RF	259.52				0.5	FDV-a, MDV		85.38	97.548		54.453
126	Ambi	110	RF	209.21	100	9.20	29.03	0.4	FDV-a		122.78	24.659		26.673
127	Ambi	111	RF	348.24	260	7.75	31.24	0.5	MDV-b		114.48	142.58	14.539	24.452
					80	1.94	8.42							
128	Ambi	112	RF	228.34	220	9.65	31.70	0.4	MDV-b		126.32	33.744		68.55
129	Ambi	36	RF	16.21	410	4.58	20.80				0.287	12.702		3.731
130	Ambi	41	RF	127.84	170	7.49	36.74				46.87	56.525		24.549
131	Ambi	42	RF	87.27	230	6.51	25.80	0.4	FDV-b		30.184	18.128		40.13
					80	3.28	4.31							
132	Talegaon	39	RF	111.83				0.45	MDV, FDV-a		58.80	42.129		44.723
133	Talegaon	91	RF	57.794				0.50	MDV-b		23.89	16.58		7.326
134	Talegaon	92	RF	66.902	230	4.949	17.383	0.45	MDV-b		4.187	38.806		18.127
					70	0.000	0.000							
135	Talegaon	95	RF	87.805							4.183	7.863		30.549
136	Ambi	113	RF	230.18				0.4	MDV-a, MDV-b			40.209		27.844
137	Ambi	114	RF	252.98	270	11.28	34.02	0.4	MDV-b			180.399	0.4	31.653
138	Ambi	115	RF	201.71	110	3.98	14.52	0.4	MDV-b		19.62	124.584	0.584	31.02
139	Ambi	116	RF	218.12	340	4.93	14.91	0.4	MDV-b		145.348	39.41	0.183	30.159

Sr No	Range	Compt No	Type	Area in ha.	As per SOFR Enumeration Data			As per Stock Map		As per Satellite Imagery				
					No. of Trees per ha.	Basal Area	G.S.(Ha.)	Density	Quality	VDF	MDF	Open Forest	Scrub	Forest Blanks
					250	3.48	20.44							
198	Ambi	117	RF	210.44	290	5.11	18.32	03	M.D.F.		78.56	108.899		27.353
					80	4.20	18.84							
199	Ambi	120	RF	186.21				03	M.D.F.		49.84	109.481		8.28
200	Ambi	121	RF	226.86	300	4.88	20.82	04	M.D.F.		78.7	134.547	5.86	32.744
					260	4.78	17.18							
201	Ringni	2204	RF	49.87	280	3.676	21.41	04	T.D.F.		0.556	39.747		9.841
202	Ringni	2205	RF	80.45				03	T.D.F.		5.138	51.234		24.422
203	Ringni	216	RF	85.43				04	T.D.F.		12.434	1.999		71.997
204	Ringni	217	RF	105.774	350	12.838	66.23	04	T.D.F.		22.594	48.284		34.8099
205	Ringni	218	RF	7980				04	M.D.F.		4.018			3.967
206	Ringni	219	RF	253.367	870	12.917	12.958	04	T.D.F., M.D.F.		27.012	128.13	3.408	74.392
					0	0.000	0.000							
207	Ringni	220 B	RF	248.33	500	2.66	18.48	04	T.D.F.		89.578	130.228		23.845
208	Ringni	224	RF	124.869				04	T.D.F.		5.738	87.287		31.844
209	Ringni	225	RF	347.078	500	7.811	38.103	03	T.D.F.	2.26	44.594	44.687		84.117
					420	10.142	39.202							
					0	0.000	0.000							
210	Ringni	226	RF	120.78	534	13.1072	50.478	03	T.D.F.		18.255	58.882		43.883
211	Ringni	227	RF	180.999	100	3.356	14.451	03	T.D.F.		27.899	39.271		10.829
					300	11.2008	43.259							
212	Ringni	228	RF	305.940	640	10.240	54.526	04	T.D.F.		19.547	124.552		38.187
					270	8.527	31.409							
213	Ringni	230 B	RF	6.574	400	11.488	44.240	03	T.D.F.					6.574
214	Ringni	301	RF	305.88	450	12.45	80.16	04	T.D.F.	2.208	45.268	170.018		41.482
215	Khamgaon	302	RF	312.965	70	0.013	2.824	04	T.D.F.			188.182		88.851
					320	10.238	39.21							
216	Khamgaon	303	RF	109.855				03	T.D.F.	2.108	12.8842	149.587		24.718
217	Ringni	310	RF	113.324	0	0.000	0.000	04	T.D.F.		23.127	66.773		23.424
218	Ringni	340A	RF	5.98	0	0.000		04	T.D.F.	1.287	4.13	0.426		0.0113
219	Ringni	228	RF	152.81	450	12.447	42.728	04	T.D.F.		1.089	104.758		45.962

Sr No	Range	Compt No	Type	Area in ha.	As per SOFR Enumeration Data			As per Stock Map		As per Satellite images				
					No. of Trees per ha.	Basal Area	G.S./Ha.	Density	Quality	VDF	MDF	Open Forest	Scrub	Forest Blanks
219	[illegible]	[illegible]	[illegible]	[illegible]	[illegible]	[illegible]	[illegible]	[illegible]	[illegible]	[illegible]	[illegible]	[illegible]		[illegible]
221	[illegible]	[illegible]	[illegible]	[illegible]	[illegible]	[illegible]	[illegible]	[illegible]	[illegible]	[illegible]	[illegible]	[illegible]		[illegible]
222	[illegible]	[illegible]	[illegible]	[illegible]	[illegible]	[illegible]	[illegible]	[illegible]	[illegible]		[illegible]	[illegible]		[illegible]
223	[illegible]	[illegible]	[illegible]	[illegible]				[illegible]	[illegible]			[illegible]		[illegible]
224	[illegible]	[illegible]	[illegible]	[illegible]				[illegible]	[illegible]			[illegible]		[illegible]
225	[illegible]	[illegible]	[illegible]	[illegible]	[illegible]	[illegible]	[illegible]	[illegible]	[illegible]	[illegible]	[illegible]	[illegible]		[illegible]
226	[illegible]	[illegible]	[illegible]	[illegible]	[illegible]	[illegible]	[illegible]	[illegible]	[illegible]	[illegible]	[illegible]	[illegible]		[illegible]
227	[illegible]	[illegible]	[illegible]	[illegible]	[illegible]	[illegible]	[illegible]	[illegible]	[illegible]		[illegible]	[illegible]		[illegible]
228	[illegible]	[illegible]	[illegible]	[illegible]	[illegible]	[illegible]	[illegible]	[illegible]	[illegible]	[illegible]	[illegible]	[illegible]		[illegible]
229	[illegible]	[illegible]	[illegible]	[illegible]	[illegible]	[illegible]	[illegible]	[illegible]	[illegible]	[illegible]	[illegible]	[illegible]		[illegible]
230	[illegible]	[illegible]	[illegible]	[illegible]				[illegible]	[illegible]		[illegible]	[illegible]		[illegible]
231	[illegible]	[illegible]	[illegible]	[illegible]				[illegible]	[illegible]		[illegible]	[illegible]		[illegible]
232	[illegible]	[illegible]	[illegible]	[illegible]				[illegible]	[illegible]		[illegible]	[illegible]		[illegible]
233	[illegible]	[illegible]	[illegible]	[illegible]							[illegible]	[illegible]		[illegible]
234	[illegible]	[illegible]	[illegible]	[illegible]				[illegible]	[illegible] [illegible]		[illegible]	[illegible]		[illegible]
235	[illegible]	[illegible]	[illegible]	[illegible]					[illegible]		[illegible]	[illegible]	[illegible]	[illegible]
236	[illegible]	[illegible]	[illegible]	[illegible]					[illegible]				[illegible]	[illegible]
237	[illegible]	[illegible]	[illegible]	[illegible]	[illegible]	[illegible]	[illegible]	[illegible]	[illegible]		[illegible]	[illegible]	[illegible]	[illegible]
238	[illegible]	[illegible]	[illegible]	[illegible]	[illegible]	[illegible]	[illegible]	[illegible]	[illegible]		[illegible]	[illegible]		[illegible]
					[illegible]	[illegible]	[illegible]							
239	[illegible]	[illegible]	[illegible]	[illegible]	[illegible]	[illegible]	[illegible]	[illegible]	[illegible]		[illegible]	[illegible]	[illegible]	[illegible]
240	[illegible]	[illegible]	[illegible]	[illegible]	[illegible]	[illegible]	[illegible]	[illegible]	[illegible]		[illegible]	[illegible]		[illegible]
					[illegible]	[illegible]	[illegible]							
241	[illegible]	[illegible]	[illegible]	[illegible]	[illegible]	[illegible]	[illegible]	[illegible]	[illegible]			[illegible]	[illegible]	[illegible]
					[illegible]	[illegible]	[illegible]							
					[illegible]	[illegible]	[illegible]							
242	[illegible]	[illegible]	[illegible]	[illegible]				[illegible]	[illegible]			[illegible]	[illegible]	[illegible]
243	[illegible]	[illegible]	[illegible]	[illegible]				[illegible]	[illegible]		[illegible]	[illegible]	[illegible]	[illegible]
244	[illegible]	[illegible]	[illegible]	[illegible]				[illegible]	[illegible]		[illegible]	[illegible]		[illegible]

Sr. No.	Range	Compt. No.	Type	Area in ha.	As per SOI R. Examination Data			As per Stock Map		As per Satellite Imagery				
					No. of Trees per ha.	Basal Area	G.S.Ha.	Density	Quality	VDF	MDF	Open Forest	Scrub	Forest Blanks
245	Kasara	162	DF	59.748	370	28.338	42.889	0.2	TDF-b		4.83	33.693		18.259
246	Khargaon	166	DF	23.470				0.4	TDF-a		7.81	10.331		5.33
247	Khargaon	168	DF	209.83	11	10.000	1100	0.4	TDF-a		35.813	111.126		48.581
					80	9.741	2.59							
					120	2.998	11.81							
					260	8.761	27.25							
					300	10.588	46.01							
248	Kasara	172	DF	151.283				0.4	TDF-b		35.27	36.453		59.575
249	Kasara	182	DF	144.53	400	18.72	82.81		TDF-a		41.31	69.334		12.076
250	Kasara	184	DF	222.58	300	14.08	42.2		TDF-b		8.726	124.198		9.732
251	Kasarshigaon	192	DF	210.53	80	3.471	11.660	0.4	MDF-a		33.42	40.342		134.849
252	Kasarshigaon	193	DF	387.78	150	7.868	26.390	0.3	MDF-b		68.604	233.2		87.716
					30	1.382	12.429							
					0	3.036	3.000							
253	Kasarshigaon	217	DF	305.73	30	2.309	12.452	0.4	MDF-a		300.004	78.369		26.999
254	Kasarshigaon	218	DF	242.87	40	2.880	11.066	0.3	TDF-b		58.675	61.451		25.483
255	Kasarshigaon	219	DF	333.33	280	8.222	28.762	0.4	TDF-b		262.824	102.784		41.555
					0	3.006	3.300							
256	Kasarshigaon	220	DF	145.69	70	4.638	25.821	0.4	TDF-a, MDF-		30.396	47.88		48.904
257	Kasarshigaon	223	DF	288.97	250	12.418	69.812	0.4	MDF-a		68.868	117.858		31.382
258	Kasarshigaon	233	DF	231.73	240	13.982	69.758	0.4	MDF-a		113.88	107.842		10.396
259	Kasarshigaon	238	DF	222.23	70	1.488	3.256	0.3	MDF-b		90.666	120.083		3.487
260	Ambi	30	DF	40.877				0.4	TDF-a		2.431	30.462		8.03
261	Ambi	35	DF	45.149	440	9.969	25.569	0.4	TDF-a		2.421	41.429		19.022
262	Ambi	36	DF	138.949	270	8.19662	36.630	0.4	MDF-a	1.066	38.185	80.588	0.929	22.41
						1.56429	3.858							
263	Ambi	37	DF	376.781	270	9.007	28.318	0.3	MDF-b	3.968	92.318	196.115		80.141
					340	7.868	30.760							
264	Ambi	38	DF	78.913				0.4	MDF-a		1.404	54.952		9.519
265	Ambi	137	DF	1.421							0	1.284		0.988
266	Ambi	142	DF	3.80										
267	Khargaon	148	DF	4.923				0.3	MDF-b					

Sr. No.	Range	Compt. No.	Type	Area in ha.	As per SOI/ E. Enumeration Data			As per Stock Map		As per Satellite Imagery				
					No. of Trees per ha.	Basal Area	G.S.Ha.	Density	Quality	VDF	MDF	Open Forest	Scrub	Forest Blanks
268	Chanagre	101	RF	317.23	170	17.498		0.3	1.0 Fair		16.788	30.107		16.181
					150.00	4.0181	15.3678							
					220.00	17.498	22.4702							
269	Talegaon	99	DF	248.987	300	8.946	35.157	0.3+	T.D.F. to T.D.F.		21.1279	12.128		41.4
270	Talegaon	70	DF	12.488	0	0.000	0.000				6.307	2.451		4.741
271	Talegaon	71	DF	149.459				T.D.F.			72.944	14.309	6.402	36.678
272	Talegaon	80	DF	51.788							23.87			23.871
273	Talegaon	98	DF	94.147	240	4.000	37.482				46.882	18.038		31.427
					0	0.000								
274	Talegaon	100	DF	66.612				0.7	1.0 E					
275	Talegaon	101	DF	56.785	300	11.000	47.457	0.4+	T.D.F. to T.D.F.		22.922	8.946		24.917
276	Talegaon	102	DF	187.819	0	0.000	0.000	0.3+			86.115	2.729		1.52.152
					0	0.000	0.000							
277	Talegaon	111	DF	137.959	510	11.287	30.028				70.181	28.197	18.824	39.807
					200	4.946	38.674							
278	Ambi	1	DF	212.81	420	8.1524	31.3778	0.3	1.0 F.D.F.			179.456		48.854
					150	4.0228	26.8838	0.3						
279	Ambi	2	DF	111.89	200	3.7448	19.1038	0.3	T.D.F. to T.D.F.		84.434	19.1 889		23.456
					170	4.147	24.8649							
280	Ambi	3	DF	146.367	440	9.821	37.089	0.4	M.D.F. to M.D.F.		80.789		27.403	34.739
					180	4.523	25.789							
281	Ambi	40	DF	123.84								34.256		25.322
282	Ambi	44	DF	74.53				0.3			9.244	33.477		48.809
283	Bhagat	2288	RF	147.47				0.3	T.D.F. to		18.484	42.21		86.64
284	Wadale	203	DF	85.840							11.885	48.324		26.331
285	Bhagat	253	DF	86.886	312	18.787	82.288	0.4	T.D.F. to		42.196	25.873		34.843
286	Bhagat	254	DF	126.850	310	14.764	37.385	0.3	T.D.F. to		42.443	32.438		51.37
					0	0.000	0.000							
287	Bhagat	255	DF	87.363				0.3	T.D.F. to		9.182	34.36		23.717
288	Kasarga	2814	RF	22.13					T.D.F. to		7.463	9.549		4.948
289	Kasarga	111	DF	71.594	140	11.913	60.962	0.4	T.D.F. to			33.11	7.264	34.4

Sr. No.	Range	Compt. No.	Type	Area in ha.	As per S.O.F.R. Enumeration Data			As per Stock Map		As per Satellite Imagery				
					No. of Trees per ha.	Basal Area	G.S./Ha.	Density	Quality	VDF	MDF	Open Forest	Scrub	Forest Blanks
294	Kanaiya	125	DF	77.10				0.4	T.D.F.		22.282	30.494		22.413
295	Kanaiya	126	DF	82.84				0.40	T.D.F.			1.458	6.472	75.782
296	Kanaiya	129	DF	88.227	326	10.337	43.847	0.60	T.D.F.			2.868	5.905	83.733
					8	0.000								
295	Kanaiya	132	DF	71.851				0.4	T.D.F. & T.D.F.		17.542	17.64		28.078
294	Kanaiya	133	DF	72.298				0.3	T.D.F.		9.238	1.254		3.808
293	Kanaiya	134	DF	38.894				0.4	T.D.F. & M.D.F.		13.48	15.538		10.03
292	Kanaiya	170	DF	8.68				0.4	T.D.F.		3.71	3.04		2.44
297	Dhanegaon	144	DF	217.004	9	0.000	0.000	0.2	S.D.F.		5.58	37.334		32.718
					8	0.000	0.000							
298	Jeve	160	RF	120.11	100	2.09	7.46	0.4	T.D.F. & S.D.F.	2.76	104.08	367.665		23.445
299	Jeve	161	RF	400.64	220	8.78	29.33	0.4	T.D.F.		138.27	393.599	3.77	81.294
					400	11.72	44.87							
300	Jeve	162	RF	249.35	340	12.69	53.88	0.4	T.D.F. & S.D.F.		44.82	340.367	1.468	44.134
301	Jeve	163	RF	202.38	120	7.23	33.41	0.4	T.D.F. & S.D.F.	2.2	59.78	341.222		33.317
302	Khandgaon	167	RF	290.17	81	1.28	4.31	0.3	T.D.F.					
303	Khandgaon	168	RF	371.81				0.2	T.D.F.		144.8	346.204		18.137
304	Jeve	169	RF	202.60	400	8.43	30.38	0.1	-		0.31	33.837		213.604
305	Jeve	170	RF	275.15				0	-		54.84	16.78		220.457
306	Jeve	82	DF	138.344	20	0.239	1.024	0.3	T.D.F.		38.28	89.152		69.37
					100	1.439	12.645							
307	Jeve	87	DF	170.548	220	1.760	12.307	-	-		39.456	71.442		79.871
308	Jeve	88	DF	134.868	340	1.454	18.324	-	-		31.21	70.611		33.812
309	Jeve	89	DF	334.52				-	-		24.238	125.678		84.364
310	Jeve	90	DF	161.287				0.4	S.D.F.		21.78	44.301		78.206
311	Jeve	140	RF	38.582	240	8.00	23.22	0.4	T.D.F.	0.33	9.48	8.595		11.412
312	Jeve	139	RF	78.200	470	11.11	44.88	0.4	T.D.F.		9.42	18.995	2.452	17.88
313	Jeve	137	RF	329.01	0	0.00	0.00	0.3	T.D.F. & S.D.F.		50.78	127.56	0.219	166.512
					80	0.80	2.48							
					220	11.89	44.87							
314	Jeve	138	RF	53.427				0.1	T.D.F.	0.265	15.55	33.264		3.577
315	Jeve	134	RF	120.11	80	2.48	10.64	0.4	T.D.F. & S.D.F.	0.87	94.67	20.179	1.301	13.091
					240	5.66	23.11							
316	Jeve	147	DF	340.86	100	1.367	4.288	0.4	T.D.F. & S.D.F.		134.02	148.941		57.99

名字	Name	Country	Type	Armor Type	Speed	Band/Unit	US Rifle	Grenade	Pistol	SMG	M1A1	Open Fire	Rifle	Thrown Rifle
美国	American	美国	步兵	步兵	步兵	步兵	步兵	步兵	步兵	步兵	步兵	步兵	步兵	步兵
英国	British	英国	步兵	步兵	步兵	步兵	步兵	步兵	步兵	步兵	步兵	步兵	步兵	步兵
德国	German	德国	步兵	步兵	步兵	步兵	步兵	步兵	步兵	步兵	步兵	步兵	步兵	步兵
苏联	Russian	苏联	步兵	步兵	步兵	步兵	步兵	步兵	步兵	步兵	步兵	步兵	步兵	步兵
日本	Japanese	日本	步兵	步兵	步兵	步兵	步兵	步兵	步兵	步兵	步兵	步兵	步兵	步兵
法国	French	法国	步兵	步兵	步兵	步兵	步兵	步兵	步兵	步兵	步兵	步兵	步兵	步兵
意大利	Italian	意大利	步兵	步兵	步兵	步兵	步兵	步兵	步兵	步兵	步兵	步兵	步兵	步兵
波兰	Polish	波兰	步兵	步兵	步兵	步兵	步兵	步兵	步兵	步兵	步兵	步兵	步兵	步兵
荷兰	Dutch	荷兰	步兵	步兵	步兵	步兵	步兵	步兵	步兵	步兵	步兵	步兵	步兵	步兵
比利时	Belgian	比利时	步兵	步兵	步兵	步兵	步兵	步兵	步兵	步兵	步兵	步兵	步兵	步兵
瑞士	Swiss	瑞士	步兵	步兵	步兵	步兵	步兵	步兵	步兵	步兵	步兵	步兵	步兵	步兵
瑞典	Swedish	瑞典	步兵	步兵	步兵	步兵	步兵	步兵	步兵	步兵	步兵	步兵	步兵	步兵
挪威	Norwegian	挪威	步兵	步兵	步兵	步兵	步兵	步兵	步兵	步兵	步兵	步兵	步兵	步兵
丹麦	Danish	丹麦	步兵	步兵	步兵	步兵	步兵	步兵	步兵	步兵	步兵	步兵	步兵	步兵
芬兰	Finnish	芬兰	步兵	步兵	步兵	步兵	步兵	步兵	步兵	步兵	步兵	步兵	步兵	步兵
匈牙利	Hungarian	匈牙利	步兵	步兵	步兵	步兵	步兵	步兵	步兵	步兵	步兵	步兵	步兵	步兵
罗马尼亚	Romanian	罗马尼亚	步兵	步兵	步兵	步兵	步兵	步兵	步兵	步兵	步兵	步兵	步兵	步兵
保加利亚	Bulgarian	保加利亚	步兵	步兵	步兵	步兵	步兵	步兵	步兵	步兵	步兵	步兵	步兵	步兵
希腊	Greek	希腊	步兵	步兵	步兵	步兵	步兵	步兵	步兵	步兵	步兵	步兵	步兵	步兵
土耳其	Turkish	土耳其	步兵	步兵	步兵	步兵	步兵	步兵	步兵	步兵	步兵	步兵	步兵	步兵
南斯拉夫	Yugoslavian	南斯拉夫	步兵	步兵	步兵	步兵	步兵	步兵	步兵	步兵	步兵	步兵	步兵	步兵
阿尔巴尼亚	Albanian	阿尔巴尼亚	步兵	步兵	步兵	步兵	步兵	步兵	步兵	步兵	步兵	步兵	步兵	步兵
捷克斯洛伐克	Czechoslovakian	捷克斯洛伐克	步兵	步兵	步兵	步兵	步兵	步兵	步兵	步兵	步兵	步兵	步兵	步兵
斯洛伐克	Slovakian	斯洛伐克	步兵	步兵	步兵	步兵	步兵	步兵	步兵	步兵	步兵	步兵	步兵	步兵
斯洛文尼亚	Slovenian	斯洛文尼亚	步兵	步兵	步兵	步兵	步兵	步兵	步兵	步兵	步兵	步兵	步兵	步兵
克罗地亚	Croatian	克罗地亚	步兵	步兵	步兵	步兵	步兵	步兵	步兵	步兵	步兵	步兵	步兵	步兵
波斯尼亚	Bosnian	波斯尼亚	步兵	步兵	步兵	步兵	步兵	步兵	步兵	步兵	步兵	步兵	步兵	步兵
黑山	Montenegrin	黑山	步兵	步兵	步兵	步兵	步兵	步兵	步兵	步兵	步兵	步兵	步兵	步兵
马其顿	Macedonian	马其顿	步兵	步兵	步兵	步兵	步兵	步兵	步兵	步兵	步兵	步兵	步兵	步兵
阿尔巴尼亚	Albanian	阿尔巴尼亚	步兵	步兵	步兵	步兵	步兵	步兵	步兵	步兵	步兵	步兵	步兵	步兵
科索沃	Kosovar	科索沃	步兵	步兵	步兵	步兵	步兵	步兵	步兵	步兵	步兵	步兵	步兵	步兵
北马其顿	North Macedonian	北马其顿	步兵	步兵	步兵	步兵	步兵	步兵	步兵	步兵	步兵	步兵	步兵	步兵
塞尔维亚	Serbian	塞尔维亚	步兵	步兵	步兵	步兵	步兵	步兵	步兵	步兵	步兵	步兵	步兵	步兵
黑山	Montenegrin	黑山	步兵	步兵	步兵	步兵	步兵	步兵	步兵	步兵	步兵	步兵	步兵	步兵
波斯尼亚	Bosnian	波斯尼亚	步兵	步兵	步兵	步兵	步兵	步兵	步兵	步兵	步兵	步兵	步兵	步兵
克罗地亚	Croatian	克罗地亚	步兵	步兵	步兵	步兵	步兵	步兵	步兵	步兵	步兵	步兵	步兵	步兵
斯洛文尼亚	Slovenian	斯洛文尼亚	步兵	步兵	步兵	步兵	步兵	步兵	步兵	步兵	步兵	步兵	步兵	步兵
斯洛伐克	Slovakian	斯洛伐克	步兵	步兵	步兵	步兵	步兵	步兵	步兵	步兵	步兵	步兵	步兵	步兵
捷克斯洛伐克	Czechoslovakian	捷克斯洛伐克	步兵	步兵	步兵	步兵	步兵	步兵	步兵	步兵	步兵	步兵	步兵	步兵
阿尔巴尼亚	Albanian	阿尔巴尼亚	步兵	步兵	步兵	步兵	步兵	步兵	步兵	步兵	步兵	步兵	步兵	步兵
南斯拉夫	Yugoslavian	南斯拉夫	步兵	步兵	步兵	步兵	步兵	步兵	步兵	步兵	步兵	步兵	步兵	步兵
乌克兰	Ukrainian	乌克兰	步兵	步兵	步兵	步兵	步兵	步兵	步兵	步兵	步兵	步兵	步兵	步兵
白俄罗斯	Belarusian	白俄罗斯	步兵	步兵	步兵	步兵	步兵	步兵	步兵	步兵	步兵	步兵	步兵	步兵
摩尔多瓦	Moldovan	摩尔多瓦	步兵	步兵	步兵	步兵	步兵	步兵	步兵	步兵	步兵	步兵	步兵	步兵
格鲁吉亚	Georgian	格鲁吉亚	步兵	步兵	步兵	步兵	步兵	步兵	步兵	步兵	步兵	步兵	步兵	步兵
亚美尼亚	Armenian	亚美尼亚	步兵	步兵	步兵	步兵	步兵	步兵	步兵	步兵	步兵	步兵	步兵	步兵
阿塞拜疆	Azerbaijani	阿塞拜疆	步兵	步兵	步兵	步兵	步兵	步兵	步兵	步兵	步兵	步兵	步兵	步兵
哈萨克斯坦	Kazakhstani	哈萨克斯坦	步兵	步兵	步兵	步兵	步兵	步兵	步兵	步兵	步兵	步兵	步兵	步兵
乌兹别克斯坦	Uzbekistani	乌兹别克斯坦	步兵	步兵	步兵	步兵	步兵	步兵	步兵	步兵	步兵	步兵	步兵	步兵
土库曼斯坦	Turkmenistani	土库曼斯坦	步兵	步兵	步兵	步兵	步兵	步兵	步兵	步兵	步兵	步兵	步兵	步兵
吉尔吉斯斯坦	Kyrgyzstani	吉尔吉斯斯坦	步兵	步兵	步兵	步兵	步兵	步兵	步兵	步兵	步兵	步兵	步兵	步兵
塔吉克斯坦	Tajikistani	塔吉克斯坦	步兵	步兵	步兵	步兵	步兵	步兵	步兵	步兵	步兵	步兵	步兵	步兵
阿富汗	Afghan	阿富汗	步兵	步兵	步兵	步兵	步兵	步兵	步兵	步兵	步兵	步兵	步兵	步兵
巴基斯坦	Pakistani	巴基斯坦	步兵	步兵	步兵	步兵	步兵	步兵	步兵	步兵	步兵	步兵	步兵	步兵
印度	Indian	印度	步兵	步兵	步兵	步兵	步兵	步兵	步兵	步兵	步兵	步兵	步兵	步兵
尼泊尔	Nepalese	尼泊尔	步兵	步兵	步兵	步兵	步兵	步兵	步兵	步兵	步兵	步兵	步兵	步兵
不丹	Bhutanese	不丹	步兵	步兵	步兵	步兵	步兵	步兵	步兵	步兵	步兵	步兵	步兵	步兵
孟加拉国	Bangladeshi	孟加拉国	步兵	步兵	步兵	步兵	步兵	步兵	步兵	步兵	步兵	步兵	步兵	步兵
斯里兰卡	Sri Lankan	斯里兰卡	步兵	步兵	步兵	步兵	步兵	步兵	步兵	步兵	步兵	步兵	步兵	步兵
马尔代夫	Maldivian	马尔代夫	步兵	步兵	步兵	步兵	步兵	步兵	步兵	步兵	步兵	步兵	步兵	步兵
缅甸	Burmese	缅甸	步兵	步兵	步兵	步兵	步兵	步兵	步兵	步兵	步兵	步兵	步兵	步兵
泰国	Thai	泰国	步兵	步兵	步兵	步兵	步兵	步兵	步兵	步兵	步兵	步兵	步兵	步兵
老挝	Laotian	老挝	步兵	步兵	步兵	步兵	步兵	步兵	步兵	步兵	步兵	步兵	步兵	步兵
柬埔寨	Cambodian	柬埔寨	步兵	步兵	步兵	步兵	步兵	步兵	步兵	步兵	步兵	步兵	步兵	步兵
越南	Vietnamese	越南	步兵	步兵	步兵	步兵	步兵	步兵	步兵	步兵	步兵	步兵	步兵	步兵
马来西亚	Malaysian	马来西亚	步兵	步兵	步兵	步兵	步兵	步兵	步兵	步兵	步兵	步兵	步兵	步兵
新加坡	Singaporean	新加坡	步兵	步兵	步兵	步兵	步兵	步兵	步兵	步兵	步兵	步兵	步兵	步兵
印度尼西亚	Indonesian	印度尼西亚	步兵	步兵	步兵	步兵	步兵	步兵	步兵	步兵	步兵	步兵	步兵	步兵
菲律宾	Filipino	菲律宾	步兵	步兵	步兵	步兵	步兵	步兵	步兵	步兵	步兵	步兵	步兵	步兵
文莱	Bruneian	文莱	步兵	步兵	步兵	步兵	步兵	步兵	步兵	步兵	步兵	步兵	步兵	步兵
东帝汶	East Timorese	东帝汶	步兵	步兵	步兵	步兵	步兵	步兵	步兵	步兵	步兵	步兵	步兵	步兵
巴布亚新几内亚	Papua New Guinean	巴布亚新几内亚	步兵	步兵	步兵	步兵	步兵	步兵	步兵	步兵	步兵	步兵	步兵	步兵
所罗门群岛	Solomon Islander	所罗门群岛	步兵	步兵	步兵	步兵	步兵	步兵	步兵	步兵	步兵	步兵	步兵	步兵
瓦努阿图	Ni-Vanuatu	瓦努阿图	步兵	步兵	步兵	步兵	步兵	步兵	步兵	步兵	步兵	步兵	步兵	步兵
斐济	Fijian	斐济	步兵	步兵	步兵	步兵	步兵	步兵	步兵	步兵	步兵	步兵	步兵	步兵
汤加	Tongan	汤加	步兵	步兵	步兵	步兵	步兵	步兵	步兵	步兵	步兵	步兵	步兵	步兵
萨摩亚	Samoan	萨摩亚	步兵	步兵	步兵	步兵	步兵	步兵	步兵	步兵	步兵	步兵	步兵	步兵
基里巴斯	I-Kiribati	基里巴斯	步兵	步兵	步兵	步兵	步兵	步兵	步兵	步兵	步兵	步兵	步兵	步兵
瑙鲁	Nauruan	瑙鲁	步兵	步兵	步兵	步兵	步兵	步兵	步兵	步兵	步兵	步兵	步兵	步兵
图瓦卢	Tuvaluan	图瓦卢	步兵	步兵	步兵	步兵	步兵	步兵	步兵	步兵	步兵	步兵	步兵	步兵
帕劳	Palauan	帕劳	步兵	步兵	步兵	步兵	步兵	步兵	步兵	步兵	步兵	步兵	步兵	步兵
密克罗尼西亚	Micronesian	密克罗尼西亚	步兵	步兵	步兵	步兵	步兵	步兵	步兵	步兵	步兵	步兵	步兵	步兵
马绍尔群岛	Marshallese	马绍尔群岛	步兵	步兵	步兵	步兵	步兵	步兵	步兵	步兵	步兵	步兵	步兵	步兵
基里巴斯	I-Kiribati	基里巴斯	步兵	步兵	步兵	步兵	步兵	步兵	步兵	步兵	步兵	步兵	步兵	步兵
瑙鲁	Nauruan	瑙鲁	步兵	步兵	步兵	步兵	步兵	步兵	步兵	步兵	步兵	步兵	步兵	步兵
图瓦卢	Tuvaluan	图瓦卢	步兵	步兵	步兵	步兵	步兵	步兵	步兵	步兵	步兵	步兵	步兵	步兵
帕劳	Palauan	帕劳	步兵	步兵	步兵	步兵	步兵	步兵	步兵	步兵	步兵	步兵	步兵	步兵
密克罗尼西亚	Micronesian	密克罗尼西亚	步兵	步兵	步兵	步兵	步兵	步兵	步兵	步兵	步兵	步兵	步兵	步兵
马绍尔群岛	Marshallese	马绍尔群岛	步兵	步兵	步兵	步兵	步兵	步兵	步兵	步兵	步兵	步兵	步兵	步兵

Sr. No.	Range	Compt. No.	Type	Area in ha.	As per SOFR Enumeration Data			As per Stock Map		As per Satellite Imagery				
					No. of Trees per ha.	Basal Area	G.S.Vol.	Density	Quality	VDF	MDF	Open Forest	Scrub	Tree Cover Blanks
					[illegible]	13.09	47.79							
345	[illegible]	366	RF	222.59	430	10.05	43.51	0.5	T.D.-a	0.721	73.17	138.306		11.79
346	[illegible]	367	RF	149.28				0.6	T.D.-a		62.18	76.694		20.5
347	[illegible]	368	RF	238.77	200	7.33	31.23	0.5	T.D.-a		48.31	152.205		30.461
348	[illegible]	369	RF	240.36	0	0.00	0.00	0.5	T.D.-a		108.77	98.21		36.143
					0	0.00	0.00							
347	[illegible]	367	RF	70.56	90	0.30	1.09	0.5	T.D.-a					
348	[illegible]	368 B	RF	128.80				0.4	T.D.-a		57.91	51.86		41.772
349	[illegible]	370	RF	297.40	10	2.14		0.3	T.D.-a		19.42	104.61		117.202
350	[illegible]	371	RF	27.63	530	12.84	55.96	0.2	T.D.-a		8.58	11.45		6.606
351	[illegible]	372	RF	80.22	70	2.33	10.15	0.2	T.D.-a		2.36	47.38		30.339
352	[illegible]	374	RF	3.518				0.4			0.788	0	2.558	1.764
353	[illegible]	375	RF	6.885				0.4	T.D.-a				5.885	1.04
354	[illegible]	376	RF	296.82				0.4	T.D.-a		143.891	112.877	8.744	31.606
355	[illegible]	377	RF	312.7	530	12.78835	50.941	0.4	T.D.-a		165.49	109.198	37	43.01
356	Arni	944	RF	33.61				0.4	T.D.-a		7.136	22.442		11.787
357	Talegaon	95	RF	6.143				0.408		0.54	4.428	0.429		0.529
358	Arni	93	RF	22.360				0.4	T.D.-a			8.374		13.986
359	Arni	94	RF	40.470				0.4	T.D.-a		9.488	22.332		8.703
360	Arni	140	RF	20.842				0.4	T.D.-a		8.128	9.137		3.442
361	[illegible]	143	RF	47.309										
362	[illegible]	366	RF	271.34				0.4	T.D.-a		33.888	134.837		102.338
363	Arni	654	RF	88.88				0.4	T.D.-a		12.486	72.89		3.519
364	Arni	93 B	RF	147.368	330	8.270	34.119	0.4	T.D.-a, T.D.-b		10.1.86	29.728		14.77
365	Arni	96	RF	108.47	30	0.36774	0.81	0.4	T.D.-a		30.742	52.984		23.713
366	Arni	141	RF	21.286				0.4	T.D.-a		13.53	5.459		1.297
367	Arni	144	RF	84.93				0.4	T.D.-a		23.267	37.412		24.251
368	Ajita	47	RF	177.659				0.4	T.D.-a, T.D.-b		74.2.761	72.788		87.882
369	Ajita	48	RF	220.352	410	10.0035	40.738	0.4	T.D.-a, T.D.-c		146.281	53.173		11.901
					0	0	0.000							
370	Ajita	29	RF	133.34	190	4.38834	31.347	0.5	T.D.-a		47.396	82.411		1.43
371	Ajita	28	RF	83.14	0	0.00	0.00				33.971	33.251		15.662

Sr. No.	Range	Compt. No.	Type	Area in ha.	As per SOFR Enumeration Data			As per Stock Map		As per Satellite Imagery				
					No. of Trees per ha.	Basal Area	G.S.Ha.	Density	Quality	VDF	MDF	Open Forest	Scrub	Forest Blanks
375	Ambe	34	2B	68.313							9.751	5.88		4.567
376	Ambe	36	3B	259.444	28	0.7259	0.72691				18.971	37.74	11.321	97.548
377					249	9.81(905)	38.694							
378	Ambe	33	2B	12.747				02	MDF-E		3.508	0.747		8.493
379	Ambe	34	1B	120.962	100	1.81042	5.928	02	MDF-E		35.581		31.241	53.454
380	Ambe	35	2B	108.047	116	2.27198	8.212	02	MDF-E		2.868	44.672		34.268
381	Ambe	118	1B	345.38	126	3.0427	22.548	04	MDF-E		102.217	105.86		35.478
382					118	10.8568	38.988							
383	Ambe	1	2B	58.33				04	MDF-E			35.882		18.067
384	Ambe	4	2B	35.818				02	MDF-E		10.972	8.208		11.542
385	Ambe	24	2B	138.563				03	MDF-E, MDF-		78.028	42.859		17.676
386	Ambe	25	2B	64.588				03	MDF-E, MDF-		17.876	24.078		22.582
387	Ambe	83	3B	188.20	20	0.37	2.80	03	MDF-E			114.841		70.948
388	Ambe	1	1B	319.583				04	MDF-E			207.84		140.899
389	Ambe	8	2B	88.71				03	MDF-E			40.848		48.418
390	Ambe	10	2B	47.08				03	MDF-E			30.017		21.93
391	Ambe	84	2B	133.863	8	0.88	0.88				88.348	3.418		36.882
392	Ambe	85	2B	8.542							4.42	2.342		4.28
393	Talegaon	97	2B	58.968							37.318	4.091		13.603
394	Talegaon	100	2B	88.74							5.208	12.808		30.099
395	Talegaon	172	2B	18.972							2.8	8.097		10.054
396	Talegaon	168	2B	259.17	0	0.000	0.000		TDF		159.168	14.908	2.868	48.717
397	Ambe	77	2B	138.963	100	2.8548	13.48				88.7	78.42		45.007
398	Ambe	46	2B	36.812										
399	Talegaon	66	2B	14.138							9.864	2.258		2.016
400	Talegaon	14	2B	22.340								4.782		7.23
401	Talegaon	5	2B	13.511									11.124	4.467
402	Talegaon	16	2B	88.20					MDF-E				37.896	31.764
403	Talegaon	17	2B	72.736	36	0.82788	4.134						41.762	32.948
404	Talegaon	18	2B	18.998									10.877	8.121
405	Talegaon	20	2B	82.482							42.756	2.882		36.844
406	Talegaon	82	2B	3.752					TDF-E		2.818			0.934

Sr. No.	Range	Compartment No	Type	Area in ha.	As per SOI & Enumeration Data			As per Stocking		As per Satellite Imagery				
					No. of Trees per ha.	Basal Area	G.S.Dia.	Density	Quality	VDF	MDF	Open Forest	Scrub	Forest Blanks
402	[illegible]	[illegible]	[illegible]	[illegible]				[illegible]	[illegible]		[illegible]	[illegible]		[illegible]
403	[illegible]	[illegible]	[illegible]	[illegible]				[illegible]	[illegible]		[illegible]	[illegible]		[illegible]
404	[illegible]	[illegible]	[illegible]	[illegible]	[illegible]	[illegible]	[illegible]	[illegible]	[illegible]					
405					[illegible]	[illegible]	[illegible]							
406	[illegible]	[illegible]	[illegible]	[illegible]				[illegible]	[illegible]		[illegible]	[illegible]		[illegible]
407	[illegible]	[illegible]	[illegible]	[illegible]	[illegible]	[illegible]	[illegible]	[illegible]	[illegible]		[illegible]	[illegible]		[illegible]
408	[illegible]	[illegible]	[illegible]	[illegible]	[illegible]	[illegible]	[illegible]							
409	[illegible]	[illegible]	[illegible]	[illegible]	[illegible]	[illegible]	[illegible]							
410	[illegible]	[illegible]	[illegible]	[illegible]	[illegible]	[illegible]	[illegible]							
411	[illegible]	[illegible]	[illegible]	[illegible]				[illegible]	[illegible]		[illegible]	[illegible]		[illegible]
412	[illegible]	[illegible]	[illegible]	[illegible]	[illegible]	[illegible]	[illegible]	[illegible]	[illegible]		[illegible]	[illegible]	[illegible]	[illegible]
413					[illegible]	[illegible]	[illegible]							
414	[illegible]	[illegible]	[illegible]	[illegible]	[illegible]	[illegible]	[illegible]							
415	[illegible]	[illegible]	[illegible]	[illegible]	[illegible]	[illegible]	[illegible]							
416	[illegible]	[illegible]	[illegible]	[illegible]	[illegible]	[illegible]	[illegible]							
417	[illegible]	[illegible]	[illegible]	[illegible]	[illegible]	[illegible]	[illegible]							
418	[illegible]	[illegible]	[illegible]	[illegible]	[illegible]	[illegible]	[illegible]							
419	[illegible]	[illegible]	[illegible]	[illegible]	[illegible]	[illegible]	[illegible]	[illegible]	[illegible]			[illegible]		[illegible]
420	[illegible]	[illegible]	[illegible]	[illegible]	[illegible]	[illegible]	[illegible]	[illegible]	[illegible]			[illegible]		[illegible]
421	[illegible]	[illegible]	[illegible]	[illegible]	[illegible]	[illegible]	[illegible]	[illegible]	[illegible]			[illegible]		[illegible]
422	[illegible]	[illegible]	[illegible]	[illegible]	[illegible]	[illegible]	[illegible]	[illegible]	[illegible]		[illegible]	[illegible]		[illegible]
					[illegible]	[illegible]	[illegible]							
423					[illegible]	[illegible]	[illegible]							
423	[illegible]	[illegible]	[illegible]	[illegible]	[illegible]	[illegible]	[illegible]	[illegible]	[illegible]		[illegible]	[illegible]		[illegible]
424	[illegible]	[illegible]	[illegible]	[illegible]				[illegible]	[illegible]		[illegible]	[illegible]		[illegible]
425	[illegible]	[illegible]	[illegible]	[illegible]	[illegible]	[illegible]	[illegible]	[illegible]	[illegible]		[illegible]		[illegible]	[illegible]

Sr. No.	Range	Compt No.	Type	Area in ha.	As per SOFR Enumeration Data			As per Stock Map		As per Satellite Imagery				
					No. of Trees per ha.	Basal Area	G.S.Ha	Density	Quality	VDF	MDF	Open Forest	Scrub	Forest Blanks
					[illegible]	[illegible]	[illegible]							
426	[illegible]	[illegible]	[illegible]	[illegible]				[illegible]	[illegible]		[illegible]	[illegible]	[illegible]	[illegible]
427	[illegible]	[illegible]	[illegible]	[illegible]					[illegible]					
428	[illegible]	[illegible]	[illegible]	[illegible]				[illegible]	[illegible]					
429	[illegible]	[illegible]	[illegible]	[illegible]				[illegible]						
430	[illegible]	[illegible]	[illegible]	[illegible]	[illegible]	[illegible]	[illegible]	[illegible]	[illegible]					
431	[illegible]	[illegible]	[illegible]	[illegible]				[illegible]	[illegible]					
432	[illegible]	[illegible]	[illegible]	[illegible]				[illegible]	[illegible]					
433	[illegible]	[illegible]	[illegible]	[illegible]				[illegible]	[illegible]				[illegible]	[illegible]
434	[illegible]	[illegible]	[illegible]	[illegible]				[illegible]	[illegible]		[illegible]	[illegible]	[illegible]	[illegible]
435	[illegible]	[illegible]	[illegible]	[illegible]				[illegible]	[illegible]		[illegible]	[illegible]		[illegible]
436	[illegible]	[illegible]	[illegible]	[illegible]				[illegible]					[illegible]	[illegible]
437	[illegible]	[illegible]	[illegible]	[illegible]	[illegible]	[illegible]	[illegible]	[illegible]	[illegible]				[illegible]	[illegible]
438	[illegible]	[illegible]	[illegible]	[illegible]				[illegible]						
439	[illegible]	[illegible]	[illegible]	[illegible]				[illegible]	[illegible]		[illegible]	[illegible]		[illegible]
440	[illegible]	[illegible]	[illegible]	[illegible]				[illegible]	[illegible]		[illegible]	[illegible]	[illegible]	
441	[illegible]	[illegible]	[illegible]	[illegible]				[illegible]	[illegible]					
442	[illegible]	[illegible]	[illegible]	[illegible]				[illegible]	[illegible]					
443	[illegible]	[illegible]	[illegible]	[illegible]					[illegible]					
444	[illegible]	[illegible]	[illegible]	[illegible]					[illegible]				[illegible]	[illegible]
445	[illegible]	[illegible]	[illegible]	[illegible]					[illegible]		[illegible]		[illegible]	[illegible]
446	[illegible]	[illegible]	[illegible]	[illegible]	[illegible]	[illegible]	[illegible]	[illegible]	[illegible]		[illegible]	[illegible]		[illegible]
447	[illegible]	[illegible]	[illegible]	[illegible]								[illegible]		[illegible]
448	[illegible]	[illegible]	[illegible]	[illegible]				[illegible]	[illegible]		[illegible]	[illegible]	[illegible]	[illegible]
449	[illegible]	[illegible]	[illegible]	[illegible]				[illegible]	[illegible]		[illegible]	[illegible]		[illegible]
450	[illegible]	[illegible]	[illegible]	[illegible]				[illegible]	[illegible]		[illegible]			[illegible]
451	[illegible]	[illegible]	[illegible]	[illegible]										
452	[illegible]	[illegible]	[illegible]	[illegible]							[illegible]	[illegible]		[illegible]
453	[illegible]	[illegible]	[illegible]	[illegible]							[illegible]	[illegible]		[illegible]
454	[illegible]	[illegible]	[illegible]	[illegible]	[illegible]	[illegible]	[illegible]	[illegible]	[illegible]		[illegible]			[illegible]
455	[illegible]	[illegible]	[illegible]	[illegible]							[illegible]	[illegible]		[illegible]
456	[illegible]	[illegible]	[illegible]	[illegible]								[illegible]		[illegible]

Sr. No.	Range	Compt No.	Type	Area in ha.	As per S.O.S.R. Enumeration Data			As per Stock Map		As per Satellite Imagery				
					No. of Trees per ha.	Basal Area	G.S.Ha.	Density	Quality	VDF	MDF	Open Forest	Scrub	Forest Blanks
457	Ramdurgam	205	RF	13.00				0.4	M.D.F-4		4.33			8.67
458	Ramdurgam	210	RF	26.50				-	M.D.F-4					
459	Ramdurgam	214	RF	4.50				-	-					
460	Ramdurgam	214	RF	180.87	220	4.808	27.268	0.5	M.D.F-4		30.879	30.879		89.109
461	Kalva	122	RF	174.82				0.4	V.D.F-4, M.D.F-		65.13	45.867		63.83
462	Kasuga	107	RF	13.73				0.4	M.D.F-4				5.109	8.621
463	Kasuga	113	RF	5.42				0.4	V.D.F-4				5.249	1.871
464	Kasuga	115	RF	5.84					M.D.F-4			12		0.844
465	Kasuga	118	RF	2.39	9	1.38	5.42	0.4						
466	Kasuga	119	RF	3.39				0.4	M.D.F-4					
467	Kasuga	126	RF	9.80					V.D.F-4				2.412	3.488
468	Kasuga	127	RF	0.20				0.4	V.D.F-4					
469	Kasuga	128	RF	0.50				0.4	V.D.F-4					

ALTE CANZONETTE

| | | |

APPENDIX NO. XLVIII

INFORMATION OF WORKING CIRCLE WISE CARBON STOCK

Sr.No.	Working Circle	Total Area in ha.	Avg.Growing Stock per ha.(m3/ha.)	Total Growing Stock. (m3)	Total Carbon Stock (Metric tonne)
1	SCI	33943.96	44.8844	1465018	440404.00
2	JWC	18039.01	31.2717	601630	180493.00
3	Afforestation	21039.01	63.8298	1389758	419937.00
4	P&CAM	12320.57	26.7758	329870	98960.00
5	Q&FRM	6349.30	5.3969	36803.4	11041.00
	Total	92092.05		3836083	1150825

APPENDIX NO. XLIX

COMPENSATION FOR CROP DAMAGE DUE TO WILDLIFE

Period	No. of cases	Crop loss in (ha.)	Wildlife	Compensation Paid (Rs)
2010-11	197	182.04	Nilgai, Wildboar	230071
2011-12	247	314.26	Nilgai, Wildboar	1221350
2012-13	438	290.13	Nilgai, Wildboar	1571427
2013-14	433	218.87	Nilgai, Wildboar	2951140
2014-15	1230	890.5	Nilgai, Wildboar	5812650
Total	2545	2301.8	0	11730061

sd/-
Dy Conservator of Forest
Wardha Division Wardha

APPENDIX NO. L

Abstract of species-wise offence cases of Wildlife in Wardha Division.

Sr.No.	Species		Range	Total Cases
	Common Name	Scientific Name		
1	Blackbuck (Nilgai)	*Boselaphustragocamelus*	Ashti	1
			Hinganghat	4
			Karanja	3
			Kharangana	1
			Talegaon	1
			Wardha	2
2	Red sandbea (Dutondi sap)	*Eryx johnii (Russell, 1801)*	Wardha	1
3	Leopard (Chitta)	*Panthera pardus*	Hinganghat	1
			Kharangana	1
			Samudrapur	1
			Talegaon	2
4	Peafowl (Mor)	*Pavo cristatus*	Hinganghat	1
5	Spotted Deer (Cheetal)	*Axis axis*	Hinganghat	2
6	Monitor Lizard (Ghorpad)	*Varanus bengalensis*	Wardha	1
7	Indian Lizard (Ghorpad, Sarda)	*Lacertilia*	Wardha	1
8	Barking Deer (Bhekri)	*Muntiacus vaginalis*	Wardha	1
			Hinganghat	1
9	Snake (Sap)	*India ophiophagus*	Wardha	1
10	Shikra	*Accipiter badius*	Hinganghat	1
11	Sloth Bear (Aswal)	*Melursusursinus*	Ashti	1
			Karanja	1
			Samudrapur	1
12	Sambhar	*Rusaunicolor*	Hinganghat	4
13	Hare (Sasa)	*Lepus nigricollis*	Kharangana	1
14	Indian Black naped hare (Sasa)	*Lepus nigricollis*	Wardha	1
15	Pink headed duck-3 (Must have mistaken for Red Pochard)	-	Hinganghat	1

16	Ruddy Shelduck-2	*Tadornaferruginea*	Hinganı	
17	Ibis-2	*Threskiornithinae*	Hinganı	
18	Red-wattled lapwing-2	*Vanellusindicus*	Hinganı	
19	Laughing dove -2	*Spilopeliasenegalensis*	Hinganı	
20	Hyana (Tadas)	*Hyaenidae*	Hinganı	1
21	Black Buck: (Kalvit)	*Antilopecervicapra*	Wardha	1
22	Monkey (Vanar)	*Rhesus macaque*	Hinganı	8
	Total		7-Ranges	41

List of Wild Mammals, Reptiles found in Wardha District.

(A) MAMMALS

Common Name	Zoological Name	IUCN Status
Tiger	*Panthera tigris*	Endangered
Panther	*Panthera pardus*	Near Threatened
Striped Hyaena	*Hyaena hyaena*	Near Threatened
Wild dog	*Cuon alpinus*	Endangered
Jackal	*Canis aureus*	Least Concern
Fox	*Vulpes bengalensis*	Least Concern
Leopard cat	*Felis bengalensis*	Not assessed
Jungle cat	*Felis chaus*	Least Concern
Nilgai	*Boselaphus tragocamelus*	Least Concern
Sambhar	*Cervus unicolor*	Vulnerable
Cheetal	*Axis axis*	Least Concern
Barking deer	*Muntiacus muntjak*	Least Concern
Wild boar	*Sus scrofa*	Least Concern
Sloth bear	*Melursus ursinus*	Vulnerable
Four horned antelope	*Tetracerus quadricornis*	Vulnerable
Langur	*Presbytis entellus*	Least Concern
Three striped Palm Squirrel	*Funambulus palmarum*	Least Concern
Porcupine	*Hystrix indica*	Least Concern
Rufous Tailed Hare	*Lepus nigricollis ruficaudatus*	Least Concern

(B) REPTILES

Sr.No.	Reptilia	Scientific Name
	Trionychidae	
1	Softshell Turtle	*Lissemys*
	Gechonidae	
1	Yellowgreen House Gecko	*Hemidactylus flaviviridis*
2	Brook's Gecko	*Hemidactylus brooki*
3	Bark Gecko	*Hemidactylus leschenaultii*
4	Square Spotted Gecko	*Hemidactylus maculatus*
5	Termite Hill Gecko	*Hemidactylus triedrus*
6	Kollegal Ground Gecko	*Geckoella collegalensis*
7	Nebulous Ground Gecko	*Geckoella nebulosa*
	Agamidae	
1	Common Garden Lizard	*Calotes versicolor*
2	Forest Rock Lizard	*Psammophilus blanfordanus*
3	Fan Throated Lizard	*Sitana ponticeriana*
	Scincidae	
1	Common Bibamkany Skink	*Eutropis carinata*
2	Little Skink	*Eutropis macularia*
3	Little Skink	*Eutropis innotata*
4	Snake Skink	*Lygosoma punctata*
5	Laned stippled Skink	*Lygosoma guentheri*
6	Gunther's Snake Skink	*Lygosoma guentheri*
7	Snake Skink	*Lygosoma punctata*
	Lacertidae	
1	Jerdons Snake-eyed Lizard	*Ophisops jerdonii*
	Varanidae	
	Bengal Monitor Lizard	*Varanus bengalensis*
	Chamaeleonidae	
1	Indian Chameleon Lizard	*Chamaeleon zeylanicus*
	Typhlopidae	
1	Beaniny Blind Snake	*Indotyphlops braminus*
2	Beaked Worm Snake	*Grypotyphlops acutus*

Sr.No.	Reptilia	Scientific Name
	Boidae	
1	Red Sand Boa	*Eryx johnii*
2	Common Sand Boa	*Eryx conicus*
	Pythonidae	
1	Indian Rock Python	*Python molurus*
	Colubridae	
1	Indian Rat Snake	*Ptyas mucosa*
2	Common Trinket Snake	*Coelognathus helena*
3	Common Wolf Snake	*Lycodon aulicus*
4	Barred Wolf Snake	*Lycodon striatus*
5	Common Kukri Snake	*Oligodon arnensis*
6	Russell's Kukri Snake	*Oligodon taeniolatus*
7	Common Cat Snake	*Boiga trigonata*
8	Forstein's Cat Snake	*Boiga forsteni*
9	Bronze Back Tree Snake	*Dendrelaphis tristis*
10	Banded Racer	*Argyrogena fasciolata*
11	Gunthers racer	*Coluber ventromaculatus*
12	Green Keelback Snake	*Macropisthodon plumbicolor*
13	Buff Stripe Keelback	*Amphiesma stolatum*
14	Checkered Keelback Snake	*Xenochrophis piscator*
15	Olive Keelback Snake	*Atretium schistosum*
16	Green Vine Snake	*Ahaetulla nasuta*
17	Indian Smooth Snake	*Coronella brachyura*
18	Indian egg eater snake	*Elachistodon westermanni*
	Elapidae	
1	Spectacled Cobra	*Naja naja*
2	Common Krait	*Bungarus caeruleus*
3	Slender Coral Snake	*Calliophis melanurus*
	Viperidae	
1	Saw Scaled Viper	*Echis carinata*
2	Russell's Viper	*Daboia russelii*

1) Preliminarily survey of Reptile Fauna of Vidharbha Region, Maharashtra, (Central India) Presented By: Parag Dangat & Ashish Tiple
2) The 8th Indian Symposium of Odonatology & Biodiversity 2014 Nagpur

APPENDIX NO. 18

NATURAL AND ARTIFICIAL WATER HOLES IN WARDHA FOREST DIVISION

1. Natural Water holes

Sr.No	Division	Range	Beat	Name of water hole	GPS Reading		Type of water hole
					Latitude	Longitude	
1	Wardha	Karanja	Kalmna	Compt. No. 64 P.F.	20°43'13.7"	078°14'08.6"	Natural Water source (Dam)
2	Wardha	Karanja	Tekadi (K)	Tekadi lake	20°43'53.9"	078°18'23.8"	Lake
3	Wardha	Karanja	Kalmna	Kalmna Lake	20°39'45.7"	078°13'19.6"	Lake
4	Wardha	Karanja	Gadegaon	Gadegaon lake	20°42'08.8"	078°14'38.7"	Lake
5	Wardha	Karanja	Ajangaon	Ajangaon lake	20°42'54.6"	078°13'08.1"	Lake
6	Wardha	Karanja	Kawadaswara	Kawadaswara lake	20°39'47.2"	078°12'16.8"	Lake
7	Wardha	Karanja	Nagapur	Nagapur lake	20°42'43.9"	078°11'55.0"	Lake
8	Wardha	Karanja	Tekadi (K)	Compt. No. 41	20°43'09.4"	078°17'59.9"	Lake
9	Wardha	Ashti	Ashti	Compt. No. 47 P.F.	20°41'28.0"	078°11'05.0"	Lake
10	Wardha	Ashti	Bembla	Compt. No. 44 P.F.	20°42'47.9"	078°11'09.4"	Lake
11	Wardha	Ashti	Khapri (K)	Compt. No. 119 R.F.	20°42'09.9"	078°08'58.8"	Lake
12	Wardha	Ashti	Pandhara	Compt. No. 1 of P.F.	20°41'50.6"	078°11'09.6"	Lake
13	Wardha	Ashti	Bembla	Compt. No. 44 P.F.	20°42'47.9"	078°10'08.6"	Natural Water source
14	Wardha	Ashti	Pandhara	Compt. No. 123 R.F.	20°41'23.8"	078°11'25.9"	Natural Water source
15	Wardha	Talegaon	Ujwalnagar	Compt. No. 42 P.F.	20°40'09.9"	078°14'41.5"	Lake
16	Wardha	Talegaon	Mahagaon Jat	Compt. No. 16 R.F.	20°39'09.9"	078°15'19.6"	Lake
17	Wardha	Talegaon	Sawjani Jangalpur	Compt. No. 107 R.F.	20°39'49.9"	078°14'39.6"	Lake
18	Wardha	Talegaon	Pandurna Jangalpur	Compt. No. 107 R.F.	20°42'06.9"	078°14'06.6"	Lake
19	Wardha	Talegaon	Pandurna Jangalpur	Survey no. 97	20°39'08.8"	078°15'16.1"	Natural Water source (Lake)
20	Wardha	Talegaon	Talegaon	Compt. No. 55 R.F.	20°39'13.9"	078°13'18.5"	Natural Vegetation Lake
21	Wardha	Talegaon	Sawangi	Compt. No. 120 R.F.	20°38'09.6"	078°13'09.7"	Lake
22	Wardha	Talegaon	Sawangi	Compt. No. 16 R.F.	20°39'39.9"	078°12'39.6"	Natural Water source (Lake)
23	Wardha	Talegaon	Rasulpur	Compt. No. 107 R.F.	20°38'27.9"	078°13'13.8"	Natural Lake
24	Wardha	Talegaon	Ajanadi	Compt. No. 84 R.F.	20°41'23.9"	078°08'57.6"	Natural Lake
25	Wardha	Talegaon	Sawangi	Compt. No. 120 R.F.	20°41'29.3"	078°09'29.9"	Natural Lake
26	Wardha	Talegaon	Sawangi	Compt. No. 120 R.F.	20°41'49.2"	078°10'09.9"	Natural Lake
27	Wardha	Talegaon	Bazarwada	Compt. No. 120 R.F.	20°41'49.9"	078°10'19.9"	Natural Lake
28	Wardha	Ashti	Lakadora	Lakadora	20°39'13.6"	078°11'19.8"	Natural Lake Lotus Plant
29	Wardha	Ashti	Sawangi Jagtap	Sawangi	20°39'09.9"	078°11'39.9"	Natural Lake Sawangi
30	Wardha	Ashti	Dahegaon	Dahegaon	20°38'49.9"	078°12'49.9"	Natural Lake Dahegaon
31	Wardha	Ashti	Bagajata Kothali	Bagajata	20°38'54.9"	078°12'39.9"	Natural Lake Bagajata
32	Wardha	Ashti	Bagajata Kothali	Kothali	20°38'42.7"	078°12'19.9"	Natural Lake Kothali
33	Wardha	Ashti	Sawangi	Sawangi	20°38'54.9"	078°12'49.9"	Natural Lake Sawangi
34	Wardha	Ashti	Pawanmar	Pawanmar	20°38'39.9"	078°12'19.9"	Natural Lake Pawanmar
35	Wardha	Ashti	Pawanmar	Pawanmar	20°38'39.9"	078°12'39.9"	Natural Lake Pawanmar
36	Wardha	Ashti	Virul	Virul	20°38'39.9"	078°12'39.9"	Natural Lake Virul
37	Wardha	Ashti	Virul	Virul	20°38'39.9"	078°12'39.9"	Natural Lake Virul
38	Wardha	Ashti	Kolthan	Kolthan pot	20°38'39.9"	078°12'39.9"	Natural Lake Kolthan pot
39	Wardha	Ashti	Khapri	Compt. No. 114 R.F.	20°38'39.9"	078°12'39.9"	Natural Lake Khapri
40	Wardha	Ashti	Dahegaon	Dahegaon	20°38'39.9"	078°12'39.9"	Dahegaon Dam
41	Wardha	Ashti	Tarodi	Tarodi	20°38'39.9"	078°12'39.9"	Village tank
42	Wardha	Ashti	Bembla Kalan	Ashti Kalan	20°38'39.9"	078°12'39.9"	Village tank

[illegible]	[illegible]	[illegible]	[illegible]	[illegible]	GPS Position		[illegible]
					Latitude	Longitude	
[illegible]							

[illegible]	[illegible]	[illegible]	[illegible]	[illegible]	GPS Reading		[illegible]
					Latitude	Longitude	
[illegible]							

APPENDIX NO. LII

GPS READING OF POTENTIAL WATER HOLES

Sr.No.	Range	Compt. No.	Latitude	Longitude
1	Adut	1021	21:18:20	78:10:00
2	Adut	1030	21:18:20	78:13:10
3	Adut	1011	21:16:40	78:08:20
4	Adut	1023	21:16:40	78:11:20
5	Adut	1033	21:16:40	78:15:00
6	Adut	1038	21:15:00	78:13:20
7	Adut	1048	21:13:20	78:11:40
8	Talegaon	1102	21:11:40	78:18:20
9	Talegaon	1077	21:08:20	78:18:20
10	Talegaon	1055	21:08:20	78:13:20
11	Karanja	1103	21:13:40	78:25:00
12	Karanja	1119	21:08:20	78:21:40
13	Karanja	1118	21:06:40	78:21:40
14	Karanja	1126	21:06:40	78:28:20
15	Karanja	151	21:05:00	78:26:00
16	Khurangaon	1192	20:56:40	78:26:40
17	Khurangaon	211	21:00:00	78:28:40
18	Khurangaon	1188	21:00:00	78:26:20
19	Khurangaon	1186	21:00:00	78:30:00
20	Khurangaon	226	21:00:00	78:31:40
21	Khurangaon	1219	21:00:00	78:35:20
22	Khurangaon	1199	20:58:20	78:30:00
23	Khurangaon	195	20:56:40	78:25:00
24	Khurangaon	1192	20:56:40	78:26:40
25	Khurangaon	258	20:56:40	78:31:40
26	Khurangaon	1214	20:56:40	78:33:20
27	Khurangaon	247	20:55:00	78:31:40
28	Khurangaon	1203	20:55:00	78:33:20
29	Ringni	1213	20:55:40	78:35:00
30	Ringni	1256	20:54:40	78:41:20
31	Ringni	262	20:55:00	78:35:00
32	Ringni	260	20:53:00	78:38:40
33	Ringni	1225	20:55:00	78:38:20
34	Ringni	1258	20:53:00	78:40:00

Sr.No.	Range	Compt. No.	Latitude	Longitude
35	Ringni	1240	20:55:00	78:41:40
36	Ringni	1248	20:55:00	78:43:00
37	Ringni	1242	20:53:20	78:40:00
38	Samudrapur	822	20:30:00	78:10:00
39	Samudrapur	821	20:20:00	78:08:20
40	Samudrapur	820	20:38:20	78:11:40
41	Samudrapur	826	20:35:00	78:11:40
42	Samudrapur	828	20:33:00	78:10:00

APPENDIX NO: LIII

THE EXTENT OF DAMAGE DUE TO FIRE, ILLICIT CUTTING & OTHER OFFENCES

Year	Fire		Grazing		Illicit cutting					Other offences		Total	
	No.of Cases	Loss in Rs.	No.of Cases	Loss in Rs.	No.of Cases	Illicit cut trees (No's)		Loss in Rs.	Amount of Municipal council (Rs)	No.of Cases	Loss in Rs.	No.of Cases	Loss in Rs.
						Teak	Non Teak						
2004-05	12	0	7	0	1002	2267	826	311100	194400	16	0	1037	505500
2005-06	28	0	27	0	1108	3421	700	346000	454000	30	0	1193	800000
2006-07	28	0	19	0	1002	3063	801	297200	324027	28	0	1128	297200
2007-08	42	0	31	0	968	2962	714	324000	374000	32	0	1072	698000
2008-09	48	134000	32	0	899	1718	1227	300120	404424	83	0	1059	474472
2009-10	48	0	57	0	958	3071	988	391347	319500	71	0	1087	710847
2010-11	107	0	38	0	933	980	981	241500	218720	98	0	1176	460500
2011-12	156	0	34	0	972	1114	891	304000	364200	42	0	1071	804000
2012-13	98	0	38	0	940	1008	946	275200	311000	78	0	1076	678200
2013-14	46	0	28	0	913	905	864	254201	247429	79	0	1026	534201
Total	846	134000	388	0	8794	18507	7648	4708643	4709857	870	0	10098	4842643

Dy Conservator of Forests
Wildlife Division Wardha

APPENDIX NO. LIV

LIST OF SAW MILLS IN WARDHA FOREST DIVISION.

Sr. No.	Range	Name of Saw Mill	License No.				Valid up to
			Old		New		
1	Arvi	Iqbal Saw Mill, Arvi	WRD-	87/1997	WRD-	47/1999	Dec-14
2	Arvi	Siddiqui Wood Industries Saw Mill, Arvi	WRD-	99/1987	WRD-	46/1999	Dec-14
3	Arvi	Shaikh Jafar Saw Mill, Arvi	WRD-	80/1987	WRD-	47/1999	Dec-14
4	Arvi	Suresh Saw Mill, Arvi	WRD-	85/1987	WRD-	48/1999	Dec-14
5	Arvi	Pawar Saw Mill, Arvi	WRD-	84/1987	WRD-	29/1999	Dec-14
6	Arvi	New Patel Saw Mill, Arvi	WRD-	86/1993	WRD-	30/1999	Dec-14
7	Arvi	Patel Saw Mill, Arvi	WRD-	68/1987	WRD-	31/1999	Dec-14
8	Arvi	Patil Saw Mill, Arvi	WRD-	93/1987	WRD-	32/1999	Dec-14
1	Ashti	Agrawal Saw Mill, Ashti	WRD-	41/1990	WRD-	85/1999	Dec-14
2	Ashti	Explorer Saw Mill, Ashti	WRD-	42/1987	WRD-	86/1999	Dec-14
3	Ashti	Suresh Saw Mill, Ashti	WRD-	47/1990	WRD-	87/1999	Dec-14
4	Ashti	Pitambar Saw Mill, Ashti	WRD-	44/1990	WRD-	88/1999	Dec-14
5	Ashti	Bawri Saw Mill, Ashti	WRD-	80/1990	WRD-	73/1999	Dec-14
1	Wardha	Kamal Saw Mill, Wardha	WRD-	76/1998	WRD-	81/1999	Dec-14
2	Wardha	Dhananjay Saw Mill, Wardha	WRD-	02/1987	WRD-	93/1999	Dec-14
3	Wardha	Pratap Saw Mill, Wardha	WRD-	85/1987	WRD-	82/1999	Dec-14
4	Wardha	Jaiprakash Saw Mill, Wardha	WRD-	04/1987	WRD-	94/1999	Dec-14
5	Wardha	Laxmi-Vijay Saw Mill, Wardha	WRD-	07/1987	WRD-	97/1999	Dec-14
6	Wardha	Kailas Saw Mill, Wardha	WRD-	11/1987	WRD-	98/1999	Dec-14
7	Wardha	Om Saw Mill, Wardha	WRD-	08/1995	WRD-	87/1999	Dec-14
8	Wardha	Shriram Saw Mill, Wardha	WRD-	09/1987	WRD-	89/1999	Dec-14
9	Wardha	Bhaskar Saw Mill, Wardha	WRD-	10/1987	WRD-	90/1999	Dec-14
10	Wardha	Jakaria Saw Mill, Wardha	WRD-	12/1987	WRD-	91/1999	Dec-14
11	Wardha	Taj Saw Mill, Wardha	WRD-	89/1996	WRD-	34/1999	Dec-14
12	Wardha	Kavita Saw Mill, Wardha	WRD-	96/1987	WRD-	17/1999	Dec-14
13	Wardha	Vishwanath Industries Saw Mill, MIDC, Wardha	WRD-	91/1987	WRD-	33/1999	Dec-14
14	Wardha	Bharat Saw Mill, Wardha	WRD-	87/1988	WRD-	24/1999	Dec-14
15	Wardha	Kamdhenu Saw Mill, Wardha	WRD-	90/1988	WRD-	25/1999	Dec-14
16	Wardha	Vasant Saw Mill, Salod (H.)	WRD-	06/1987	WRD-	26/1999	Dec-14
17	Wardha	K. P. Saw Mill, Sonegaon	WRD-	72/1998	WRD-	27/1999	Dec-14
18	Wardha	Jalaram Saw Mill, Waigaon (N.)	WRD-	78/1988	WRD-	18/1999	Dec-14
19	Wardha	Sahara Timber Mart, Wardha	WRD-	84/1994	WRD-	28/1999	Dec-14
20	Wardha	Uttam Saw Mill, Nandgaon	WRD-	77/1990	WRD-	20/1999	Dec-14
21	Wardha	Sadguru Saw Mill, Wardha	WRD-	18/1987	WRD-	22/1999	Dec-14

Sr. No.	Range	Name of Saw Mill	License No.				Valid up to
			Old		New		
22	Wardha	Gajanan Saw Mill, Wadner	WRD-	35/1987	WRD-	25/1999	Dec-14
23	Wardha	Sandeep Saw Mill, Wardha	WRD-	08/1988	WRD-	28/1999	Dec-14
24	Wardha	Panchsheel Saw Mill, Deoli	WRD-	10/1987	WRD-	27/1999	Dec-14
25	Wardha	Shankar Vijay Saw Mill, Pipri	WRD-	17/1987	WRD-	28/1999	Dec-14
26	Wardha	Shankar Vijay Saw Mill, Hinganghat	WRD-	21/1987	WRD-	29/1999	Dec-14
27	Wardha	Jai Bhavani Saw Mill, Hinganghat	WRD-	22/1987	WRD-	30/1999	Dec-14
28	Wardha	Bharat Traders Saw Mill, Hinganghat	WRD-	23/1987	WRD-	31/1999	Dec-14
29	Wardha	Om Saw Mill, Hinganghat	WRD-	25/1987	WRD-	32/1999	Dec-14
30	Wardha	Ambey Saw Mill, Hinganghat	WRD-	26/1987	WRD-	33/1999	Dec-14
31	Wardha	Bhagyoday Saw Mill, Sindhi (M)	WRD-	29/1987	WRD-	34/1999	Dec-14
32	Wardha	Shri Ganesh Saw Mill, Hinganghat	WRD-	07/1988	WRD-	08/1999	Dec-14
33	Wardha	Ambika Saw Mill, Wardha	WRD-	11/1988	WRD-	44/1999	Dec-14
34	Wardha	Pandav Industries, MIDC, Wardha	WRD-	72/1999	WRD-	54/1999	Dec-14
35	Wardha	Bhoir Saw Mill, MIDC, Wardha		-	WRD-	74/2003	Dec-14
36	Wardha	Jai Bajrang Saw Mill, Wardha	WRD-	16/1987	WRD-	45/1999	Dec-14
37	Wardha	Shankar Saw Mill, Pulgaon	WRD-	46/1987	WRD-	35/1999	Dec-14
38	Wardha	Vijay Shankar Saw Mill, Pulgaon	WRD-	47/1990	WRD-	54/1999	Dec-14
39	Wardha	Laxmi Saw Mill, Pulgaon	WRD-	48/1990	WRD-	55/1999	Dec-14
40	Wardha	Hanuman Saw Mill, Pulgaon	WRD-	49/1989	WRD-	56/1999	Dec-14
41	Wardha	Shrikrushna Saw Mill, Pulgaon	WRD-	70/1990	WRD-	57/1999	Dec-14
42	Wardha	Ganesh Saw Mill, Pulgaon	WRD-	74/1990	WRD-	58/1999	Dec-14
43	Wardha	Kadu Timber Saw Mill, Pulgaon		-	WRD-	78/2003	Dec-14
44	Wardha	Vidarbha Saw Mill, Pulgaon		-	WRD-	79/2005	Dec-14
45	Wardha	Dajaram Saw Mill, Wargaon (N)	WRD-	167/1990	WRD-	77/2007	Dec-14
46	Wardha	Pratap Timber Saw Mill, Wardha		-	WRD-	78/2008	Dec-14
47	Wardha	New Ram Saw Mill, Wardha		-	WRD-	79/2011	Dec-14
48	Wardha	Pratap Industries, MIDC, Wardha		-	WRD-	81/2012	Dec-14
1	Samudrapur	Laxmi Saw Mill, Samudrapur	WRD-	37/1987	WRD-	23/1999	Dec-14
2	Samudrapur	Sayeth Saw Mill, Girad	WRD-	91/1987	WRD-	24/1999	Dec-14
3	Samudrapur	Sadguru Saw Mill, Kanpur	WRD-	48/1987	WRD-	72/1999	Dec-14
4	Samudrapur	Ganesh Saw Mill, Kankar		-	WRD-	73/2009	Dec-14
5	Samudrapur	Vishwakarma Saw Mill, Nandori	WRD-	40/1987	WRD-	85/1999	Dec-14
6	Samudrapur	Ganesh Saw Mill, Nandori		-	WRD-	80/2012	Dec-14
7	Samudrapur	Gangavardan Saw Mill, Kankar			WRD-	82/2014	Dec-14
1	Hinga	Jaiyad Wood Industries, Selsu	WRD-	11/1989	WRD-	37/1999	Dec-14
2	Hinga	Anil Saw Mill, Selsu	WRD-	32/1987	WRD-	38/1999	Dec-14
3	Hinga	Kalan Saw Mill, Selsu	WRD-	33/1987	WRD-	39/1999	Dec-14
4	Hinga	Kapse Saw Mill, Selsu	WRD-	35/1991	WRD-	40/1999	Dec-14

Sr. No.	Range	Name of Saw Mill	License No.				Valid up to
			Old		New		
5	Hinga	Ajay Saw Mill, Hinga (Rly)	WRD-	50/1987	WRD-	41/1999	Dec-14
6	Hinga	New Ganesh Saw Mill, Hinga (Rly)	WRD-	57/1987	WRD-	42/1999	Dec-14
7	Kanoja	Jayant Saw Mill, Kanoja	WRD-	54/1987	WRD-	58/1999	Dec-14
8	Kanoja	Bhadra Saw Mill, Kanoja	WRD-	55/1987	WRD-	61/1999	Dec-14
9	Kanoja	Barwa Saw Mill, Dhanegaon	WRD-	77/1987	WRD-	64/1999	Dec-14
1	Talegaon	Ganesh Saw Mill, Talegaon	WRD-	45/1987	WRD-	60/1999	Dec-14
2	Talegaon	Vidyabati Saw Mill, Sawali	WRD-	80/1986	WRD-	70/1999	Dec-14

ABSTRACT

Sr.No.	Range	Nos. of Saw Mill
1	Arvi	8
2	Talegaon	2
3	Ashti	5
4	Kanoja	3
5	Dhanegaon	0
6	Hinga	8
7	Samudrapur	1
8	Wardha	22
	Total	50

Sd/-
Dy. Conservator of Forests
Wardha Division, Wardha

APPENDIX NO. IV

LIST OF CHECK NAKAS IN WARDHA FOREST DIVISION

Sr.No.	Range	Name of Check Naka	Place / Situated on Road
1	Samudrapur	Shivmandi	Girad - Ipri Road
2	Samudrapur	Khek	Kora - Chanur Road
3	Kharagaon	Bokhodi	Sangadapur - Akoli Road
4	Kharangaon	Sangadapur	Sangadapur - Kharangaon Road
5	Kharangaon	Kharangaon	Sangadapur - Kharangaon Road
6	Arvi	Rohana	Pulgaon - Arvi Road
7	Arvi	Wadhona	Arvi - Girpi Road
8	Ashti	Hingni	Ashti - Morshi Road
9	Karanja	Nara	Karanja - Mankwada Road
10	Karanja	Beli Kundi	Karanja -Sangadapur Road
11	Karanja	Rahati	Sangadapur - Kondhali Road
12	Wardha	Anjansi	Hinghanghat - Jam Road

Sd-
Dy. Conservator of Forests
Wardha Division Wardha

APPENDIX NO. LVI

COMPENSATION FOR THE LOSS OF LIVESTOCK DURING 2004 TO MARCH 2014

Year	Total Cases	No. of Cattle Killed	Compensation (Rs)
2004	28	28	132550
2005	77	78	383670
2006	94	94	440105
2007	57	57	282051
2008	43	43	413400
2009	48	48	377080
2010	80	80	388406
2011	59	59	338474
2012	93	93	559250
2013	105	105	585085
2014	96	96	453250
Total	771	771	4852597

Sd-
Dy. Conservator of Forests
Wardha Division Wardha

APPENDIX NO. LVII

AREA UNDER ENCROACHMENT AFTER 1978

Ranges	Wardha			Samudrapur			Hinganghat			Khairagarh			Arvi			Talegaon			Ashti			Karanja			Total		
Year	No.	Area (ha)	Area encroached	No.	Area (ha)	Area encroached	No.	Area (ha)	Area encroached	No.	Area (ha)	Area encroached	No.	Area (ha)	Area encroached	No.	Area (ha)	Area encroached	No.	Area (ha)	Area encroached	No.	Area (ha)	Area encroached	No.	Area (ha)	Area encroached
2004-2005	22	50.83	0.000	178	174.420	0.000	13	25.720	0.000	0	0	0	6	2.100	0.000	12	13.180	0.000	1	1.215	0.000	0	0.000	0.000	234	268.135	0
2005-2006	22	50.83	0.000	178	174.420	0.000	13	25.720	0.000	0	0	0	6	2.100	0.000	12	13.180	0.000	1	1.215	0.000	0	0.000	0.000	234	268.135	0
2006-2007	22	50.83	0.000	178	174.420	0.000	13	25.720	0.000	0	0	0	6	2.100	0.000	12	13.180	0.000	1	1.215	0.000	0	0.000	0.000	234	268.135	0
2007-2008	22	50.83	0.000	178	174.420	0.000	13	25.720	0.000	0	0	0	6	2.100	0.000	12	13.180	0.000	1	1.215	0.000	0	0.000	0.000	234	268.135	0
2008-2009	22	50.83	0.000	178	174.420	0.000	13	25.720	0.000	0	0	0	6	2.100	0.000	12	13.180	0.000	1	1.215	0.000	0	0.000	0.000	234	268.135	0
2009-2010	22	50.83	0.000	178	174.420	0.000	13	25.720	0.000	0	0	0	6	2.100	0.000	12	13.180	0.000	1	1.215	0.000	0	0.000	0.000	234	268.135	0
2010-2011	22	50.83	0.000	178	174.420	0.000	13	25.720	0.000	0	0	0	6	2.100	0.000	12	13.180	0.000	1	1.215	0.000	0	0.000	0.000	234	268.135	0
2011-2012	22	50.83	0.000	178	174.420	0.000	13	25.720	0.000	0	0	0	6	2.100	0.000	12	13.180	0.000	1	1.215	0.000	0	0.000	0.000	234	268.135	0
2012-2013	22	50.83	0.000	178	174.420	0.000	13	25.720	0.000	0	0	0	6	2.100	0.000	12	13.180	0.000	1	1.215	0.000	0	0.000	0.000	234	268.135	0
2013-2014	22	50.83	41.71	178	174.420	0.000	13	25.720	171.20	0	0	0	6	2.100	0.000	12	13.180	0.000	1	1.215	0.000	0	0.000	0.000	234	268.135	512.71

Sd/-
Dy. Conservator of Forests
Wardha Division, Wardha.

APPENDIX NO. LVIII

GRAZING RULES FOR THE MAHARASHTRA STATE.

GOVERNMENT OF MAHARASHTRA
Revenue and Forest Department
Resolution No. 1371/237035 Z
Sachivalaya, Bombay-400 032, 3rd November, 1973.

READ: 1. Government Resolution, Revenue and Forest Department, No. MFP-1368-13221-V, dated 6th December 1968.

2. Letter No. D GRS 47(70-71)-5010 of 71-72, dated 17th November 1971 from the Chief Conservator of Forests, Maharashtra State, Poona.

RESOLUTION:-

In order to remove the disparity in regard to the procedure of cattle grazing with forest in the various regions of the State, a uniform grazing policy was evolved as laid down in Government Resolution referred to in the preamble. The grazing settlement work has been completed in some districts and the same is in progress in other districts. On completion of the work pertaining to the grazing settlement it would be necessary to have uniform procedure in regard to grazing. Government is accordingly pleased to prescribe accompaniment to this Resolution. The various forms, which are to be used in connection with grazing, are also appended to this Resolution.

The Director of Publicity should be requested to give wide Publicity to the rules by issuing suitable press note.

By order and in the name of the Governor of Maharashtra,

Sd/-
D.V. DAMALE
Under Secretary to the Government of Maharashtra, Revenue and Forest Department.

ACCOMPANIMENTS TO GOVERNMENT RESOLUTION REVENUE AND FORESTS DEPARTMENT NO MFP-1371/237035-Z, DATED THE 3RD NOVEMBER 1971

GRAZING RULES FOR THE MAHARASHTRA STATE.

1. GRAZING LICENCES

1. **GRAZING POLICY:-** Grazing Policy for the Maharashtra State is laid down in Government Resolution No.MFP-1365/132211-Y, dated 6th December1965 given in Appendix-A.

2. **GRAZING DIVISION AND GRAZING UNITS:-** Each Forest Division will be a grazing Division. It shall be divided into grazing units under the orders of the Chief Conservator of Forests, Maharashtra State, Poona.

3. **VALIDITY AND DURATION OF LICENCES:** Grazing licenses shall be valid for the grazing unit only, and shall cover a period not exceeding one forest year. All licenses shall lapse on the last day, i.e. the 30th June of the Forest year for which they are issued.

   Note: In exceptional circumstances the Divisional Forest Officer may permit cattle for which a pass has been taken for one unit to graze in another on the same license without a fresh fee.

4. **LICENCES TO WHOM GIVEN AND FOR WHAT AREAS AVAILABLE:**

(i) All grazing in the forest (whether free or otherwise) should be on permit granted by the Forest Department. Grazing license at prescribed rates will be issued to excess cattle of cultivator family and others and may be taken out for any grazing unit in a grazing division provided there is room in the grazing unit.

> Note: The issue of license is subject to such definite allotment of villages to particular grazing unit, to such limitation on the number of cattle to be grazed in any such unit as may have been ordered by Government after special enquiry, and also to such closure to grazing as may be enforced in accordance with the prescriptions of sanctioned working Plans.

ii) Grazing licenses for free grazing for cattle of cultivator family and others will be issued during the period from 1st June to 31st July only. From August 1st no grazing license for free grazing will be issued. licenses at prescribed rates only then be available and they will be issued by Round officers and Range Forest Officers. Provided that if the issue of licenses for free grazing cannot be completed by the end of July, and the Divisional Forest Officers is satisfied that there is good and sufficient reason, he may extend the period of issue to a date not later

than August 20th. This power is to be exercised only in exceptional cases.

(iii) A grazing license may be refused over a period of one year to any individual who has been guilty of persistent illicit grazing, on the order of the Conservator of Forests. Grazing licenses may be refused over a like period in the case of communities whose members have been guilty of persistent illicit grazing, on the order of the Government.

5. The Divisional Forest Officer may from time to time, fix and alter sites for cattle camps in the forests. While fixing the sites the suggestions made by Grazing Settlement Officer will be taken into account. If such a site has been fixed in any forest, license wishing to keep their cattle in such camps shall utilize the site selected.

6 **CATTLE UNITS** : The cattle- units should be computed as follows :

(a) unit.	Adult buffalo	***	2
(b) unit	Adult cow, bull or bullock	***	1
(c) unit.	Buffalo calf under three years Of age at the commencement	***	1
(d) unit	Cow calf	***	1/2

7. **GRAZING CONCESSIONS AND RATES OF GRAZING FEE :**

Grazing units should be formed wherein specified number of animals should be permitted to graze.

Essential cattle, subject to a maximum of two plough units per cultivator family should be allowed free grazing in forests. Plough units shall mean four cattle units computed in accordance with rule 6 above.

8. **GRAZING FEES:** Essential cattle exceeding the aforesaid limit for free grazing and all non-essential cattle should be charged grazing fees at the following rates :-

(a)	Adult buffalo Fees per annum	Rs. 2/-
(b)	Adult cow, bull or bullock, p.a.	Rs. 1/-
(c)	Buffalo calf (less than 3 years but p.a. More than 6 months old.)	Rs. 1/-
(d)	Cow calf (less than 3 years but p.a. More than 6 months old)	Rs. 0.50

Calves up to the age of 6 months should be exempted from the payment of grazing fees.

9. **CONDITION AS TO OWNERSHIP WHEN FREE AND ORDINARY RATES ARE ALLOWED:**

In all cases the concession of grazing cattle fee is subject to the condition that the animals to be so grazed are actually owned by the cultivator family

10. **CERTIFICATE TO BE OBTAINED FROM PATWARI:** Any person who wished to obtain a license for free grazing Must obtain a certificate from the Patwari, Taladi, Gramsewak as provided for in rule 19.

11. **ADMISSION OF BUFFALOES AT FREE RATES:** Buffalo(s) may be included in the number of animals allowed by rule 7 to be grazed free only to the condition that the bulls, bullocks and cows owned by the cultivator family concerned shall be counted first against that number.

12. **ORDINARY RATES:** For all cattle, other than those admissible for free grazing, licenses shall be taken out at prescribed rates but no cattle owner is required to take out a license for more than the actual number of cattle he desires to graze in Government forests.

If a cattle owner wishes to graze his cattle in different herds, he shall be given seperate licenses for each herd. The license, issuer should not compel cattle owner to obtain license for all the cattle owned by them as shown in the columns 4, 5, 6, 7, 8 & 9 of Patwaris certificate but should, as soon as possible after the last August, report to the Range Officer the name of any person who takes out a pass for smaller number than the total owned.

13. **CALVES:** Calves less than six months old on 1st July of the Grazing Year may graze free when accompanying other cattle which are being grazed under license.

14. **FREE TRANSIT WITHIN GRAZING DIVISION:** Except in the case mentioned in the rule next following holders of licenses are allowed a reasonable time for the passage of their cattle, free of charge, through every unit within the grazing division in which the owner resides, which they are obliged to traverse in order to reach that for which they have taken out grazing licenses.
Note: No transit pass, as described below, is required for cattle subject to this rule.

15. **TRANSIT:** A transit pass is required to be taken out for all cattle proceeding to graze in a Government forest outside the

grazing division in which their owner resides, if on the way there, they are obliged to pass through Government forest and if owner has not previously taken out a license for the grazing division to which he is proceeding. If he has taken out a license before proceeding to the selected unit with his cattle the license can be produced as authority for passing through Government Forest in lieu of a transit pass.

Note 1: All cattle proceeding to graze in a Government forest outside the grazing division in which their owner resides, are charged for at prescribed rates (see rule 8). If the owner has not previously taken out a license for the grazing division to which he is proceeding, he must do so soon as the cattle reach the grazing division in which they are to be grazed.

Note 2: When a cultivator (family who has not taken out a grazing license) wishes to graze his cattle in areas, other than Government forest while to reach such areas he is obliged to pass through Govt. forest he may be allowed transit passes at the discretion of the Divisional Forest Officer. In these cases the transit passes shall not be issued by licensed vendors but by Range officers, and only on the definite order of the Divisional Forest Officer.

16. **ISSUE OF TRANSIT PASSES** :- Transit passes shall be issued in the form of Appendix-C and at the rate of ten paisa per animal for a period not exceeding one month, excluding calves (vide rule 13), and shall be subject to the condition that the cattle covered by the pass shall not stay more, than a reasonable time in each grazing unit through which they are obliged to pass, and while passing through any such unit shall be halted only at recognized forest camps, at any one of which they shall not ordinarily halt for more than two nights.

Transit passes (Other than annual transit passes, vide rule 16) are valid only for the journey specified on the pass and must be given up on reaching destination.

Note: Should the journey occupy more than one month, a further monthly fee must be paid.

17. No transit pass shall be required for animals accompanying ordinary travelers, including cart men.

18. **TRANSIT PASSES FOR PROFESSIONAL CARRIERS AND CATTLE DEALERS:** Professional carriers and cattle dealers, such as Banjara, Hasalya, Kathewadis, Thelaris and Gawalis are allowed to take out transit passes under the conditions, detailed in rule 16, when journeying through Government forest. Any person of this description, if they prefer, may take out annual transit passes in the form given in Appendix-D on payment of Rs. 2/- per buffalo, Re. 1/- per bull,

bullock, cow, horse or pony. Such annual passes, in addition to being transit passes, shall cover the grazing of the animals entered there in any one grazing unit while the pass holders are residents at their homes during the rainy season. The name and situation of such unit shall be specified on the pass.

PROCEDURE FOR GRANT OF LICENCES :

17. **CERTIFICATE TO BE ISSUED BY PATWARIS/ TALATHIS/ GRAM-SEVAKS TO APPLICANTS ENTITLED TO GRAZE THEIR CATTLE FREE :**

The Patwari/Talathi/GramSevak shall issue the certificate on demand to all cultivator families within his jurisdiction, subject to any orders passed under sub rule (i) of rule 4 in the prescribed form in rule-22 and he shall be entitled to charge a waiting fee of 5 paisa per certificate. Certificate may be obtained from the Patwaris/Talathis/Gram Sevak at any time from 1st to 31st May. The Patwari/Talathi/ Gram Sevaks will not issue any certificate for the ensuing Grazing year after 31st May.

18. In case of loss of a certificate, a duplicate copy can be obtained from the Patwaris/Talathis/Gram Sevaks concerned who shall be entitled to charge a waiting fee of 10 Paisa for such copy. The word Duplicate should be written across the copy by the Patwari/Talathi/Gram Sevak.

19. **NEW SETTLERS :** If a new settler wishes to obtain a certificate, the Patwari /Talathi/Gram Sevak shall prepare one for him after satisfying himself that he has taken up land for agricultural purposes. This certificate shall not be valid unless endorsed by the Revenue Inspector to the effect that the person to whom the certificate is given is a bonafide cultivator.

20. **PATWARI/TALATHI/GRAM SEVAK CERTIFICATE :**
(See Appendix No.E)

These certificate books shall be written by the Patwari/Talathi/Gram Sevak between 1st to 31st May. The Patwari/Talathi/Gram Sevak shall sign and date each certificate.

Part I of the certificate shall be retained in the certificate book by the Patwari/Talathi/Gram Sevak. Part II and III shall be given to the cultivator(families), and shall be presented by him to the license vendor when he applies for a license.

23. **CERTIFICATE HOLDERS ENTITLED TO LICENCE FOR FREE GRAZING** Subject to the provisions of rule 4 a cultivator (family) personally producing his certificate to a license vendor, shall be entitled to obtain a license for free

grazing and at prescribed rate for such animal as are admissible under these rules.

Note: If the applicant is unable to appear in person, he should endorse the certificate, stating the number and kind of animal he wishes to graze.

24. **LICENCES TO BE ISSUED BY FOREST LICENCE VENDERS:**

Licenses will be issued in the form given in Appendix-E, they will be issued by License venders persons authorized to issue license from 15th June to 31st July or such later date as the Divisional Forest Officer may order under the provision to rule 4 (2) after this date they will be issued only by Range Officers and Round Officers.

25. **HOW LICENCE VENDORS ARE TO DEAL WITH CERTIFICATE:**

The license vendor shall sign and date both parts of each certificate presented to him by the cultivator, before he issues a license for free grazing and shall attach part III of the certificate to the part of the license, from that remains in his possession. Part II of the certificate shall be returned to the cultivator concerned.

26. **INFORMATION TO BE SUPPLIED TO LICENCE VENDORS:**

License vendors shall be supplied with a list showing the allotment of Villages to particular Units in their own grazing divisions and the limits fixed as regards the numbers of cattle to be grazed in particular units, where any such allotment or limitation has been order by the Government.

27. **LOST GRAZING LICENCES:** License holders can obtain copies of lost grazing licenses by purchasing a 50 paisa rated pass or remitting the amount in the treasury per copy from the Commission Vendor, and presenting it to the Range Forest Officer with an application. The later will issue a copy of the lost license.

III. **CHECK OF CERTIFICATES AND LICENCES:**

28. **CHECK OF CERTIFICATE BY REVENUE INSPECTORS :** The Revenue Inspector shall check the entries in Part of the certificate book but shall in no case call cultivators away from their villages for this purpose. Ordinarily the Revenue Inspector shall check at least 50% of the entries in columns 3 to 9 with the aid of the latest Jamaa Bilan khasra or village Form No -15, but the Collector may, in consultation with the Divisional Forest Officer reduce the standard wherever advisable.

30. **CHECK OF CERTIFICATES BY THE SUPERINTENDENT OF LAND RECORDS:** The Superintendent of Land Records and his Assistant shall make it a point of touring during June and July and checking as much as possible of the work of Patwaris/Talathis/Gram Sevaks and Revenue Inspectors under these rules.

31. **CERTIFICATE BOOKS AFTER CHECK TO BE SENT TO THE DIVISIONAL FOREST OFFICER:** On the 1st August the Patwari/Talathi/Gram Sevak shall send Part I of the certificate book to the Revenue Inspector who shall, there upon, forward it to the Divisional Forest Officer for comparison with the Part-III (see rule 31). Should the Divisional Forest Officer find any discrepancies between Part-I and Part-III he shall report to the Collector for necessary action.

32. **LICENCE VENDORS TO FORWARD COUNTER FOILS TO THE DIVISIONAL FOREST OFFICER :** The licence Vendors shall forward to the Divisional Forest Officer the counterfoils of the licences issued by them with Part-III of the certificates attached vide rule-23.

33. **CERTIFICATE AND LICENCES TO BE PRODUCED ON DEMAND:**
The Range Forest Officer or any Forest official authorised by him may call on the Patwari/Talathi/Gram Sevak or cultivator to show him the Parts of the certificates, licences and transit passes in his possession.

34. **CHECK BY FOREST DEPARTMENT :** The Divisional Forest Officer or Range Officer when touring through a Patwari's/Talathi's/Gram Sevak's circle may call on the Patwari to produce the Tirumma mulan Kolasara or the village Form No. 13 for the purposes of check, but Patwaris shall on no account be called away from their circles for this purpose.

IV. **INSTRUCTIONS FOR THE COLLECTION AND REMITTANCE OF GRAZING REVENUE :**

34. Grazing revenue shall be collected in cash paid for grazing licences. The agency employed for issuing grazing licences for cattle grazing in Government Forests will mainly be the same as that employed for sale of transit passes for forest produce. Commission Vendor shall ordinarily be paid a commission of 10 paise for each rupee of grazing revenue collected by them provided that the Conservator of Forest may, for reasons to be recorded in writing, fix the rate of discount to a figure not exceeding 30 paise in a rupee. Such sanction shall hold good for a period of not more than 12 months at a time from the date of its grant and shall be subject to revision

each year. The grazing year for which licences shall be valid shall commence on the 1st July and end of the 30th June.

Note : Whenever possible Gram Panchayat will be appointed as Vendor.

35. The officer shall by the end of April every year, report to the Divisional Forest Officer whether the number of Communum Vendors in his range is adequate, and whether all the vendors are efficient enough to carry on the work of issuing grazing licences if he requires any additional vendors from the permanent forest establishment. The Divisional Forest Officer shall then proceed on the recommendation of the Range Officer to appoint a licence issuer either a Communum Vendor or Round Officer, for each grazing unit.

36. Each grazing unit and the village served by it shall constitute a Grazing Circle. For each such circle a headquarter shall be fixed where the licence vendor shall ordinarily reside. Each circle shall further be sub-divided into a convenient number of Sub-circles and a centrally situated village shall be fixed for each sub-circle at which licence shall be issued for the Sub-circle. Such sub-division shall be approved by Divisional Forest Officer and shall remain in force until altered by a special order of that Officer, who shall also fix the dates for the issue of licences at the headquarter of each sub-circle shall be framed to prevent any owner of cattle from having to go more than 6 Km. for his licence. A list of such dates shall be published by 15th May in all the villages concerned through the Patwaris and village Kotwals. Three to four days should ordinarily be allotted for the issue of licence for each Sub-circle. Commencing from the 15th June the licence issuer shall visit each sub-circle headquarter in turn and issue at each licences for the village allotted to the sub-circle. During at least the last week of July he shall be present at the headquarter of the circle for the issue of licences for the whole circle.

37. Every licence issuer shall be personally responsible for all forest revenue collected by him. No licence issuer shall, without special reason to be reported in writing with his next remittance, retain a cash balance on account of forest revenue exceeding the amount of security furnished by him.

38. The Range Officer shall arrange all grazing revenue collected by licence issuers in his range remitted into the treasury or sub-treasury promptly. For this purpose he should arrange to have the money brought to him by members of the forest staff who have furnished adequate security. The Range Officer will remit the revenue from time to time to the Treasury under a treasury challan, as in the case of other forest revenue.

39. Grazing licence book shall be kept under lock and key in the custody of the licence clerk in Divisional Forest Officer or his Gazetted Assistant. The divisional Forest Assistant or his Gazetted assistant must, however, check the stock himself before the grazing licence book are issued to the Range Officer in the middle of May and again immediately after all the unused and partly used grazing license books are returned to the Divisional Forest Officer as prescribed in rule 47. Each grazing licence form shall bear a rubber stamp impression showing the year and the name of the Division for which it is valid. Before making a Range Office inspection the Divisional Forest Officer shall obtain from his stock register, an abstract of the grazing licence books issued to the Range and check this carefully with the Range Stock Register and verify the entries in that register.

40. During the time of issue of grazing licences the Range Officer and his Round Officers should constantly tour in their respective charges, paying surprise visits to issuing stations as often as possible and checking the work. Such tours will enable the Range Officer and Round Officer to hear and promptly redress the cattle owner's grievances and also to detect and prevent corruption and will facilitate the safe transmission of grazing revenue as provided above.

41. The licence issuer shall maintain a separate grazing cash book (Form IX-A-27), in which he shall enter all grazing licences issued by him. This form shall be filled in daily and the totals of different columns entered daily. Separate forms shall be used for different units, if the same licence issuer issues licences for more than one unit.

42. As soon as possible after the 1st August, the Range Officer should check the grazing book of each of his licence issuer with the licences issued by him and tally the amount of the revenue recovered with the treasury challan. This check should be very elaborate. Each licence should be checked with the Patwaris certificates also with the entry in the grazing cash book. The rate should also be checked. An abstract of the total number of cattle for which licences have been issued should be prepared village by village and unit by unit, the figures compared with those of the previous year and all fluctuations explained. These abstracts should be submitted to the Divisional Forest Officers by the end of August, at the latest.

43. After the check is completed the Range Officer should recover all counterfoils of used licence books, all unused and partly used books and the grazing cash book and deposit them in his office until they are sent to the Divisional Officer as prescribed in rule 47.

44. After the 31st July, the Range Officer shall arrange for the check of the cattle in the forest by the Round Officers and if necessary some literate Forest Guards. The check should be completed by the middle of September, at the latest. The Range Officer should also furnish each checking officer with a list of cattle owners who obtained licences for a smaller number of cattle than that owned by them. He should closely participate in the work of checking.

45. The Divisional Forest Officer may temporarily transfer special duty staff from charges during the period of checking set out in rule 43.

46. The Checking Officer should check the number of cattle actually grazing in the forests with the number entered in the licence, verify the entries in the licence with those in the Patwari/Talathi/Gram Sewak certificate and check the rates of grazing duty recovered. In the case of cattle not recovered by licences, he should submit usual offence report to the Range Forest Officer and he should also report any discrepancies in the licences. In token of having checked the cattle he should sign and date both the second and third parts of the licences produced by the graziers, noting there on any discrepancies discovered, and take away with him the third part of the licence, returning the second part and the Patwari/Talathi/Gram Sewak certificate of the grazier. The percentage of checking of grazing licences and collection of the third parts in the forests should at least be 75 per cent.

47. If a grazier is in charge of cattle of more than one owner, it is not sufficient to check the total number of cattle found grazing with the total number entered in all the licences taken together. The grazier should be made to state the number of cattle of each owner found grazing that day and each such number actually grazing is in excess of that entered in the licence of an owner, the excess number should be treated as not covered by licence, though the total number in the herd may tally with or is found to be even less than the total entered in all the licences taken together.

48. The checking officer shall prepare a list of all the third part of licence recovered by him and send the list, together with the third parts, to the Range Forest immediately. On receipt of the third part in the Range Office the Range Clerk should paste each of them on the corresponding counterfoil and check at least 5% of such counter foil, bringing any discrepancies or irregularities discovered by him during the course of check to the notice of Range Officer. The checking and passing of the counterfoils should be

completed by the Range Clerk at the latest by the end of November. While the Range Clerk is checking and passing the third parts, the Range Officer should scrutinize his work by checking at least 5% of the third part of the licence himself.

When all the third parts of the licences recovered have been checked and passed and not later than the 31st December in any case, the counterfoils of grazing licence books together with all the unused and partly used books shall be sent to the Division Office for further checking.

At least 50% of the counterfoils should be checked in the Divisional Office by the clerk concerned and 5 per cent, by a Gazetted Officer.

Before these are submitted, a limited number of licence books will be sent to the Range Officers and Round Officers for the issue of licences during the remainder of the year. All such books, whether used or unused, will again be returned to the Division Office after receipt in the Range Offices of the new stock of books in May. It is essential that on receipt in the Division Office all books, whether used or unused, should be checked with the stock register to ensure that none have been kept back by the Range Officer.

******

APPENDIX – LVIII - A

GRAZING POLICY

GOVERNMENT OF MAHARASHTRA
Revenue and Forest Department,
Resolution No. MFP-1365/133211-V
Sachivalaya, Bombay-32(BR), dated 6th December, 1968.

RESOLUTION

1. Different sets of rules regarding grazing in Government Forests are at present prevalent in the three regions of this State, viz. Western Maharashtra, Vidarbha and Marathwada. This disparity needs to be set right. Further, the Government of India has in its National Forest Policy Resolution laid down certain guidelines for formulation of the grazing policy by the State Government. Accordingly, a grazing policy in consonance with these guidelines need to be evolved for uniform application throughout Maharashtra. Such a policy must have the ultimate aim of providing ideal pasturage within the resources available in the State Forests without letting the resource itself to stagnate and deteriorate. It has further to be based on sound principles of forestry. The entire question has been engaging the attention of Government for some time past. It was also referred to the State Forest Advisory Committee for its advice.

2. After examining the question in all its aspects and also taking into consideration the views unanimously expressed by the State Forest Advisory Committee, Government is pleased to direct that the grazing rules as set out in the Annexure to this Government Resolution should be made applicable throughout the State of Maharashtra.

3. In the Vidarbha region of the State where grazing settlement have already been made, the rules contained in the annexure to this Govt. Resolution should be made applicable from the 1st July 1969, when the next grazing year will commence. In the remaining areas these rules should be enforced as and when grazing settlements are made. These settlements should be undertaken in stages. The areas containing fairly good forests which are in danger of destruction due to uncontrolled grazing should be selected first for the settlement work. The selection of the areas should also be so made as to be able to demonstrate, within a reasonable short period how the forest in these areas could be developed with control grazing. The work of carrying out grazing settlement should be undertaken in Thane, Nashik, Dhule, Jalgaon and Nanded districts in the instance first.

4. This Government Resolution issues with the concurrence of Finance Department vide its un-official reference No. 1756/ 3258-III, dated the 4th November, 1968.

By order and in the Name of the Governor of Maharashtra,

Sd/- A.I. PALEKAR
Under Secretary to Government.

ACCOMPANIMENT TO GOVERNMENT RESOLUTION, REVENUE AND FOREST DEPARTMENT, NO. MFP-1365/132231-V, DATED THE 6TH DECEMBER 1968.

GRAZING RULES FOR FOREST AREAS IN MAHARASHTRA STATE

In areas where no Grazing Settlements have so far been carried out, such settlements should first be undertaken for the purpose of classifying various forest areas on a functional basis and fixing the maximum grazing incidence for each category as indicated below.

(a) **PROTECTED FORESTS** : This category will include steep and precipitous forests especially those in the catchment areas of important river valley projects and also the denuded lands which are in the dire need of soil conservation and afforestation. Grazing should be altogether prohibited in these forests in exceptional cases.

(b) **TREE FORESTS** : This category will include forests where production of timber is the main objects of management. The grazing incidence for these forests should be one cattle unit for 1 acres.

(c) **MINOR FORESTS** : This category will comprise forests in which production of firewood on a sustained basis is the prime object of management. The grazing incidence for these forests should be one cattle unit for 1 ½ to 2 acres.

(d) **PASTURE LANDS** : This category will include specially stocked forests or lands that have ceased to yield even small timber but which are conveniently situated for providing grazing to the adjoining cattle population. The grazing incidence for these lands should one cattle unit per acre.

(e) **GRASS RESERVES** : This category will include all Forest areas set apart for the production of good fodder grass. Grazing should be completely eliminated from these areas, but cutting of grass may be permitted according to Rules.

1. The cattle units should be computed as follows :-

(a)	Adult Buffalo	2 Units
(b)	Adult Cow, bull or bullock	1 Unit
(c)	Buffalo calf under three years of age at the commencement of grazing year.	1 Unit
(d)	Cow calf	1/2 Unit

2. Grazing units should be formed wherein a specified number of animals should be permitted to graze.

Essential cattle, subject to maximum of two plough units per cultivator family should be allowed free grazing in the forests. A plough unit shall mean four cattle units computed in accordance with para 2 above.

5. Essential cattle exceeding the aforesaid limit for free grazing and all non essential cattle should be charged fees at the following rates:

(a)	Adult buffalo Fees per annum		Rs. 2/-
(b)	Adult cow, bull or bullock	—do—	Rs. 1/-
(c)	Buffalo calf (less than 3 years but more than 6 months old)	—do—	Rs. 1/-
(d)	Cow calf (less than 3 years but more than 6 months old)	—do—	Rs. 0.50/-

Animals upto the age of 6 months should be exempted from the payment of grazing fees.

6. The villages should be listed under each grazing unit to ensure equitable distribution within permissible limits of the number of cattle that may graze, where demand for grazing priorities to be laid down.

7. In any case, cattle over and above the carrying capacity of a grazing unit, should not be allowed to graze in the unit.

8. All grazing in the forests (whether free or otherwise) should be on permits granted by the Forest Department. Penal action (such as impounding of cattle or prosecution) should be taken on unauthorised grazing. Grazing in the forests by goats should be prohibited altogether. For sheep grazing and rate of grazing and rate of fees shall be fixed after obtaining Government approval.

7. The Forest areas should be closed to grazing according to silvicultural requirement under the provisions of sanctioned working plans. Monsoon and rotational closures should be provided in heavily grazed units and in area susceptible to erosion. Special closures for specified period may also be enforced for the implementation of special schemes of the Forest Department. Fodder areas required for fodder banks should be closed to grazing.

******

APPENDIX NO. – LVIII - B

Book No. Parwari's Taluka's Gram

Sewa's

Certificate Book No.
Certificate No.

Licence No.
Licence for Grazing

(First Part)
(Second Part) as per I Part
(Third Part) –do–

Name :
Residence :

Particulars of cattle	Number	Rate Grazing
		Rs.
Ps.		

1) Free
2) At prescribed rates

Year for which it is valid
Forest Range
Grazing unit for which licence is issued

Date Signature of Licence Vendor
Naka

This licence is subject to the following conditions :

1) All cattle taken into or allowed to stay in the Forest shall be accompanied by a major herdsman in charge of them.

2) The herdsman will take this licence with him whenever he takes cattle into the forests and will them produce it on the demand by any forest official.

3) In the event of contagious disease occurring in the neighbourhood of the grazing unit for which the licence is issued, Government may, if it thinks fit, arrange for the inoculation of the Cattle, free of cost, and the herdsman shall permit such inoculation to be carried out.

On breach of any of these conditions the licence will be void and the cattle, herdsman and owners will be liable to treat as though this licence did not exist.

APPENDIX NO. LVIII - C

Transit Grazing Pass - Ordinary (First Part)

(Second part) as per I part

(Third part) -do-

Book No. _____ Pass No. _____

Name : _____

Residence : _____

From District	To District	Number of animals excluding	Rate	Period of for which available (See foot note 2)	Total
1	2	3	4	5	6
					Rs P

Date of issue : Licence Vendor's Signature

Note

(1) This transit pass is issued subject to the conditions that the cattle covered thereby shall not stay more than a reasonable period in any grazing unit through which they are obliged to pass. While passing through any such unit the cattle shall be halted only at the recognized camps where they shall not halt ordinarily more than two nights.

(2) This pass is valid only for the journey specified on the pass and must be given up on reaching the destination.

******

APPENDIX NO. LVIII - D

Transit Grazing Pass - Ordinary (First Part)

(Second part) as per I part.

(Third part) do

Book No. .....

Pass No. .....

Name .....

Residence: .....

Particulars of cattle	Number	Rate each	Grazing fees
1	2	3	4
Cows, Bullocks, Buffaloes, Calves, sheep etc.			

Time for which valid :

Date of issue:

Name of grazing unit in which cattle entered in this pass are entitled to grazing while the pass - holder is in residence at his home during the rainy season

License Vendor's Signature

NAKA :

This transit pass is issued subject to the condition that expect while grazing in the grazing unit mentioned therein during the rainy season, the cattle covered thereby shall not stay more than a reasonable period in any grazing unit which they are obliged to pass through. While passing through any such unit the cattle shall be halted only at recognized forest camps at any one of which they shall not halt ordinarily more than two nights.

******

APPENDIX NO. LVIII - E

19. BOOKS OF CERTIFICATE SHALL BE PRINTED IN TRIPLICATE IN THE FOLLOWING FORM

PATWARI/TALATHI/GRAM SEVAK CERTIFICATE

Patwari/
Talathi
Gram Sevak

Pass No. _____

Book No.

Name of agriculturist –

Father's name – Residence –

Part-I									Part-II	Part-III
Name & surname/name of the village	Patwari Talathi/Gram Sevak Circle No.	Occupied area of holding of land on sub-lease	Number of cattle owned						As per Part-I	As per Part-II
			Bulls/Bullocks or Cows		He buffaloes		She buffaloes			
			Calves 4	Adults 5	Calves 6	Adults 7	Calves 8	Adults 9		
1	2	3	4	5	6	7	8	9	10	11

Note 1 - The total number of animals shown in columns 4 to 9 will be the number actually owned by the persons to whom the certificate is issued and will include all animals except calves less than 6 months old at the time when the licence is issued, accompanying other cattle which are being grazed under licence.

Note 2 - (1) Calves: Animals which are above 6 months and below 3 years on 1st July of the grazing year.

(2) Adults: Animals, which are above 3 years on 1st July of the grazing year.

******

APPENDIXN O. LIX

GRAZING UNITS, AVERAGE AREA OPEN TO GRAZING INCIDENCE, NO. OF CATTLE UNITS PERMISSIBLE & VILLAGE LISTED TO GRAZING UNITS

Particulars of Grazing Unit						Maximum Permissible		Proposed Arrangement
Sr. No.	Grazing Unit & Circles	Range	Compt. Included (RF/NRF)	Total Area in Ha	Average Area Open to Grazing in Ha.	Grazing Incidence per cattle Unit in Ha.	No. of Cattle Unit	Village Listed
1	Nilkal - DFO	Kanakapura	RF-302, RF-313, 317 to 320	2165.158	1443.438	1.50	1500	Nilkal, Kalkere, Pippal, Jogigunjabe, Chikkal, Lingana, Gavidipet
2	Gaud - SCF	Kanakapura	RF-301, RF-321 to 329	4546.625	3470.222	1.20	2892	Bandar, Kanakapur, Widigere, Gollarahalli, Dibbigana, Kenchigal, Nilagund, Talli, Tadigana
3	Malligana - GulFDM	Kanakapura	RF-238,239,241,243,273,274, RF-314,2584	396.741	267.372	0.80	340	Kilakupe, Dasagupe, Mallupur, Gilli, Ajjal, Saighat, Talli, Pandipur
Total				8181.524	5413.038		5340	
1	Kodihal - SCF	Hagalur	RF-225, RF-240,242,276 to 278	1471.883	1101.700	1.20	1021	Ajja, Tamarasada Kaledevanapura, Kharabe, Kodagana, Kodihal, Chavadi
2	Nilakote - SCF	Hagalur	RF-224,225,237	377.109	283.978	1.20	1482	Bilikere(Kote), Nemali, Gollapl, Doni, Gummanal Aramagere, Hosapet(Doni), Kalidhara, Gondi, Jarur
3	Mallapalli Betta - SCF	Hagalur	RF-185,250,251,259,261,266A	1316.699	921.529	1.20	1268	Mallapur, Kilara
4	Devagere - DFO	Hagalur	RF-201,202,203, RF-	781.48	313.648	1.50	441	Devagere, Halale
5	Hosagupam - DFO	Hagalur	RF-228,234,238,243,(p-241,251,257), RF-248A	1776.938	1183.153	1.20	898	Hosagupam
6	Dasagupam - DFO	Hagalur	RF-218 to 220,224 to 227,254,260 RF-261,270A	1084.842	1278.631	1.20	1189	Kilarla, Hosagupam, Wanavilasa, Sivagupa, Talli, Dasagupa
7	Dasagupam - DFO	Hagalur	RF-213,252,254,255, RF-259A	555.540	527.851	0.80	820	Kilagupa, Kurgal, Nallavalli
8	Tamarasada P.F. CAM	Hagalur	RF-217, 218, 254,263	439.536	261.656	1.20	395	Arkasavi (J), Kurpa
Total				8268.551	6088.427		8454	
1	Dasga - SCF	Kharaga	RF-164 to 205	3276.927	2459.642	1.20	1237	Dasga, Upper, Sarnal
2	Talavadi - SCF	Kharaga	211 to 226	3241.159	2481.245	1.20	2227	Talavadi, Kilakotlur
3	Kilakupe FD CAM	Kharaga	RF-220	252.228	202.009	1.20	82*	Kilakote
Total				6982.941	5141.113		3868	
1	Bilamale - SCF	Ajja	RF-182, RF-198,207,209 to 214	2263.933	1838.454	1.20	1533	Bedamanapalli, Dasagupa, Chavadi, Lakgod

Particulars of Grazing Unit						Maximum Permissible		Proposed Arrangement
Sr.No	Grazing Unit & Circle	Range	Compt. Included (RF/PF)	Total Area in Ha.	Average area Open to Grazing in Ha.	Grazing Intensity per unit Unit in Ha	No. of Cattle Unit	Village Served
2	Bhilavade - DCI	Ajra	PF-122,124,126,129,[illegible] to 131,133,135 to 137	2870.830	2488.289	1.20	1407	Jambhali, Ghopli
3	Warangpur - DCI	Ajra	PF-138, PF-142 to 144, 147, 148, 150, 151	2888.610	1648.289	1.20	1374	Pachal, Warangpur
4	Ghotal - DCI	Ajra	PF-127,134 to 137, 139,187,202 to 212	2893.111	2400.242	1.20	2334	Kalegaon Dhotim
5	Ajra - DCI	Ajra	PF-62, 63, 64, 134, 141, 145, 146, PF-158, 159, 161, 165A	1578.143	1127.245	1.20	940	Ajra, Ajra Nagarpalika Rajaram
6	Devrukh - AFFORESTATION	Ajra	PF - 85, 86, 96, 97, 98, 107, 145, 146, 147, 148	986.100	560.916	0.60	1402	Devrukh, Pangaon, Ghosali, Pipalkhop
7	Devgad - DEFENCE	Ajra	PF- 62, 63, 64, 140, 142, 143, 144	520.636	264.428	0.60	661	Kochale
8	Pangaon - DEFENCE	Ajra	PF- 93, 94, 101 to 103, 105	581.333	358.500	0.40	896	Sonak (Bu), Pangaon (Bu)
Total				13198.762	8847.431		8449	
1	Kalgaon - DFC	Kalgaon	PF- 38, 41, 42, 50 to 53, 105-110 to 117, 120, 121, 122	3535.661	3139.699	1.20	2616	Ghosali, Ajrapur, Wadala, Sonarpur, Tarwar, Zolgaon, Zolewadi, Phanaswadi, Kalgaon
2	Kalgaon-Wadala - DFC	Kalgaon	PF- 47, PF- 102, 103, 104, 108, 110 to 112	1874.800	1166.579	1.20	1013	Parel, New Parel
3	Khalapur - DEFENCE	Kalgaon	PF-111,21, RF-44	922.332	502.952	0.40	1402	Kalwadikar, Jaitpur
4	Kharil - AFFORESTATION	Kalgaon	PF-48,70,71,80,86,99,101,102	894.789	557.598	0.40	1394	Dahiganon Dhotim, Pangaon, Dahiganon
5	Vavanhole - DEFENCE	Kalgaon	PF-1,2,4,7,	577.229	289.654	0.40	724	Sonarpur, Wavalhapur
6	Lavangan - DEFENCE	Kalgaon	PF-32,39	494.049	342.126	0.40	856	Kalalpur, Khanapur, Rajapur, Ajrapur
7	Shirgaon - DEFENCE	Kalgaon	PF-3,8,10,29	333.264	177.632	0.40	444	Sonarpur,Shirgaon,Tarwadi
8	Pangaon - DEFENCE	Kalgaon	PF-12,13,17-19	575.048	289.532	0.40	724	Tarwadi
9	Vavanhole - DEFENCE	Kalgaon	PF-14,17,18	370.421	265.338	0.40	664	Pavanhole,Zolgaon
10	Pavanhole - DEFENCE	Kalgaon	PF-35,36	543.014	321.077	0.40	803	Ghosali,Ajrapur, Sonarpur, Tarwar, Zolgaon, Kalgaon
11	Kalgaon - DEFENCE	Kalgaon	PF-47,48	583.564	250.497	0.40	626	Kalgaon,Thal,Wadala,Zolewadi,Wadgaon
12	Pavanhole - DEFENCE	Kalgaon	PF-17,18,19,35,36,46A	581.234	263.611	0.40	659	Ajrapur,Sonarpur
13	Tarwar-Kalgaon - DEFENCE	Kalgaon	PF-29 to 32	880.131	488.072	0.40	1220	Kalgaon,Tarwar,Wadi,Sonarpur
14	Tarwadi - DEFENCE	Kalgaon	PF-42,43,99,100,111,112,PF-134	581.888	258.941	0.40	647	Ajrapur, Tarwadi, Khapar, Kalgaon, Sonarpur

Particulars of Grazing Unit						Maximum Permissible		Proposed Arrangement
Sl.No	Grazing Unit & Closes	Range	Compt. Included (RF/VRF)	Total Area in Ha.	Average Area Open to Grazing in Ha.	Grazing Incidence per cattle Unit in Ha.	No of Cattle Unit	Village Listed
11	Elagiri - DEER-I	Ambur	RF-47,48,49,51,59,61	455.370	387.655	0.40	769	Kuthirkola, Pandikanai, Bodakkal, Kakkamalai, Nayanai, Nandiyala
12	Dhadi - DEER-II	Ambur	RF-23,33,34,39	280.870	238.814	0.40	597	Dhadi, Kachaluai, Vandiyakkai
13	Kaliyur - DEER-III	Ambur	RF-37,38	750.330	600.087	0.40	1500	Kallakuruchi, Kalasakkai, Vadagarai
Total				1248.570	1088.556		1497	
1	Kilnilgiri - IWC	Tirupattur	RF-77,78,130,131,132,133,134	1665.594	1332.475	1.20	1111	Nilavarai
2	Ajjanadi - ICI	Tirupattur	RF-99, 100, 101, 107, 108, 123	1623.200	1135.240	1.20	946	Kilavur, Solakkiri, Sarugaikkai, Pillayur
3	Jalagi-ICI	Tirupattur	RF-130 to 137, 140, 141A	1700.120	1275.090	1.20	1063	Kanavur, Chennasandiram, Jalagamur, Pagalur, Kachala Eleripet
4	Talagam - ICI	Tirupattur	RF-34, 35, 36, 37, 38, 39, 40, 41	1672.844	1170.814	1.20	975	Jangalur, Kuthirkkolai, Kuruppur, Talagamur
5	Kandhilikuppam - IWC	Tirupattur	RF-87, 88, 89, 90, 126, 128, 129, 130, 131	1000.536	1150.616	1.20	1126	Thirukkachi, Kalavanai, Kandiyur
Total				6962.788	6180.240		5150	
1	Gudiyatham - ICI	Gudiyatham	RF-140, 146, 171, 172, 173, 178, 180, RF-185 to 187	2318.858	1892.809	1.20	1579	Chinnaiah, Dhamalcheruvu, Kandili, Dharmakuttai Lingu, Bethani, Pannaiah, Gurrambadi
2	Mandaram - ICI	Kaniyambadi	RF-161, 171, 172, RF-52 to 57, 59	2254.846	1662.431	1.20	1385	Dhoppanapalli, Bilimangalam, Ram Jangalu
3	Dhadi - ICI	Kaniyambadi	RF - 187, 194, 195, RF- 39 to 47, 49	1425.600	896.328	1.20	1269	Kapili, Dhadi, Nagaram, Ghanthur, Pallam, Bathipalli, Sathiram, Tamak (R)
4	Jaga - IWC	Kaniyambadi	RF-170,174,180, RF- 62, 63	1260.320	952.429	1.20	1031	Chittagi, Gudiyillam, Jaga, Vellakkallu, Kapili, Pallali
5	Kaniyambadi - IWC	Kaniyambadi	RF-110, 114, 115, 116 to 119, 168, 173, RF-182, 183	1325.870	1038.202	1.20	865	Kandaribanda, Kandi, Rajapet
6	Agraharam - ICI	Kaniyambadi	RF- 122, 126, 129, 132, 143, 149, 150, RF-181	452.100	253.322	3.00	428	Jaravalla, Agraharam, Elavanai
7	Agraharam - ICI (R)	Kaniyambadi	RF- 119, 120, 121 to 123, 140, 141, 142	388.233	109.254	3.00	428	Kamaraj, Jaravalla
8	Pillayar - ICI (R)	Kaniyambadi	RF- 117, 124, 125, 126, 139, 153	481.233	347.317	3.00	405	Jangamvalla, Kalavanai, Agraharam, Jaga, Vellakkallu
Total				10153.870	6931.777		7792	
Grand Total				18328.228	14200.573		14439	

Sd/-
Dy. Conservator of Forests
Vellore Division, Vellore

APPENDIX NO. LX

AREA AVAILABLE FOR SHEEP GRAZING

Range	Total Sheep	Area Available in ha.	Remarks
Wardha	1587	3568.00	
Talegaon	430	552.13	
Arvi	1504	454.64	
Samudrapur	326	1031.55	
Khurzgaon	0	0	
Hinganghat	41	751.87	
Karanja	142	559.81	
Ashti	212	82.38	
Total	**3902**	**7610.51**	

Sd/-
Dy. Conservator of Forests
Wardha Division Wardha

APPENDIX NO. LXI

LIST OF WIRELESS STATION IN WARDHA FOREST DIVISION

Sr. No.	Range	Round	Beat	Name of Village	Repeater / Wireless Station		Year of Est.
					Permanent	Temporary	
1	Division Office	-	-	-	Office of Range	-	2004
2	Karanja	Ganja	Ganja	Ganja	Repeater	-	2004
3	Samudrapur	Girad	Girad	Girad	Repeater	-	2004
4	Samudrapur	Mangrul	Mangrul	Mangrul	Repeater	-	2004
5	Hinganghat	Zadgaon	Sawali	Sawali	Repeater	-	2004
6	Talegaon	Malegaon (Kol)	Malegaon (Kol)	Malegaon (Kol)	Repeater	-	2004
7	Ashti	Pilapur	Pilapur	Pilapur	Repeater	-	2004
8	Arvi	Wadhona	Diwan	Diwan	Repeater	-	2004
9	Arvi	Rahata	Rahata	Rahata	Repeater	-	2004
10	Khargaon	Borkhedi	Borkhedi	Borkhedi	Repeater	-	2004
11	Khargaon	Bangdapur	Bangdapur (W)	Bangdapur (W)	Repeater	-	2004
12	Pulgaon	Nawegaon	Nawegaon (N)	Nawegaon (N)	Repeater	-	2004

sd-
Dy. Conservator of Forest
Wardha Division Wardha

APPENDIX NO. – LXII

Forest Rights Act 2006 (A) Recognisition of Individual Rights (B) Recogaition of Community Rights

(A) Recognisition of Individual Rights

Sr. No.	Range	Round	Beat	Name of Village	Name of person (s)	Survey No/Gut No/Comprt. No	Area for which Rights is recognised	Nature of Rights (Agriculture or Non Agricultural)
1	Wardha	Wadner	Pohna	Kolhi	Sonwani Dharam Raut	28	1.1924	Agriculture
2	Wardha	Wadner	Pohna	Kolhi	Gunva Vilas Pawar	23	0.8326	Agriculture
3	Wardha	Wadner	Pohna	Kolhi	Vitthoba Devidas Raut	28	1.0285	Agriculture
4	Wardha	Wadner	Pohna	Kolhi	Vinaisha Vidhyasa Pawar	28	1.2778	Agriculture
5	Wardha	Wadner	Pohna	Kolhi	Agnesh Laxman Pawar	33	1.2791	Agriculture
6	Wardha	Wadner	Pohna	Kolhi	Ravi Pilicha Pawar	32	0.2907	Agriculture
7	Wardha	Wadner	Pohna	Kolhi	Shhidas Vitthoba Pawar	32	0.4799	Agriculture
8	Wardha	Wadner	Pohna	Kolhi	Harishchandra Narayan Medram	31	0.4071	Agriculture
9	Wardha	Wadner	Pohna	Kolhi	Govinda Pitaram Medram	45	1.8716978	Agriculture
10	Wardha	Wadner	Pohna	Kolhi	Nirmala Ashok Raut	31	0.3405	Agriculture
11	Wardha	Wadner	Pohna	Kolhi	Nirmala Sanjay Raut	31	1.4181	Agriculture
12	Wardha	Wadner	Pohna	Kolhi	Sushila Sanwari Raut	31	0.3381	Agriculture
13	Wardha	Wadner	Pohna	Kolhi	Lilabai Sanwari Raut	23	0.3558	Agriculture
14	Wardha	Wadner	Pohna	Kolhi	Rukhmini Sanwari Raut	31	0.1807	Agriculture
15	Wardha	Wadner	Pohna	Kolhi	Kanchan Mohan Phalmali	32	0.4845	Agriculture
16	Wardha	Wadner	Pohna	Kolhi	Sushil Sarbat Raut	28	0.3469	Agriculture
17	Wardha	Wadner	Pohna	Kolhi	Meghanatha Bhima Pawar	56	0.4928	Agriculture
18	Wardha	Wadner	Pohna	Kolhi	Vitthal Ramaji Atram	33	0.8499	Agriculture
Total of Wardha Range							15.98514	
19	Samudrapur	Girad	Tavi	Tavi	Nago Manik Sadmake	421	1.86438	Agriculture
20	Samudrapur	Girad	Tavi	Tavi	Manik Niturm Narnaware	412	1.55039	Agriculture
21	Samudrapur	Girad	Tavi	Tavi	Bhagirtha Tukaram Gaikwad	311	0.75429	Agriculture
22	Samudrapur	Girad	Tavi	Tavi	Salim Prabhakar Govinda	25	0.79400	Agriculture

Sr. No.	Range	Round	Beat	Name of Village	Name of person (S)	Survey No/Gut No/Cumpt. No	Area for which Rights is recognised	Nature of Rights (Agriculture or Non Agriculture)
23	Samudrapur	Girad	Mehgaon	Mehgaon	Randye Keshav Naga	57	1.22010	Agriculture
24	Samudrapur	Girad	Mehgaon	Mehgaon	Randye Govinda Maroti	81	0.87360	Agriculture
25	Samudrapur	Girad	Mehgaon	Mehgaon	Chaudhari Kushaaji Bansi	214	1.22350	Agriculture
26	Samudrapur	Girad	Mehgaon	Arvi	Randye Ishvar Maroti	91	0.84310	Agriculture
27	Samudrapur	Girad	Mehgaon	Mehgaon	Choudhari Rama Urinda	191	0.09210	Agriculture
28	Samudrapur	Girad	Mehgaon	Arvi	Bavkar Shankar Ghulbe	18	0.39960	Agriculture
29	Samudrapur	Girad	Mehgaon	Mehgaon	Chorkhe Harbaji Nathoji	27	1.62330	Agriculture
30	Samudrapur	Girad	Mehgaon	Faridpur	Malhalkar Vithal Gajbhe	79	1.40460	Agriculture
31	Samudrapur	Girad	Mehgaon	Mehgaon	Birjuram Bapurao Phage	79	1.35780	Agriculture
32	Samudrapur	Girad	Mehgaon	Mehgaon	Chaudhari Bidwai Sesha	79	0.39960	Agriculture
33	Samudrapur	Girad	Mehgaon	Faridpur	Bavkar Bijaram Ghulbe	38	1.01460	Agriculture
34	Samudrapur	Girad	Mehgaon	Faridpur	Chaudhari Chandu Rama	214	0.62670	Agriculture
35	Samudrapur	Girad	Mehgaon	Faridpur	Chaudhari Hari Sonba	79	1.27950	Agriculture
36	Samudrapur	Girad	Mehgaon	Mehgaon	Gharat Chandra Narayan	79	1.18530	Agriculture
37	Samudrapur	Kota	Kota	Kota	Mokashi Nilkanth Malladev	25	0.90360	Agriculture
38	Samudrapur	Kota	Kota	Chapegaon	Gajbe Bapurao Deona	73	1.17930	Agriculture
39	Samudrapur	Kota	Kota	Kota	Mokashi Sarvesh Malladev	25	0.71730	Agriculture
40	Samudrapur	Kota	Kota	Girgaon	Ewlode Ramkrushna Pama	121	1.53000	Agriculture
41	Samudrapur	Kota	Kota	Girgaon	Ewlode Rakam Pama	121/1	1.28390	Agriculture
42	Samudrapur	Girad	Mehgaon	Arvi	Jamlinde Shamrao Bhadu	37	0.83800	Agriculture
43	Samudrapur	Girad	Mehgaon	Arvi	Bavkar Nilkantha Nathu	97	2.72660	Agriculture
44	Samudrapur	Girad	Mehgaon	Arvi	Sadhu Bhadaji Jamkhale	91	2.38360	Agriculture
45	Samudrapur	Girad	Mehgaon	Faridpur	Anpat Chandraji Jamkhale	36	1.55220	Agriculture
46	Samudrapur	Mangrul	Mangrul	Mangrul	Waman Vithu Dahmat	205	0.46840	Agriculture
	Samudrapur	Mangrul	Mangrul			209	0.79170	Agriculture
47	Samudrapur	Mangrul	Mangrul	Mangrul	Ramdas Vithu Dahmat	208	0.48840	Agriculture
	Samudrapur	Mangrul	Mangrul			209	0.93360	Agriculture
	Samudrapur	Mangrul	Mangrul			215	0.25740	Agriculture

Sr. No.	Range	Round	Beat	Name of Village	Name of person (R)	Survey No/Gut No/Compt. No	Area for which Rights is recognized	Nature of Rights (Agriculture or Non Agriculture)
48	Samudrapur	Mangrul	Mangrul	Mangrul	Bhimrao Ramdev Jadhhale	119	0.49750	Agriculture
49	Samudrapur	Mangrul	Mangrul	Mangrul	Gajanan Kavdu Jirode	119	1.02440	Agriculture
50	Samudrapur	Kora	Kora	Sanghavi	Chintaman Chokhaji Bavekar	124	0.31200	Agriculture
51	Samudrapur	Kora	Kora	Khapri	Gopichand Bhavsar Bavekar	124	0.34800	Agriculture
52	Samudrapur	Kora	Kora	Kora	Dayrao Gulabrao Chaudke	28	0.96750	Agriculture
53	Samudrapur	Mangrul	Dasada	Sakhra	Raju Bhavrao Chaudke	41	0.88410	Agriculture
54	Samudrapur	Mangrul	Dasada	Sakhra	Wasu Uttamrao Pendam	38	0.45790	Agriculture
55	Samudrapur	Mangrul	Dasada	Tikoli	Kavdu Bansi Sayam	92	1.03990	Agriculture
56	Samudrapur	Girad	Mohgaon	Mohgaon	Patru Hari Narwate	25	0.73250	Agriculture
57	Samudrapur	Girad	Khursapur	Ganeshpur	Thamal Champat Rao	34	0.62880	Agriculture
58	Samudrapur	Girad	Khursapur	Ganeshpur	Bhairav Narayan Mavale	34	1.38390	Agriculture
59	Samudrapur	Girad	Khursapur	Ganeshpur	Omrao Champat Rao	34	1.07850	Agriculture
60	Samudrapur	Girad	Khursapur	Ganeshpur	Ashok Champat Pawar	2	2.24910	Agriculture
61	Samudrapur	Girad	Khursapur	Ganeshpur	Arvind Arjun Pawar	30	0.49650	Agriculture
62	Samudrapur	Girad	Khursapur	Ganeshpur	Champat Dattekar Rao	34	0.70890	Agriculture
63	Samudrapur	Girad	Khursapur	Ganeshpur	Shankar Purandhar Pawar	34	0.97420	Agriculture
64	Samudrapur	Girad	Khursapur	Ganeshpur	Nilkanth Champat Rao	34	1.08240	Agriculture
65	Samudrapur	Girad	Khursapur	Ganeshpur	Bapurao Bachhu Telam	34	1.05550	Agriculture
66	Samudrapur	Girad	Khursapur	Ganeshpur	Bhavan Laxman Pawar	34	0.89010	Agriculture
67	Samudrapur	Girad	Dhanegaon	Hivara	Ajay Pavan Bhosle	225	1.19000	Agriculture (Revenue)
68	Samudrapur	Girad	Dhanegaon	Hivara	Chetan Suresh Bhosle	18	0.34000	Agriculture (Revenue)
69	Samudrapur	Girad	Dhanegaon	Hivara	Bhimrao Dhondiba Mahure	161	0.89000	Agriculture (Revenue)
70	Samudrapur	Girad	Dhanegaon	Hivara	Mohan Kanu Bhosle	225	0.88000	Agriculture (Revenue)
71	Samudrapur	Girad	Dhanegaon	Hivara	Bhagat Laxman Bhosle	225	0.97000	Agriculture (Revenue)
72	Samudrapur	Girad	Dhanegaon	Hivara	Shengi Bhima Pawar	161	0.75000	Agriculture (Revenue)
73	Samudrapur	Girad	Dhanegaon	Hivara	Tarya Dashtha Pawar	225	0.63000	Agriculture (Revenue)
74	Samudrapur	Girad	Dhanegaon	Hivara	Gangi Shivo Pawar	225	1.19000	Agriculture (Revenue)

Sr. No.	Range	Round	Beat	Name of Village	Name of person (S)	Survey No/Gat No/Cumpt. No	Area for which Rights is recognised	Nature of Rights (Agriculture or Non Agriculture)
76	Samudrapur	Girad	Dheedgaon	Hiwara	Adipatha Bhimi Pawar	225	1.22000	Agriculture (Revenue)
76	Samudrapur	Girad	Dheedgaon	Hiwara	Chintamta Agya Bhosle	18	1.39000	Agriculture (Revenue)
77	Samudrapur	Girad	Dheedgaon	Hiwara	Laxman Tulashiram Bhosle	18	0.30000	Agriculture (Revenue)
78	Samudrapur	Girad	Dheedgaon	Hiwara	Dilawar Tulashiram Bhosle	225	1.01000	Agriculture (Revenue)
79	Samudrapur	Girad	Dheedgaon	Hiwara	Babulal Nander Pawar	18	0.34000	Agriculture (Revenue)
80	Samudrapur	Girad	Dheedgaon	Hiwara	Manjul Dilawar Bhosle	18	0.40000	Agriculture (Revenue)
81	Samudrapur	Girad	Dheedgaon	Hiwara	Suresh Pooja Bhosle	225	1.39000	Agriculture (Revenue)
82	Samudrapur	Girad	Dheedgaon	Hiwara	Gajanan Dhondba Mudavi	161	1.04000	Agriculture (Revenue)
83	Samudrapur	Girad	Dheedgaon	Hiwara	Ananta Jasba Bhosle	18	0.02000	Agriculture (Revenue)
84	Samudrapur	Girad	Dheedgaon	Hiwara	Subhash Zamya Bhosle	225	1.24000	Agriculture (Revenue)
85	Samudrapur	Girad	Dheedgaon	Hiwara	Sarkas Zenu Pawar	225	2.06000	Agriculture (Revenue)
	Total of Samudrapur Range						25.17500	
86	Hingani	Zadi	Jawadi	Jawadi	Mureshwar Manikrao Sham	6	0.012877	Non Agriculture
87	Hingani	Zadi	Jawadi	Jawadi	Rahul Shikha Aygade	1	0.038200	Non Agriculture
88	Hingani	Zadi	Jawadi	Jawadi	Devanand Nagarooji Wathi	6	0.013604	Non Agriculture
89	Hingani	Zadi	Jawadi	Jawadi	Ranjit Yadavrao Wathi	4	0.011800	Non Agriculture
90	Hingani	Zadi	Jawadi	Jawadi	Pandhari Narayan Dhulkhuhale	3	0.028100	Non Agriculture
91	Hingani	Zadi	Jawadi	Jawadi	Kisan Narayan Dhulkhuhale	3	0.014900	Non Agriculture
92	Hingani	Zadi	Jawadi	Jawadi	Wamdev Shankar Karnake	1	0.009838	Non Agriculture
93	Hingani	Zadi	Jawadi	Jawadi	Sindha Ganpat Barma	2	0.005444	Non Agriculture
94	Hingani	Zadi	Jawadi	Jawadi	Sunil Shankar Karnake	3	0.011900	Non Agriculture
95	Hingani	Zadi	Jawadi	Jawadi	Prabhakar Bapurao Ayghale	1	0.011800	Non Agriculture
96	Hingani	Zadi	Jawadi	Jawadi	Rekha Shankarrao Pilawar	3	0.009400	Non Agriculture
97	Hingani	Zadi	Jawadi	Jawadi	Kishor Ajabrao Karnake	1	0.023500	Non Agriculture
98	Hingani	Zadi	Jawadi	Jawadi	Sushila Ganpat Kanire	4	0.006200	Non Agriculture
99	Hingani	Zadi	Jawadi	Jawadi	Haribhau Balaji Bhandekar	3	0.017000	Non Agriculture
100	Hingani	Zadi	Jawadi	Jawadi	Ganesh Chandrabhan Pimpale	6	0.010900	Non Agriculture

Sr. No.	Range	Round	Beat	Name of Village	Name of person (S)	Survey No/Gat No/Cumpt. No	Area for which Rights is recognised	Nature of Rights (Agriculture or Non Agriculture)
101	Hingani	Zadi	Jawadi	Jawadi	Suresh Phulchand Kshirsagar	1	0.013900	Non Agriculture
102	Hingani	Zadi	Jawadi	Jawadi	Laxman Tulasiram Bhambhare	6	0.021100	Non Agriculture
103	Hingani	Zadi	Jawadi	Jawadi	Bindu Gejichand Bhambhare	5	0.021900	Non Agriculture
104	Hingani	Zadi	Jawadi	Jawadi	Kundesh Phulchand Nude	2	0.010800	Non Agriculture
105	Hingani	Zadi	Jawadi	Jawadi	Vitthal Jivan Kalambe	4	0.012100	Non Agriculture
106	Hingani	Zadi	Jawadi	Jawadi	Sindhu Madhukar Ambedkar	4	0.011700	Non Agriculture
107	Hingani	Zadi	Jawadi	Jawadi	Pandurang Jagaji Kinage	1	0.010300	Non Agriculture
108	Hingani	Zadi	Jawadi	Jawadi	Vijay Ramkrishna Varhil	3	0.014500	Non Agriculture
109	Hingani	Zadi	Jawadi	Jawadi	Malathai Kisan Dahet	3	0.009600	Non Agriculture
110	Hingani	Zadi	Jawadi	Jawadi	Anandibai Hare	6	0.013100	Non Agriculture
111	Hingani	Zadi	Jawadi	Jawadi	Baban Phulgir Kshirsagar	3	0.012900	Non Agriculture
112	Hingani	Zadi	Jawadi	Jawadi	Pandulik Govindrao Kapse	2	0.012900	Non Agriculture
113	Hingani	Zadi	Jawadi	Jawadi	Naresh Kundal Ravale	3	0.013400	Non Agriculture
114	Hingani	Zadi	Jawadi	Jawadi	Amar Kundalrao Ambare	4	0.013400	Non Agriculture
115	Hingani	Zadi	Jawadi	Jawadi	Govind Rajbli Kanse	2	0.010000	Non Agriculture
116	Hingani	Zadi	Jawadi	Jawadi	Dipak Ramkrushna Pathan	4	0.011000	Non Agriculture
117	Hingani	Zadi	Jawadi	Jawadi	Gajanan Damdaji Nikam	3	0.009800	Non Agriculture
118	Hingani	Zadi	Jawadi	Jawadi	Pramod Dalichand Kshirsagar	5	0.029400	Non Agriculture
119	Hingani	Zadi	Jawadi	Jawadi	Umesh Dhaneshwar Kapse	5	0.011100	Non Agriculture
120	Hingani	Zadi	Jawadi	Jawadi	Rahul Madhavrao Deshmukh	4	0.022100	Non Agriculture
121	Hingani	Zadi	Jawadi	Jawadi	Nilesh Rajput Lahase	2	0.025900	Non Agriculture
122	Hingani	Zadi	Jawadi	Jawadi	Devrao Maroti Mawan	5	0.010300	Non Agriculture
123	Hingani	Zadi	Jawadi	Jawadi	Arun Bhanudas Bhandekar	3	0.009700	Non Agriculture
124	Hingani	Zadi	Jawadi	Jawadi	Sanjay Madhukar Mawan	6	0.011100	Non Agriculture
125	Hingani	Zadi	Jawadi	Jawadi	Dashrathe Shivaji Meram	8	0.132200	Agriculture
126	Hingani	Zadi	Jawadi	Jawadi	Pritam Gulab Bhagat	5	0.031700	Non Agriculture
127	Hingani	Zadi	Jawadi	Jawadi	Bhaskar Shankar Madavi	3	0.010800	Non Agriculture

Sr. No.	Range	Round	Beat	Name of Village	Name of person (s)	Survey No/Gat No/Comptt. No	Area for which Rights is recognised	Nature of Rights (Agriculture or Non Agriculture)
128	Hingani	Hingani	Beri	Beri	Pandhari Ramdas Jagtap	5	2.749200	Agriculture
129	Hingani	Selu	Kelzar	Kelzar	Raju Bapu Dhurve	160	1.122600	Agriculture
130	Hingani	Selu	Kelzar	Kelzar	Devrao Gangadhar Shete	138	1.292900	Agriculture
131	Hingani	Selu	Kelzar	Kelzar	Gulab Ramchand Ipache	188	0.891500	Agriculture
132	Hingani	Selu	Kelzar	Kelzar	Bapchand Pandurang Patode	127	1.911100	Agriculture
133	Hingani	Selu	Kelzar	Kelzar	Mhatarji Pyarelal Bhoale	143	1.138100	Agriculture
134	Hingani	Selu	Kelzar	Kelzar	Kanhaiya Pyarelal Bhoale	148	1.300000	Agriculture
135	Hingani	Selu	Kelzar	Kelzar	Sunil Pyarelal Bhoale	127	0.801900	Agriculture
136	Hingani	Selu	Kelzar	Kelzar	Shantilal Pyarelal Bhoale	127	1.055500	Agriculture
137	Hingani	Selu	Kelzar	Kelzar	Vijay Ramsing Pawar	143	1.133700	Agriculture
138	Hingani	Selu	Kelzar	Kelzar	Bapurao Damdu Uike	127	1.528300	Agriculture
139	Hingani	Selu	Kelzar	Kelzar	Vijay Suryabhan Shete	127	1.120700	Agriculture
	Total of Hingani Range						37.70980	
140	Talegaon	Sarwadi	Sarwadi	Pardhi Tanda	Antaram Arun Pawar	325	0.00975	Non Agriculture
141	Talegaon	Sarwadi	Sarwadi	Pardhi Tanda	Hidas Manik Bhoale	325	0.00930	Non Agriculture
142	Talegaon	Sarwadi	Sarwadi	Pardhi Tanda	Narendra Bansilal Pawar	325	0.00780	Non Agriculture
143	Talegaon	Sarwadi	Sarwadi	Pardhi Tanda	Vinit Khadev Pawar	325	0.00845	Non Agriculture
144	Talegaon	Sarwadi	Sarwadi	Pardhi Tanda	Sagar Dhyaneshwar Pawar	325	0.00793	Non Agriculture
145	Talegaon	Sarwadi	Sarwadi	Pardhi Tanda	Hanumant Madhav Bhoale	325	0.01105	Non Agriculture
146	Talegaon	Sarwadi	Sarwadi	Pardhi Tanda	Mina Handa Bhoale	325	0.01138	Non Agriculture
147	Talegaon	Sarwadi	Sarwadi	Pardhi Tanda	Navyuti Arunkant Pawar	325	0.01105	Non Agriculture
148	Talegaon	Sarwadi	Sarwadi	Pardhi Tanda	Dhaneshwar Vinod Pawar	325	0.01105	Non Agriculture
149	Talegaon	Sarwadi	Sarwadi	Pardhi Tanda	Dhanshri Manik Bhoale	325	0.00715	Non Agriculture
150	Talegaon	Sarwadi	Sarwadi	Pardhi Tanda	Dilip Bachhu Pawar	325	0.00845	Non Agriculture
151	Talegaon	Sarwadi	Sarwadi	Pardhi Tanda	Nilan Nikhil Pawar	325	0.00793	Non Agriculture
152	Talegaon	Sarwadi	Sarwadi	Pardhi Tanda	Sanju Manik Bhoale	325	0.00715	Non Agriculture
153	Talegaon	Sarwadi	Sarwadi	Pardhi Tanda	Jamuda Mahadeo Bhoale	325	0.00780	Non Agriculture

Sr. No.	Range	Round	Beat	Name of Village	Name of person (S)	Survey No/Gat No/Comptt. No	Area for which Rights is recognized	Nature of Rights (Agriculture or Non Agriculture)
154	Tilegaon	Sarwali	Sarwali	Pardhi Tanda	Purushottam Baliram Bhosle	325	0.01101	Non Agriculture
155	Tilegaon	Sarwali	Sarwali	Pardhi Tanda	Chinku Shivaram Pawar	325	0.00816	Non Agriculture
156	Tilegaon	Sarwali	Sarwali	Pardhi Tanda	Nau Dilipn Bhosle	325	0.00752	Non Agriculture
157	Tilegaon	Sarwali	Sarwali	Pardhi Tanda	Haridas Sarla Bhosle	325	0.00947	Non Agriculture
158	Tilegaon	Sarwali	Sarwali	Pardhi Tanda	Bhikan Chinku Pawar	325	0.00930	Non Agriculture
159	Tilegaon	Sarwali	Sarwali	Pardhi Tanda	Jivan Sikku Pawar	325	0.00743	Non Agriculture
160	Tilegaon	Sarwali	Sarwali	Pardhi Tanda	Arun Nilulal Pawar	325	0.0093	Non Agriculture
161	Tilegaon	Sarwali	Sarwali	Pardhi Tanda	Umesh Ramdas Bhosle	325	0.01131	Non Agriculture
162	Tilegaon	Sarwali	Sarwali	Pardhi Tanda	Vasantchand Murlidhar Bhosle	325	0.00700	Non Agriculture
163	Tilegaon	Sarwali	Sarwali	Pardhi Tanda	Rathanlal Purshottam Bhosle	325	0.00747	Non Agriculture
164	Tilegaon	Sarwali	Sarwali	Pardhi Tanda	Sunil Baliram Pawar	325	0.00929	Non Agriculture
165	Tilegaon	Sarwali	Sarwali	Pardhi Tanda	Pulsing Lalu Pawar	325	0.01201	Non Agriculture
166	Tilegaon	Sarwali	Sarwali	Pardhi Tanda	Shahaldas Marchand Bhosle	325	0.00780	Non Agriculture
167	Tilegaon	Sarwali	Sarwali	Pardhi Tanda	Nirya Nagekar Chavan	325	0.00858	Non Agriculture
168	Tilegaon	Sarwali	Sarwali	Pardhi Tanda	Shaam Jayprakash Pawar	325	0.01158	Non Agriculture
169	Tilegaon	Sarwali	Sarwali	Pardhi Tanda	Nagekar Niwas Chavan	325	0.00836	Non Agriculture
170	Tilegaon	Sarwali	Sarwali	Pardhi Tanda	Gajh Ramdas Bhosle	325	0.00936	Non Agriculture
171	Tilegaon	Sarwali	Sarwali	Pardhi Tanda	Chanda Babulal Pawar	325	0.00743	Non Agriculture
172	Tilegaon	Sarwali	Sarwali	Pardhi Tanda	Suryhans Dhanaraj Pawar	325	0.00878	Non Agriculture
173	Tilegaon	Sarwali	Sarwali	Pardhi Tanda	Dnyaneshwar Bansi Pawar	325	0.00743	Non Agriculture
174	Tilegaon	Sarwali	Sarwali	Pardhi Tanda	Bandu Ramchandra Bhosle	325	0.00836	Non Agriculture
175	Tilegaon	Sarwali	Sarwali	Pardhi Tanda	Prabhakar Nilulal Bhosle	325	0.00809	Non Agriculture
176	Tilegaon	Sarwali	Sarwali	Pardhi Tanda	Manish Divakar Bhosle	325	0.00921	Non Agriculture
177	Tilegaon	Sarwali	Sarwali	Pardhi Tanda	Divakar Baliram Bhosle	325	0.00975	Non Agriculture
178	Tilegaon	Sarwali	Sarwali	Pardhi Tanda	Jagendra Shadev Pawar	325	0.00892	Non Agriculture
179	Tilegaon	Sarwali	Sarwali	Pardhi Tanda	Dharm Chellan Bhosle	325	0.01134	Non Agriculture
180	Tilegaon	Sarwali	Sarwali	Pardhi Tanda	Shrikant Chandal Bhosle	325	0.00892	Non Agriculture

Sr.No	Range	Round	Beat	Name of Village	Name of person (S)	Survey No/Gat No/Compt. No	Area for which Rights is recognized	Nature of Rights (Agriculture or Non Agriculture)
181	Talegaon	Sarwadi	Sarwadi	Pardhi Tanda	Chimanlal Motilala Bhosle	825	0.00882	Non Agriculture
182	Talegaon	Sarwadi	Kinhala	Kinhala	Wasudev Pandurang Dhole	1	0.00535	Non Agriculture
183	Talegaon	Sarwadi	Kinhala	Kinhala	Rasesh Bhagwano Manmode	1	0.00943	Non Agriculture
184	Talegaon	Sarwadi	Kinhala	Kinhala	Shankar Chikatwar Dongre	1	0.00520	Non Agriculture
185	Talegaon	Sarwadi	Kinhala	Kinhala	Madhav Chikatwar Dongre	1	0.00222	Non Agriculture
186	Talegaon	Sarwadi	Kinhala	Kinhala	Eknatha Mahadev Khanzode	1	0.00908	Non Agriculture
187	Talegaon	Sarwadi	Kinhala	Kinhala	Sugandha Tirachan Ardhapurkar	1	0.01586	Non Agriculture
188	Talegaon	Sarwadi	Kinhala	Kinhala	Eknatha Jagannatha Nehare	1	0.00960	Non Agriculture
189	Talegaon	Sarwadi	Kinhala	Kinhala	Ramkrishnaji Begane	1	0.00507	Non Agriculture
190	Talegaon	Sarwadi	Kinhala	Kinhala	Jagat Rajaram Nehare	1	0.01737	Non Agriculture
191	Talegaon	Sarwadi	Kinhala	Kinhala	Ramaji Jangluji Ram	1	0.01112	Non Agriculture
192	Talegaon	Sarwadi	Kinhala	Kinhala	Sunalal Ramchandra Vede	1	0.01089	Non Agriculture
193	Talegaon	Sarwadi	Kinhala	Kinhala	Kanifabai Ramaraoji Ekade	1	0.01185	Non Agriculture
194	Talegaon	Sarwadi	Kinhala	Kinhala	Ramdas Patwangi Dongre	1	0.01003	Non Agriculture
195	Talegaon	Sarwadi	Kinhala	Kinhala	Imran Vitthal Dalvi	1	0.00830	Non Agriculture
196	Talegaon	Sarwadi	Kinhala	Kinhala	Vasudevrao Ramaji Barbudhe	1	0.00813	Non Agriculture
197	Talegaon	Sarwadi	Kinhala	Kinhala	Maruti Gulab Nagose	1	0.01162	Non Agriculture
198	Talegaon	Sarwadi	Kinhala	Kinhala	Valmiki Pandurang Dhole	1	0.00726	Non Agriculture
199	Talegaon	Sarwadi	Kinhala	Kinhala	Bhaurao Pahuna Dongre	1	0.00743	Non Agriculture
200	Talegaon	Sarwadi	Kinhala	Kinhala	Waman Ganesh Gajbhiye	1	0.00552	Non Agriculture
201	Talegaon	Sarwadi	Kinhala	Kinhala	Pandurang Jagannath Bagane	1	0.00837	Non Agriculture
202	Talegaon	Sarwadi	Kinhala	Kinhala	Rukhumabai Vitthalrao Bangare	1	0.00312	Non Agriculture
203	Talegaon	Sarwadi	Kinhala	Kinhala	Narayan Bhaiyaji Dhanjode	1	0.02974	Non Agriculture
204	Talegaon	Sarwadi	Kinhala	Kinhala	Suresh Shamrao Barbudhe	1	0.00836	Non Agriculture
205	Talegaon	Sarwadi	Kinhala	Kinhala	Shankar Anandrao Barbudhe	1	0.00963	Non Agriculture
206	Talegaon	Sarwadi	Kinhala	Kinhala	Devidas Pandurang Kasare	1	0.01338	Non Agriculture
207	Talegaon	Sarwadi	Kinhala	Kinhala	Uttam Laxman Barbudhe	1	0.00904	Non Agriculture

Sr. No.	Range	Round	Beat	Name of Village	Name of person (s)	Survey No/Gut No/Comput. No	Area for which Right is recognised	Nature of Right (Agriculture or Non Agriculture)
208	Talegaon	Sarwali	Kinhala	Kinhala	Anil Ramesh Kanwate	1	0.03153	Non Agriculture
209	Talegaon	Sarwali	Kinhala	Kinhala	Sudarshan Laxman Shinde	1	0.03102	Non Agriculture
210	Talegaon	Sarwali	Kinhala	Kinhala	Sahebrao Kautuk Bachhale	1	0.03472	Non Agriculture
211	Talegaon	Sarwali	Kinhala	Kinhala	Ramdas Raghunath Nehare	1	0.03169	Non Agriculture
212	Talegaon	Sarwali	Kinhala	Kinhala	Nandev Kanawrao Nagose	1	0.03421	Non Agriculture
213	Talegaon	Sarwali	Kinhala	Kinhala	Narayan Amrut Nagose	1	0.00753	Non Agriculture
214	Talegaon	Sarwali	Sarwali	Pardhi Tanda	Purandar Mumtaji Bhosle	325	0.00669	Non Agriculture
215	Talegaon	Sarwali	Sarwali	Pardhi Tanda	Vijay Dhanaraj Bhosle	325	0.01227	Non Agriculture
216	Talegaon	Sarwali	Sarwali	Pardhi Tanda	Satya Manik Bhosle	325	0.00838	Non Agriculture
217	Talegaon	Sarwali	Sarwali	Pardhi Tanda	Ramesh Manik Pawar	325	0.00949	Non Agriculture
218	Talegaon	Sarwali	Sarwali	Pardhi Tanda	Mukund Mungilal Bhosle	325	0.00669	Non Agriculture
219	Talegaon	Sarwali	Sarwali	Pardhi Tanda	Jagrukesh Bahman Pawar	325	0.00723	Non Agriculture
220	Talegaon	Sarwali	Sarwali	Pardhi Tanda	Mahamad Mukallal Shinde	325	0.03381	Non Agriculture
221	Talegaon	Sarwali	Sarwali	Pardhi Tanda	Yavanlal Mahadev Pawar	325	0.01115	Non Agriculture
222	Talegaon	Sarwali	Sarwali	Pardhi Tanda	Rajpal Dhanaraj Pawar	325	0.00753	Non Agriculture
223	Talegaon	Sarwali	Sarwali	Pardhi Tanda	Sanjay Devidas Bhosle	325	0.00939	Non Agriculture
Total of Karanja Range							0.305360	
Grand Total							109.32372	

Sr. No.	Range	Round	Beat	Name of Village	Name of person (S)	Survey No/Gut No/Compt. No	Area for which Rights is recognised	Nature of Rights (Agriculture or Non Agriculture)
(B) Recognition of Community Rights								
Sr. No.	Range	Round	Beat	Name of Village	Name of Grampanchayat	Survey No/Gut No/ Compt. No	Area for which Rights is	Nature of Rights (NTFP, Grazing/ Water resources etc.)
1	Samudrapur	Mangrul	Mangrul	Mangrul	Shri. Janale Shaikh Ranjan & other 9	185	0.46360	Home
2	Samudrapur	Mangrul	Mangrul	Mangrul	Sarpanch Grampanchayat Mangrul & other 9	177	0.21890	Home
3	Samudrapur	Mangrul	Mangrul	Mangrul	Sarpanch Grampanchayat Mangrul & other 8	185	3.43210	Home
4	Samudrapur	Mangrul	Mangrul	Mangrul	Sarpanch Grampanchayat Mangrul & other 8	118	0.97640	Home
5	Hinganj	Kadki	Junwadi	Junwadi	Principle Zilha Parishad High Primary School Junwadi	243	0.20010	School
6	Hinganj	Kadki	Junwadi	Junwadi	Sadar Sarpanch Grampanchayat Junwadi	243	0.18450	Grampanchayat
7	Talegaon	Sarwadi	Kinhala	Kinhala	Sarpanch Grampanchayat Kinhala	1	0.01952	Grampanchayat
8	Talegaon	Sarwadi	Kinhala	Kinhala	Sarpanch Grampanchayat Kinhala	1	0.00858	Grampanchayat
9	Talegaon	Sarwadi	Kinhala	Kinhala	Sarpanch Grampanchayat Kinhala	1	0.04422	Grampanchayat
	Total						5.04402	
Cases approved by DY. C.F., Wardha under section 3(2)								
1	Wardha	Wardha	Mudre	Sevagram	Grampanchayat Sevagram	8	0.890	Vyavsay Shala
2	Wardha	Hinganghat	Hinganghat	Chichghat	Executive Engineer MSEB Nagpur	147	0.45900	Hinganghat To Loni Transmission Line
		Samudrapur	Jam	Jam		26.27	0.1102	

Sr. No.	Range	Round	Beat	Name of Village	Name of person (S)	Survey No/Gut No/Compt. No.	Area for which Rights is recognised	Nature of Rights (Agriculture or Non Agriculture)
1	Wardha	Wardha	Wardha	Borkuti	Executive Engineer MSEB Chandrapur	33	0.1975	Wardha To Warora Transmission Line
		Wardha	Wardha	Borgaon		85	0.6260	
		Hinganghat	Hinganghat	Ajanti		62	0.5955	
4	Wardha	Wardha	Morhal	Sevagram	CEO Z.P. Wardha	270	0.72000	Vinoba Bhavan Kendra
5	Wardha Arvi	Pulgaon	Pulgaon	Gangkhed	Executive Engineer MSEB Nagpur	213	0.4482	132 KV Pulgaon to Arvi Transmission Line
		Kelzar	Viral	Viral		136	0.2533	
		Kelzar	Pargaon	Pipri		156	0.0700	
		Arvi	Lahadevi	Pachgaon		69	0.0891	
6	Hinga	Zadi	Kelzar	Kelzara	Grampanchayat Kelzara	57	0.01000	Water Tank
7	Kharegaon	Kharegaon	Moregaon	Moregaon	Deputy Engineering Minor Irrigation Wardha	249	0.0780	Transmission Line
		Kharegaon	Moregaon	Moregaon		253	0.2133	
		Kharegaon	Moregaon	Moregaon		220	0.0784	
		Kharegaon	Kachnur	Kachnur		380	0.0533	
8	Kharegaon	Dhaga	Dhaga	Ajandoh	Grampanchayat Ajandoh	214	0.4197	Road
9	Hinga			Anjangaon Surji	Grampanchayat Kelzara	26	0.800	Pasar Talao
10	Hinga			Sindi (Meghe)	Executive Engineer PWD, MECH, Nagpur	1	0.99 sq	Electric Line 132 KV Selu to Sindi
11	Karanja			Nora	District Health Officer, Z.P. Wardha	178 (Rev. Dept.)	0.80000	Public Helth Centre
12	Wardha			Salod (H)	Sub divisional Engineer, Minor Irrigation Investigation, Sub Division Wardha	311 (Rev. Dept.)	0.40000	Minor Canal
Total							7.64480	

Sd/-
Dy. Conservator of Forests
Wardha Division Wardha

APPENDIX NO. LXIII

SCHEDULE RATE FOR TIMBER, POLES FOR YEAR 2014 15

Species	Girth Class	Length Class	Grade					
			I	II	III	IV	V	VI
1) Teak	30/30	6/2	30420	27775	26450	25130	18840	17185
		2/3	33710	34385	30420	29095	23805	18515
		3/4	39675	38355	33065	30420	26450	19840
		4/5	42320	41000	36985	31740	27775	21160
		5/6	43643	42320	38355	33065	31740	22485
		6/8	47610	46290	39675	34385	33065	25805
	61/75	6/2	42320	41000	37030	29095	27775	18515
		2/3	46290	44965	35355	30420	29095	19840
		3/4	47610	46290	39675	31740	30420	21160
		4/5	50255	48935	41000	37030	33065	22485
		5/6	51580	50255	42320	38355	34385	23805
		6/8	52900	51580	43645	39675	35710	25130
	76/90	6/2	46290	44965	39675	37030	33065	25130
		2/3	48935	47610	44965	38355	34385	27775
		3/4	51580	50255	46290	39675	35710	29095
		4/5	53585	54225	47610	43000	37030	30420
		5/6	58190	56870	48935	42320	39675	31740
		6/8	59515	58190	50255	43645	41000	33065
	91/105	6/2	47610	46290	41000	38355	35710	26450
		2/3	51580	50255	48935	44965	42320	31740
		3/4	52900	51580	50255	46290	43645	33065
		4/5	59515	58190	51580	47610	44965	34385
		5/6	60835	59515	52900	48935	46290	35710
		6/8	63480	62160	54225	50255	47610	37030
	106/120	6/2	48935	47610	43645	39675	37030	27775
		2/3	54225	52900	50255	46290	43645	33065
		3/4	58870	55545	52900	48935	44965	34385
		4/5	62160	60835	58190	50255	46290	35710
		5/6	63480	62160	59515	51580	47610	37030
		6/8	64805	63480	60835	52900	48935	38355
	121/135	6/2	51580	50255	47610	41000	39675	30965
		2/3	58870	55545	51580	47810	44965	34385
		3/4	63480	62160	60835	50255	46290	37030
		4/5	66175	64805	63480	51580	48935	38355
		5/6	68770	67450	64805	52900	48935	39675
		6/8	70095	68770	66125	54175	50255	41000
	136/150	6/2	55545	54225	51580	42320	41000	30420
		2/3	59515	58190	55545	50255	46290	35710
		3/4	66175	64805	63480	51580	47610	38355
		4/5	70095	68770	66125	52900	48935	39675
		5/6	71415	70095	68770	54225	50255	41000
		6/8	74060	72740	70095	55545	51580	42320
	X/150	6/2	58870	55545	52900	43645	42320	31740
		2/3	60835	59515	56870	51580	47610	35710
		3/4	68770	67450	64805	52900	48935	39675
		4/5	71415	70095	68770	54225	50255	41000
		5/6	74060	72740	70095	55545	51580	42320
		6/8	75383	74060	71415	56870	52900	43645

Species	Girth Class	Length Class	Grade					
			I	II	III	IV	V	VI
Ej Saja / Ahi	45-60	C-2	5645	4840	4720	4115	3400	2420
		2-3	6055	5370	5085	4500	3550	2545
		3-4	6380	6175	5445	4840	3630	2665
		4-5	7260	6295	5810	5085	3755	2785
		5-6	7745	6780	6175	5325	3995	2910
		6-8	7980	7140	6415	5570	4115	3025
	61-75	C-2	6050	5325	4840	4235	3520	2545
		2-3	6780	5810	5445	4720	3630	2665
		3-4	7020	6295	5690	4965	3755	2785
		4-5	7505	6655	6050	5445	3875	2905
		5-6	7865	7020	6295	5570	4115	3025
		6-8	8230	7260	6655	5690	4235	3150
	76-90	C-2	6780	6050	5445	4720	3630	2665
		2-3	7630	6780	6175	5690	3755	2785
		3-4	8100	7260	6535	5810	4235	3150
		4-5	10285	9320	8230	7140	4720	3510
		5-6	10890	9680	8835	7865	5085	3630
		6-8	13310	12100	10890	9680	6050	4235
	91-105	C-2	9020	8470	7865	6535	4720	3630
		2-3	11135	9925	8835	7745	5205	3755
		3-4	11880	10450	9680	8230	5570	3995
		4-5	13795	12100	11015	9440	6415	4355
		5-6	18150	15730	14520	12100	8470	6050
		6-8	18755	16700	15130	12705	8715	6295
	106-120	C-2	9680	8470	7865	6776	4840	3630
		2-3	12469	10945	9075	7865	5445	3875
		3-4	12945	11015	9925	8470	5810	4115
		4-5	13915	12705	11495	9680	6655	4480
		5-6	18755	16335	15125	12705	8835	6295
		6-8	19360	18150	13730	13310	9075	6780
	121-135	C-2	14285	9075	8110	7020	5085	3875
		2-3	13310	10890	9680	8470	6050	4235
		3-4	13915	12100	10890	8715	6175	4720
		4-5	15125	13310	12100	10890	8000	4965
		5-6	19360	16940	15730	14520	9075	3565
		6-8	20570	19360	16940	13125	9680	7020
	136-150	C-2	10890	9680	8470	7260	5445	4115
		2-3	13310	12100	10890	8715	6295	4480
		3-4	14520	12705	12100	10285	6655	4840
		4-5	15730	14520	13310	12705	7020	5205
		5-6	19360	17545	16335	14815	9440	6780
		6-8	21175	19965	17545	15490	10285	7260
	A-150	C-2	12100	10890	9680	8470	6050	4360
		2-3	14520	12345	11135	9075	6655	4720
		3-4	15125	13310	12705	10890	7020	5085
		4-5	16335	15125	13915	12100	7865	5445
		5-6	20570	18150	16940	14385	9680	7020
		6-8	22990	20570	18755	15738	10285	7505

Species	Girth Class	Length Class	Grade					
			I	II	III	IV	V	VI
Ajiiija	46-80	2.2	9200	7260	6050	4540	3630	2662
		2.3	9680	8470	7260	6050	4840	3755
		3.4	12100	9680	8470	7260	6050	4235
		4.5	13310	12100	10890	9680	8955	5205
		5.6	15730	13310	12100	10890	9795	6050
		6.8	16940	15730	13310	12100	9075	6292
	81/1	2.2	9680	8470	7260	6050	4840	4600
		3.3	12100	10890	9680	8470	6050	5325
		3.4	13750	12100	10890	9680	7260	6295
		4.5	16940	13310	12100	10890	9680	6900
		5.6	18150	15730	13310	12100	10285	7260
		6.8	19360	16940	14520	13310	10890	7295
	70-90	2.2	13310	10890	9680	8470	7260	5445
		2.3	14520	13310	10890	9680	8470	6050
		3.4	16940	14520	12100	10890	9075	8855
		4.5	18150	15730	14520	12100	10890	7260
		5.6	20570	18150	16940	15730	12100	8935
		6.8	21780	19360	18150	16940	13310	9295
	91-105	2.2	18150	15960	13750	13915	9420	7260
		2.3	19360	18150	16940	15125	9680	8470
		3.4	20570	19360	18150	16835	10890	9075
		4.5	21780	20570	19360	17545	12100	9680
		5.6	22990	21780	20570	18755	15730	10285
		6.8	24200	22990	21780	19965	14520	10890
	106-120	2.2	22990	19360	18150	15730	9680	8470
		2.3	24200	22990	21780	18150	10890	9680
		3.4	25410	24200	22990	20570	12100	10285
		4.5	26620	25410	24200	21780	13310	10890
		5.6	27830	26620	25410	22990	14520	11495
		6.8	29040	27830	26620	24200	15730	12100
	121-135	2.2	24200	21780	19360	16940	10890	9075
		2.3	25410	24200	22990	21780	11495	10285
		3.4	26620	25410	24200	22990	13310	10890
		4.5	27830	26620	25410	24200	14520	11495
		5.6	29040	27830	26620	25410	15730	12100
		6.8	30250	29040	27830	26620	16940	12707
	136-150	2.2	27830	25960	21780	19360	11495	9680
		2.3	29040	26620	24200	22990	12100	10890
		3.4	30250	27830	25410	24200	14520	11495
		4.5	31460	29040	26620	25410	15730	12100
		5.6	32670	30250	27830	26620	16130	12707
		6.8	33880	32670	30250	29040	19360	13310
	A/150	2.2	29040	24200	22990	20570	12100	10285
		2.3	30250	29040	25410	24200	13310	11495
		3.4	31460	30250	26620	25410	14520	12680
		4.5	32670	31460	30250	27830	16940	13705
		5.6	33880	32670	31460	29040	19360	13970
		6.8	35090	33880	32670	30250	20570	13915

Species	Girth Class	Length Class	Grade					
			I	II	III	IV	V	VI
4) Other	16-61	0/2	4235	3995	3555	3130	2535	1815
		2/3	6410	6050	5230	4630	3805	2180
		3/4	8465	8205	6940	6115	5270	3745
		4/5	9030	8465	8085	6980	5510	3965
		5/6	9635	8915	8505	7665	5995	4285
		6/8	9760	8555	8030	7255	6115	4905
	61-75	0/2	4840	4235	3825	3300	2655	1840
		2/3	6745	6290	5580	4750	3810	2060
		3/4	8090	7590	7085	6080	5010	3665
		4/5	8655	8295	7880	6665	5905	4005
		5/6	9760	8990	8415	7445	6350	4550
		6/8	9865	9505	8785	7830	6840	4990
	76-90	0/2	5810	5205	4730	4115	3025	2060
		2/3	8295	7850	7325	6680	5390	3470
		3/4	9760	9080	8295	7445	6095	4785
		4/5	8830	7745	7025	6080	4880	3150
		5/6	9975	8585	7745	6780	6065	3810
		6/8	9840	8055	8305	7385	6085	3875
	91-105	0/2	6815	6490	5705	4980	3770	2500
		2/3	7745	6980	6295	5445	3995	2785
		3/4	8835	7865	7140	6175	4605	3270
		4/5	9680	8595	7745	6715	4985	3510
		5/6	10410	9200	8350	7385	5525	3875
		6/8	11495	10285	9330	8110	5995	4255
	106-120	0/2	6980	6175	5570	4840	3570	2420
		2/3	8230	7140	6550	5690	4115	2905
		3/4	9200	8350	7505	6415	4720	3300
		4/5	10165	9200	8230	7140	5205	3630
		5/6	11015	9860	8835	7505	5570	3995
		6/8	12100	10770	9885	8470	6175	4360
	121-135	0/2	7260	6535	5940	5085	3755	2665
		2/3	8470	7505	6780	5810	4235	3025
		3/4	9680	8595	7865	6655	4840	3510
		4/5	10410	9320	8350	7260	5325	3755
		5/6	11495	10165	9200	7980	5810	4115
		6/8	12465	11011	9925	8595	6295	4480
	136-150	0/2	8110	7260	6535	5690	3995	2785
		2/3	8835	7865	7140	6175	4360	3150
		3/4	10045	8955	8110	7030	4961	3630
		4/5	11015	9680	8955	7745	5445	3875
		5/6	11880	10570	9680	8470	6295	4235
		6/8	12705	11620	10550	9200	6415	4720
	A/150	0/2	8715	7745	7020	6050	4235	3025
		2/3	9320	8230	7385	6535	4600	3270
		3/4	10410	9200	8350	7260	5085	3755
		4/5	11135	9925	9075	7865	5570	3995
		5/6	11980	11740	9925	8705	6415	4360
		6/8	13310	11740	10650	9320	6535	4840

Sprocket	Girth Class	Length Class	Grade					
			I	II	III	IV	V	VI
5) Safai/ Mowai	40/80	1/2	1940	1765	1575	1455	1335	1210
		2/3	2180	1940	1815	1695	1575	1335
		3/4	2420	2300	2180	1940	1695	1455
		4/5	2665	2545	2420	2180	1940	1695
		5/6	2905	2784	2665	2300	2065	1815
		6/8	3150	2905	2785	2545	2420	2300
	61/75	1/2	2060	1815	1695	1575	1455	1335
		2/3	2300	2060	1940	1815	1575	1455
		3/4	2545	2420	2300	2060	1815	1695
		4/5	2785	2665	2545	2300	2060	1940
		5/6	3025	2905	2785	2420	2300	2060
		6/8	3270	3025	2905	2665	2545	2420
	76/90	1/2	2300	2180	1940	1815	1695	1575
		2/3	2545	2300	2180	1940	1815	1695
		3/4	2785	2665	2545	2420	2180	2180
		4/5	3025	2905	2785	2665	2545	2420
		5/6	3150	3025	2905	2785	2665	2545
		6/8	3390	3270	3150	3025	2785	2665
	91/105	1/2	2420	2300	2178	2057	1936	1815
		2/3	2665	2545	2420	2300	2180	2060
		3/4	2905	2785	2665	2545	2420	2300
		4/5	3150	3025	2905	2785	2665	2545
		5/6	3270	3150	3025	2905	2785	2665
		6/8	3510	3510	3270	3150	3025	2905
	106/120	1/2	2665	2545	2420	2300	2180	2060
		2/3	2905	2905	2785	2665	2545	2420
		3/4	3270	3150	3025	2905	2785	2665
		4/5	3630	3510	3270	3150	3025	2905
		5/6	3755	3630	3390	3270	3150	3025
		6/8	3995	3875	3755	3630	3510	3390
	121/135	1/2	2905	2785	2665	2545	2420	2300
		2/3	3270	3150	3025	2905	2785	2665
		3/4	3390	3270	3150	3025	2905	2785
		4/5	3755	3630	3510	3390	3150	3025
		5/6	3995	3875	3755	3630	3510	3390
		6/8	4235	4115	3995	3875	3630	3510
	136/150	1/2	3025	2905	2785	2665	2545	2420
		2/3	3390	3270	3150	3025	2905	2785
		3/4	3755	3630	3510	3390	3270	3025
		4/5	3875	3755	3630	3510	3390	3150
		5/6	4115	3995	3875	3755	3630	3510
		6/8	4480	4360	4235	4115	3995	3875
	A/150	1/2	3150	3025	2905	2785	2665	2545
		2/3	3510	3390	3270	3150	3025	2910
		3/4	3874	3755	3630	3510	3390	3150
		4/5	3995	3875	3755	3630	3510	3270
		5/6	4115	3995	3875	3755	3630	3510
		6/8	4480	4360	4360	4235	4115	3995

Species	Girth Class	Length Class	Grade					
			I	II	III	IV	V	VI
Kail Kalam Shiwan	40/60	4/2	16940	16535	15730	14530	13310	12100
		5/2	18150	17745	16940	15730	14520	13310
		5/3	19360	18755	18150	16940	15730	14520
		4/5	20570	19965	19360	18150	16940	15730
		5/6	21780	21175	20570	19360	18150	16940
		6/8	22990	22385	21780	20570	19360	18150
	61/80	4/2	18150	17745	16940	15730	14520	13310
		5/3	19360	18755	18150	16940	15730	14520
		5/4	20570	19965	19360	18150	16940	15730
		4/5	21780	21175	20570	19360	18150	16940
		5/6	22990	22385	21780	20570	19360	18150
		6/8	24200	23595	22990	21780	20570	19360
	81/100	4/2	19360	18755	18150	16940	15730	14520
		5/3	20570	19965	19360	18150	16940	15730
		5/4	21780	20570	19965	18755	17545	16335
		4/5	22990	21780	21175	19965	18755	17545
		5/6	24200	22990	22385	21175	19965	18755
		6/8	25410	24200	23595	22385	21175	19965
	101/125	4/2	20570	19965	19360	18150	16940	15730
		5/3	21780	21175	20570	19360	18150	16940
		5/4	22990	22385	21780	19965	18360	17545
		4/5	24200	23595	22990	21780	19965	18360
		5/6	25410	24805	24200	22385	21175	19965
		6/8	26620	26015	25410	23595	22385	21175
	121/140	4/2	21780	21175	20570	18755	17545	16335
		5/3	22990	22385	21780	19965	18755	17545
		5/4	24200	23595	22990	20570	19965	18755
		4/5	25410	24805	24200	22385	20570	19965
		5/6	26620	26015	25410	22990	21780	20570
		6/8	27830	27225	26620	24805	22990	21780
	136/160	4/2	22990	22385	21780	19965	18150	16940
		5/3	24200	23595	22990	20570	19360	18150
		5/4	25410	24805	24200	21175	20570	18755
		4/5	26620	26015	25410	22990	21175	20570
		5/6	27830	27225	26620	23595	22385	21175
		6/8	29040	28435	27830	24805	22990	21780
	A/160	4/2	24200	23595	22990	19965	18755	17545
		5/3	25410	24805	24200	21175	19965	18755
		5/4	26620	26015	25410	21780	21175	20570
		4/5	27830	27225	26620	25395	21780	21175
		5/6	29040	28435	27830	24200	22990	21780
		6/8	30250	29645	29040	25410	24200	22990

Sd/-
Chief Conservator of Forests (T)
Nainital

APPENDIX NO. LXIV

SCHEDULE RATE FOR FIRE WOOD FOR YEAR 2014-15

FIREWOOD

Species	Girth	Schedule Rates 2014-2015
Teak	15-22	2590
	23-30	4500
	31-45	7500
	46-60	12375
	61-75	17550
	76-90	24800
	91- Above	35500
Hardwood(Kalam/Haldu/Bija)	15-22	2010
	23-30	3800
	31-45	6405
	46-60	9350
	61-75	13065
	76-90	18885
	91- Above	24900
Softwood(Dhuhan/Salai/ Mircal)	15-22	2000
	23-30	3250
	31-45	5550
	46-60	8700
	61-75	12550
	76-90	17500
	91- Above	24150
Khair	15-22	2150
	23-30	3950
	31-45	6400
	46-60	10000
	61-75	13500
	76-90	19000
	91- Above	25000
Other	15-22	1950
	23-30	3200
	31-45	5300
	46-60	8350
	61-75	11500
	76-90	16850
	91- Above	22700

Sd

Chief Conservator of Forests (T),
Nagpur

APPENDIX NO. LXV

SCHEDULE RATE FOR BAMBOO FOR YEAR 2014-15

Species	Length	Girth	Schedule Rate for 2014-15
BAMBOO	9/12	3/4	18
		4/5	21
		5/6	26
	12/15	3/4	21
		4/5	28
		5/6	35
	15/18	4/5	17
		5/6	23
BAMBOO BLD.	0	3m	88

Sd/-
Chief Conservator of Forests (T)
Nagpur

APPENDIX NO. LXVI

ANNUAL OUT–TURN OF TIMBER AND FIRE WOOD AND THEIR REVENUE REALISED

Year	Timber		Firewood		Total Out Turn	
	Quantity (Cum.)	Value (Lac)	Quantity (Cum.)	Value (Lac)	Quantity (Cum.)	Value (Lac)
2004-05	3445	475.84	3223	142.22	6673	618.06
2005-06	734	138.06	3435	4.80	4169	142.86
2006-07	304	39.67	298	7.55	602	47.22
2007-08	3309	280.68	1009	11.31	4318	291.99
2008-09	3571	546.28	3001	65.53	6572	611.82
2009-10	2607	617.88	4416	121.74	7023	739.62
2010-11	3822	725.34	2701	10.11	6523	735.45
2011-12	2948	540.53	8638	130.18	11584	670.71
2012-13	7953.600	184.71	3967.980	342.51	11541.58	927.22
2013-14	1600.676	522.56	2803	143.20	4703.676	665.76
Total	30709.676	4171.56	43336.98	1379.15	74046.656	5550.71

Sd/-
Dy. Conservator of Forests
Wardha Division Wardha

APPENDIX NO. LXVII

ANNUAL OUT TURN OF NON TIMBER FOREST PRODUCE & REVENUE REALISED

Sr. No.	Name of NTFP	2004-05		2005-06		2006-07		2007-08		2008-09		2009-10	
		In Qtl.	Revenue in Rs.	In Qtl.	Revenue in Rs.	In Qtl.	Revenue in Rs.	In Qtl.	Revenue in Rs.	In Qtl.	Revenue in Rs.	In Qtl.	Revenue in Rs.
1	Gum	_	_	_	_	_	_	138.65	444250	74.20	1629200	69.975	1046780
2	Grass	_	_	_	_	_	_	0.29	30625	_	_	1.65	122395

Sr. No.	Name of NTFP	2010-11		2011-12		2012-13		2013-14		Total	
		In Qtl.	Revenue in Rs.	In Qtl.	Revenue in Rs.	In Qtl.	Revenue in Rs.	In Qtl.	Revenue in Rs.	Qtl	Rev
1	Gum	44.00	440610	85.75	860264	_	_	_	_	388.475	3011229
2	Grass	1.81	81324	4.33	41880	_	_	_	_	11.08	315944
										399.555	3327108

Sd/-
Dy. Conservator of Forests
Wardha Division Wardha

APPENDIX NO. LXXIII

STATEMENT SHOWING THE REVENUE, EXPENDITURE & SURPLUS

Year	Revenue (Rs in lakh)	Expenditure (Rs in lakh)			Total expenditure (col. 3+4+5)	Surplus (+) or Deficit (-) (Rs)
		Conservancy & Works (Rs in lakh)	Establishment (Rs in lakh)	Plan (Rs in lakh)		
2004-05	288.24	82.6	131.88	77.08	291.56	-268.32
2005-06	723.19	82.49	404.40	91.32	578.21	144.98
2006-07	532.23	34.9	338.35	96.34	489.79	42.44
2007-08	847.43	88.78	440.49	300	681.27	166.16
2008-09	633.28	86.88	389.43	162.46	638.41	-683.13
2009-10	460.52	92.08	102.85	100.02	1021.83	-232.33
2010-11	470.97	104.54	980.55	212.88	1298.63	-1788.80
2011-12	538.15	166.28	955.89	417.82	1539.79	-971.64
2012-13	385.14	126.19	1071.09	404.71	1602.39	-1267.23
2013-14	341.29	132.11	1329.74	332.88	2065.88	-1464.27
Total	4716.39	1088.30	7207.84	2303.52	10999.66	-8888.53

Sd/-
Dy. Commissioner of Income
Wardha Division, Wardha

APPENDIX No. LXIX

REVENUE REALISED BY TENDU LEAVES COLLECTION

Sr. No.	Division	Financial Year	Tendu (Std. Bgs.)	Value Rs.
1	Wardha	2004	8500	5010660
2		2005	40000	1540280
3		2006	8000	2718300
4		2007	14300	1338[illegible]0
5		2008	14300	63[illegible]30
6		2009	14400	8378237
7		2010	11630	8[illegible]620
8		2011	8[illegible]0	64[illegible]190
9		2012	10700	9903721
10		2013	8350	4[illegible]207
11		2014	7700	2889000

Sd-

Dy. Conservator of Forests

Wardha Division, Wardha

APPENDIX NO. LXX

STATEMENT SHOWING THE NON PLAN GRANT/ EXPENDITURE FOR WARDHA FOREST DIVISION

Five Year Plan	Period of Plan	Sanctioned Grant (Amt. in lakh)	Expenditure (Amt. in lakh)	Remarks
2004-05	2004	82.6	82.6	
2005-06	2005	63.49	63.49	
2006-07	2006	34.9	34.9	
2007-08	2007	88.78	88.78	
2008-09	2008	86.83	86.83	
2009-10	2009	92.08	92.08	
2010-11	2010	184.84	184.84	
2011-12	2011	106.28	106.28	
2012-13	2012	156.19	156.19	
2013-14	2013	132.31	132.31	

Sd/-
Dy. Conservator of Forests
Wardha Division Wardha

APPENDIX NO. LXXI

GOVT. RESOLUTION FOR BAN ON HARVESTING OF FRUIT TREES

AGRICULTURE AND FORESTS DEPARTMENT

Old Secretariat, Bombay-400 032, 28th December, 1988

Indian Forest Act XV of 1927

No.FET-4977 (95)/Misc.F. In exercise of the powers conferred by section 30 of the Indian Forest Act, 1927 (XV of 1927), and in supersession to the Vidarbha region of the State of Bombay, the Government of Bombay hereby

(a) Declared on and with effect from the 21st January, 1989, the following classes of trees in the Protected Forests in the Vidarbha area of the State of Bombay to be reserved namely:

Sr.No.	Local Name	Botanical Name	Sr.No.	Local Name	Botanical Name
1	Ajan	Terminalia tomentosa	26	Kaju (Cashew)	Anacardium occidentale
2	Asn	Terminalia tomentosa	27	Kalam	Mitragyna parviflora
3	Anjan	Hardwickia binata	28	Kali	Diospyros melanoxylon
4	Babul	Acacia nilotica	29	Kamal	Bombax malabaricum
5	Bamboo	Dendrocalamus strictus	30	Kanchan	Bauhinia variegata
6	Bel	Aegle marmelos	31	Kanghal	Adina cordifolia
7	Bija	Pterocarpus marsupium	32	Karanj	Pongamia pinnata (Linn.)
8	Chandan	Santalum album	33	Kasai	Bridelia retusa (Spreng.)
9	Ghayar	Anogeissus latifolia	34	Kasod	Cassia tora
10	Ghoti (Kathi)	Strychnos nux-vomica	35	Kavath	Feronia elephantum
11	Haldu	Adina cordifolia	36	Kelwa	Terminalia bellerica
12	Hirda	Terminalia chebula	37	Kevda (pandan)	Pandanus fascicularis
13	Kadam	Anthocephalus cadamba	38	Khajara	Dendrocalamus strictus
14	Karanj	Pongamia glabra	39	Khair	Acacia catechu
15	Karvi (Kanji)	Pongamia glabra var.	40	Khair	Acacia catechu
16	Khirni (Rayan)	Manilkara hexandra	41	Kokam (Tamarind)	Tamarindus indica
17	Kinjal	Terminalia arjuna	42	Jambul	Syzygium cumini (Linn.)
18	Kumbi	Careya arborea	43	Kusum	Schleichera oleosa
19	Lokhandi	Ixora parviflora	44	Lendi	Careya arborea
20	Mango	Mangifera indica	45	Mahua	Madhuca indica
21	Palas	Butea frondosa	46	Sandal	Pterocarpus santalinus
22	Pipal	Ficus religiosa	47	Sisam	Dalbergia latifolia
23	Rohan	Soymida febrifuga			

Sd/-

Wanda Deniers Wardha

APPENDIX NO. LXXII

STANDING ORDER 001
FROM PRINCIPAL CHIEF CONSERVATOR OF FORESTS (WILDLIFE) MAHARASHTRA STATE, NAGPUR

Issued on 07.03.2001

Measures for protection of wildlife outside the protected areas

Geographical area of Maharashtra State is 307 lakh hectres. Out of this 63 lakh hectares are under forest cover. These forests are under the control of the Revenue and Forests Department to the extent of 8 lakh and 55 lakh ha Respectively. Various wild animal species exist in these forests and also outside. Depletion of forests has created a major problem related to wild animal habitat and protection like increase in wildlife poaching and illegal trade/ smuggling. Sanctuaries and National Park are established to provide protection to wildlife. In all 35 sanctuaries and 5 National parks which includes 3 tiger projects are established in the state of Maharashtra. (The list is given at appendix I) The area thus formed as protected are (PA) is 7 lakh ha. Apart from this, area formed as Great Indian Bustard (GIB) sanctuary is 8 lakh ha. There is a separate wing under forest department to manage these PA-s. In the national level wildlife estimation (Census), year 2001, it is revealed that wildlife populations especially that of tiger in the Non PA areas is declining steadily every year. If proper measures are not taken then tiger and other wild animal species will become extinct, causing a serious environmental crisis which in turn will affect the quality of the existing forests and their conservation in general.

The main reason behind this depletion in wildlife population in these areas, is lack of proper protection as well as lack of enough resources and initiative to conserve their habitat and surrounding. The way wild life habitat and water hole development is looked after in PA s is not looked as well in non-PA areas. In non-PA areas wildlife is facing poaching, habitat destruction and fodder and water shortages which causes a serious threat to their breeding and conservation. Illegal poaching and insufficient breeding, results in faster depletion of population thus especially in these circumstances, we need to act urgently to protect forests and wildlife so as to check environmental degradation. Conservators, Deputy Conservators and Assistant Conservators of Wildlife wing will assist, co-operate and guide the territorial staff (officers)

and other employees) technically to save wildlife and its habitat in the areas outside PAs.

Tiger, which is the symbol of safe and healthy environment, it at the apex in the food pyramid and hence it is utmost important to protect it for the continuance of life on mother earth. In Maharashtra during the All India Estimation of Tigers in 2001, the total of 238 tigers were recorded. The population of tiger is stable in the PA's for last 8 to 10 years but it is not so outside. Hence it is the need of the hour to concentrate on the protection of tigers in these areas.

The officers employees working for the cause of forests conservation out side the PAs such as those working for Forest Department (territorial), Social Forestry and Forest Development Corporation cannot pay special attention for the protection and conservation of wildlife. In this regard Chief Conservator of Forests (WL) has issued suitable instructions through his letter No. Desk 23(6)/100 dated 25.4.2001 and copy of which is given in appendix 2.

Under the wildlife (Protection) Act 1972, the state government delegated vide its letter No. Desk 22 (A)(4) C.No.137 1180 dated 23.9.1993 certain powers to forest officers at all levels for the protection of wildlife and to take appropriate measures for anti poaching. The Chief Conservator Forest (WL) vide his letter No. Desk-13(3)/2899 dated 25-1-2002 had prescribed measures to control crop damage by wild beats.

For effective wildlife protection and conservation in non PA areas, the following consolidated standing orders are issued for immediate implementation.

1.0 Establishing secret information network for wildlife protection

It is most important for all forest officers to establish informer networks at their level to prevent and investigate into offences related to wildlife. Local villagers, vanmajure and Forest Guards are generally aware of all activities in their areas. Senior officers should interact more with local staff and villagers and solicit important information from them. They should also offer suitable rewards to the officers and staff who excel in curbing illegal poaching and trade in wildlife. A note of such work should be taken in their service books.

Territorial forest officers are hereby instructed to implement the following protection and antipoaching measures in the areas under their jurisdictions.

1.01 All the forest officers right from forest guard onward will remain always alert in their daily duties regarding wildlife protection and conservation.

1.02 The concerned Deputy Conservator of Forests will prepare an annual plan for each area including budgetary provisions. They will also inform their higher officers immediately about illegal hunting and other incidences.

1.03 The above measures include following items

A) **Measures to be taken by the Forest Guard :** Forest Guard is an important institution of wildlife protection. Obtaining all preliminary information about wildlife related information/offences from him and following them up will help to control wildlife offences.

The forest guard should therefore –

1) Always move around and acquaint himself thoroughly with the entire area including wildlife habitats and water holes under his jurisdiction.

2) Get conversant with all important wildlife species found in his beat. He must gather information about location and movement of wild animals by moving around in the beat and also by soliciting information from locals.

3) Since poaching by tapping electric transmission lines passing through the forests is on the rise, the Forest Guard must inspect the lines regularly, to prevent poaching by electrocution also to avoid accidentally touching them while at night.

B) Measures to be taken by the Forester

Supervise the Forest Guards regarding performance of duties as prescribed above.

1) Keep record of all water bodies especially those water holes, which hold water even during acute scarcity period and depict them on a suitable map of his Round.

2) Regularly inspect all these water holes and ensure that miscreants do not poison them.

3) Take up night patrolling along with the Forest Guards and their assistants.

4) Report all cases of cattle kills and human loss due to wild to higher officers within 12 hours.

5) Take precautions that the carcass of dead cattle is not poisoned.

6) Keep record of all weapon holders in his jurisdiction.

C) Measures to be taken by Range Forest Officer.

1) Take regular review of all the measures taken by foresters and forest guards under his control.

2) Earmark sensitive zones on his range map, which will include details like an electric transmission lines, areas of abundant wild animals, location of licensed weapon holders etc.

3) Ensure that the Foresters/Forest Guards regularly patrol the sensitive area and also obtain Beat "Khanyal" report. The report will include information on movement of wild animals especially that of tigers and panthers.

4) Regularly visit and if required, stay overnight at the beat headquarters and keep contact with the locals and thereby build his own secret network.

5) Deal promptly in cases of cattle kills by wild animals to compensate their owners expeditiously.

6) Ensure that no illegal sale of wild animal meat is carried out, specially in weekly bazaars and he must obtain regular reports of the same from his subordinates.

7) Ensure that there is no illegal collection of tendu leaves from PAs and there accounts (3 kms) and see that legal action is initiated against the concerned, including the contractors accepting such tendu leaves.

B) Measures to be take by Assistant Conservator of Forests

1) Regularly obtain reports regarding wildlife protection from their forest guards/forester and RFOs, and through surprise checks ensure all his subordinate staff are carrying out their duties as prescribed.

2) Regularly patrol the sensitive areas under his jurisdiction with local staff and monitor the movements of suspicious offenders.

3) Supervise and ensure that fire protection measures are carried out timely and effectively.

4) Powers to enquire in to the offences related to wildlife are vested with Assistant Conservator of Forests. Therefore he should pay proper attention to every enquiry and ensure that self contained and wider tiger complaints are filed in the Court. He should submit regular review of all the court cases to his Deputy Conservator of Forests/Conservator of Forests. He also must ensure that all the witnesses attend their cases timely. If this is not happening then he should report the matter to the Hon.court.

1.4) The Government vide its order No. Desk.22(D)(1)/C.No.117/1389 dated 31-8-1993 delegated certain powers to forest officers under WPA 1972. A copy of the same is enclosed as appendix b. Some of the important sections and powers delegated under them are given below.

Sr No	Section of the Act	Extent of power	To whom delegated
1	11(1)(b)	Power to grant permission to hunt a wild animal other than sch I which has become dangerous to human life or to property.	Addl. CWLW, Dy.CWLW
2	38(2)	Power to receive the report of and to take over possession of Govt. property	Addl.CWLW, Dy.CWLW, Wildlife wardens and Asst.Wildlife Wardens
3	40(1)	Power to receive declaration by a person in control, custody or possession of any captive animal specified in sch. 1 in part II of sch-II	Addl. CWLW, Dy.CWLW
4	41(1)	Power to enter upon the premises to make enquiries, prepare inventories of animal articles etc. and to affix identification mark etc.	Addl.CWLW Deputy CWLW/W.L.W Asst WLW
5	50(1)(3)	Power to enter upon and search any premises and search any vehicle etc. and to seize etc.	Addl.CWLW Deputy.CWLW/W L.W/Asst WLW
6	52	Power to compound offences	Addl.CWLW Deputy CWLW
7	55	Power to make complaint to the court	Addl.CWLW Deputy LW/W.L.W. Asst.WLW Honorary WLW

Deputy Conservator of Forests should regularly monitor works of forest guard/forester/RFO's and check their wildlife related records.

1.8) Wild animals sometimes do venture in to the villages surrounding from forests and thereby come in contact with villagers. Villagers residing in the forest look at these animals with fearful reverence. Therefore it is essential to keep these villagers educated about wildlife through leaflets, video cassettes

and through direct meetings. It is the duty of all to create sympathy among the masses for wildlife and to convince them about the need to balance the environment through conservation of wildlife. An important target should be a school student. Normally workshops/seminars/educational tours are conducted in PA areas for staff as well as locals but in non-PA areas it is not so arranged. Therefore Deputy Conservator of Forests/Conservator of Forests (territorial) must look into specifically and see that minimum of 2 education tours/ workshops will be held for forest guard/forester/village protection committee and locals in every range and every year. The cooperation of wildlife wing may be taken. They should include this in APO and budget and implement the same.

1.6) Considering gradual decrease in the wildlife population the Deputy Conservator of Forest / Conservator of Forests (territorial) will identify areas where endangered and schedule I species such as the tiger, panther, bear, wild dog are normally found and take shelter, and use as breeding grounds. Such area should be declared as "sensitive areas" The Conservators/Deputy Conservators will prepare annually operation plan and make budgetary provisions for the measures proposed to be carried out in such areas and ensure that these are effectively implemented. The measures shall include following three points.

1) A division level critical report for sensitive area shall be prepared mentioning population of existing wild animals, their status and whether they are on the verge of extinction in local as well as state levels.

2) The information about the sensitive area is to be gathered and shown on each Range map depicting the animal's habitat, breeding grounds, movements area (corridors) etc. The perceptible threats to their survival must also be identified and measures to be implemented to overcome these.

3) The information about the availability of water and fodder in the area should be collected and measures must be implemented to overcome the limiting factor regarding it.

An action plan thus prepared at the division level must be implemented and the implementation of it must be reviewed regularly at the Conservator of

Forest's level. This will take care of the conservation, breeding and protection of wildlife and will help to restore their population and stabilize the population.

1.7) Street performers (madaris) earn their livelihood by displaying bears, monkeys, snakes and mongoose and for this purposes they are subjected to cruelty. Wild animals are ill-treated during their training. Hence the Central Government has banned all such performances by lions, tiger, panther, bears and monkeys. The legal action shall be initiated wherever violation of the said order is observed.

1.8) Some animals like deer, mongoose, hare birds, snakes and in some exceptional cases predators like panther and tiger are kept in captivity without legal permission. An offence must be booked in such cases. Hunting of all wild animals is prohibited under WPA 1972 and it is a cognizable offence. This information must be explained to all.

2.0 **Keeping track of wild animals movement**

Wild animals move inside or even outside the forests. Local staff should keep a track of movement of these wild animals. Specially tiger, panther and black buck. Wild animals stray outside the forests specially in rainy and summer seasons and it is observed that during this season they are likely to get hunted/poached. During this season forest staff should keep a track of their movement and take care that nothing untoward happens to them by the miscreants. It also should be borne in mind that the miscreant does not use this information.

3.0 **Help of the local forest protection committees.**

As number of local forest protection committees has been established. They can actually help in a coordinated manner to collect information about animals found outside the boundary of NP and sanctuaries. In many cases they stray out of these borders and some times get killed. The forest staff from such areas shall collect such information from these forest protection committees (F.P.C.) and this may be incorporated in their micro objectives if required.

3.01) **Wild Animal Protection Committee.**

Many species of wild animals are found in surrounding forests of NP and sanctuaries. In the adjoining villages where "Joint Forest Management Committee" have been established, a subcommittee for the protection of wild animals will be established. It is expected that there will be 3000 such sub-committees and wildlife conservation and protection will be the main

objectives of these sub-committees. The proposal may be submitted to utilize the funds for the development through central Government's Eco development schemes.

4.0) **Illegal Trade in Wildlife**

It was revealed during the review of pending wildlife related court cases that a large number of wildlife offence cases are detected, booked and filed in the various courts but are not monitored regularly in the courts which result in the acquittal of offenders. Therefore all court cases must be monitored regularly. Every forest divisions must prepare a list of accused and suspicious offenders. A list with photographs of all the habitual offenders must be maintained and kept in range offices.

4.01) Trading and even export of deer and another shed antlers was going on till the year 1998. Government of India Commerce ministry's resolution dated 4.8.1998 has prohibited export import of the shed antlers. It has also banned export of peacock feathers, but dealing in peacock feathers in the domestic market has not been effected. In this regard Conservator of Forest's/Deputy Conservator of Forest's/RFO's shall ensure proper implementation of these orders.

5.0) **Man-Animal Conflict.**

It is utmost important to balance the environment through wildlife protection. According to National Forest Policy 33% area should be under forest cover and it is essential to keep maximum area of this as PA. The ever decreasing forest cover and ever increasing people's demand does not go hand in hand, which leads to clash between wildlife and local community. The population of wild animals is on the rise in PA's due to protection they get, whereas herbivores are increasingly raiding the adjoining fields and cause severe crop damage. Forest department has received number of applications in this regard. Hence the government took cognizance and has set up a secretary level committee under the chairmanship of Chief Secretary. The committee has taken following three decisions.

1) Insurance against crop damage
2) Raising stonewall between fields and forest to prevent crop damage
3) Hunting wild pigs, if it is unavoidable.

One of above decisions, insurance against crop damage is pending for finally decision at Govt. level, Whereas other two are finally decided. Constructing stone wall against crop damage is to be taken up under EGS. The estimates of these works shall be sanctioned through concerned District Collectors. This office has issued detailed instructions vide letter No. Desk-23(3) Secretary level 2899 Dated-

25.1.2002 for hunting of wild pigs. These instructions are to be followed and implemented.

6.0 Appointment of Honorary Wild Life Wardens and their duties

Honorary wild life Wardens have been appointed for each district as per section 4 (1)(bb) of WPA 1972. They have been delegated to use powers of sections 55 vide Govt. Resolution dated 27.9.2002 honorary wildlife Wardens are expected to perform following duties.

1. Control poaching and clandestine trades in wild animals and products / articles thereof.
2. Identify and select the areas suitable to be declared as sanctuaries, National Park for proper Conservation and Protection and Wildlife.
3. Prevent damages to Wildlife habitats
4. Take appropriate measures against damage by wild animals to life and economy.
5. Carry the massage of conservation to the people and enlist public support for nature and wildlife conservation.
6. Participate in any other matter related to protection of wildlife which may be entrusted by the wildlife Advisory Board are CWLW of the state from time to time it is essential to enlighten and create awareness in the public about nature and wildlife conservation. He is deemed to be a public servant within the meaning of the section 21 of Indian panel code and protection for action taken in good faith is provided under section 80 of WPA 1972.
7. Establishment of "Control Cell" at Circle level

   A Tiger cell has been formed in the state vide Govt resolution dated 7.11.2000 under the chairmanship of additional Director General of Police (Head quarters) for co ordination between the police, Forest and other Department to check poaching and illegal trade in wildlife. Similar committees are also have been formed for each revenue commissionerate division under the chairmanship of special Inspector General of Police (Range). These committees may be used for the preventing and detection of offences and offenders.

   On these lines Conservator of Forest (all) should also form wildlife crime detection and monitoring cell at their circle

level under the chairmanship of divisional forest officer (Vigilance) and at each division level under range forest officer (mobile squad). These cells must be formed immediately and intimated to the chief conservator of the forest, conservator of forest. Deputy conservator of forest will review the progress of these cells every month. The circle level cell will remain in touch with the revenue division level tiger cells. The chief conservator of forest (Protection) and conservator of forest (territorial) will review the performance of these circle level cells while reviewing the Conservator of divisional forest officer (vigilance).

8. other important instructions

8.01 When any wild animal is found dead due to suspected poaching or accident, the carcass should be disposed of after drawing "Panchnama". No part of the dead animal should be preserved unless required as part of a court case. The whole carcass of tiger and panther shall be disposed by burning.

8.02 The preliminary information regarding death of wild animal will be sent by the concerned range forest officer within 12 hours of detection to the division office. The Deputy conservator of forest division forest officer will information the concerned Conservator of forests and Chief conservator of forest (WL) within 24 hours after detection. He should also visit the spot within 24 hours. All Conservator of forests and Deputy Conservator of forests have been instructed in this matter by Chief Conservator of forests (WL) vide his letter no. desk 23 (B)-07 dated 7.4.2001 it is important to inquiry preferably and immediately into the offences related to wildlife.

8.03 The detailed information to be submitted within a week after preliminary information shall include all the information in the enclosed proforma (Appendix IV). The deputy conservator of forest will submit this proforma by speed post to concerned conservator of forest and chief conservator of forest (WL). All the officers shall see that control and monitoring of offences will be effective after the information of above mentioned circle and division level "detection and monitoring cell" it is required to concentrate the focus on the cases detected outside the PA,s. therefore chief conservator of forests (Protection) and conservator of forests (territorial) shall taken regular review of

'Detection and monitoring cell' and required Deputy conservator of forest shall taken guidance and help on technical matters form conservator of forests (WL) and chief conservator of forests (WL).

8.04 The works like formation of new water bodies, planting fruit species, meadow development shall preferably be undertaken for conservation and development of wild animal habitat. The development of habitat will boost the population of herbivores, which in time increase the predator population. Regular desilting of waterholes, forest tank, forest haudharas and ponds hall be done to make water available during summer and peach period. It is also important to guard them from poachers and domestic cattle.

8.05 In conservation and development of wild animals, continuity of forest cover is essential to avoid inbreeding and to bring forth genetically viable future generation. In today's scenario these forest are fragmented and connected to each other either through agriculture fields or fallow lands. Therefore it is essentially to educate the local community living around these areas and remove the hindrance from corridors to maintain the continuity. This includes regular maintenance of all the important water bodies frequently used by wild animals and to ensure that these are not shared by domestic cattle. Separate drinking water facility shall be corrected for cattle around villages and regular vaccination programs shall be undertaken, so as to avoid spreading of communicable disease. Forests officers through meeting seminars shall convince the local villagers about reducing the disturbance in these areas.

8.06 To reduce the conflict between wild animals and local villagers, cooperation from police patil, gramsevak, office bearers of grampanchayats and NGOs should be sought the complete. The empathy for wildlife should be corrected among the local villagers and it should be utilized for protection. The Constitution also visit every citizen with the responsibility to protect wildlife.

8.07 villagers living near the forest use water for their daily needs from the sources within the forest, such as rivers, streams and forest tanks etc. this may cause a reason for conflict between wildlife and villages. Therefore local forest officers shall bring

this to the notice of district administrations in writing and follow up the matter.

8.08 The deputy conservator of forests shall visit to actual spot in case of death of tiger, panther, black buck and other schedule species.

8.09 The officers/employees working at different levels in forests, social forestry and forest development corporation shall collect information in the area under their jurisdiction and submit the same regularly to their superior officer and shall implement above instructions meticulously. All the officers/employees whatever in toto for inspection shall review the measures implemented for the conservation and protection of wildlife and suitable instruction may be given. Senior offices shall take a note in every officers and employees confidential report (CR) regarding his contribution towards wildlife.

APPENDIX NO. LXIII

संयुक्त व्यवस्थापन समितीचे बक्षीसपात्र व इतरसंबंधित अधिकृत संयुक्त वनव्यवस्थापन समित्यांचे अभिनंदन करणे.

महाराष्ट्र शासन

महसूल व वन विभाग,

शासन निर्णय क्रमांक : एफडीएम २०१६/प्र.क्र.१०८/फ-५

मंत्रालय,मादाम कामा मार्ग,

दिनांक : १ ऑक्टोबर, २०१७

वाचा :- १) महसूल व वन विभाग, शासन निर्णय क्र.एकात्मसमी/२००८/प्र.क्र.१२३/फ-५, दि.२९.०९.२००९.

२) महसूल व वन विभाग, शासन शुद्धिपत्रक क्र.एकात्मसमी/२००८/प्र.क्र.१२३/फ-५, दि.२६/११/२००९.

३) वनबळ प्रकल्पाचा व वन विभागाचा एक्स क्र.बी.ओ.एन.१ (१७) एमआरएस/सामुह वैयक्तिक/६८, दि.२१.१०.२०१६

प्रस्तावना :-

राष्ट्रीय वनधोरण, १९८८ अन्वये वनसंरक्षण आणि वनविकासासाठी व्यापक सामाजिक पाठिंबा अभिप्रेत आहे. त्यानुसार वैध शासनाच्या कार्यक्रमात आणि वन संरक्षणाच्या वैशिष्ट्यपूर्ण सामाजिक गरजा केलेल्या आहेत. या सुधारलेल्या महाराष्ट्र शासनाने दि. १५ मार्च १९९३ चा शासन निर्णय रद्द करण्यात आला आहे. त्यानुसार दि. २५/०६/२००६ च्या शासन निर्णयान्वये सुधारणा करण्यात आली होती. दिनांक ०७.१२.२००६ च्या शासन निर्णयामध्ये प्रतिनिधीच्या मार्गदर्शनानुसार वन व्यवस्थापन या कार्यक्रमासाठी सामील पाच्चायतीला आपला व अपला व इतरा उपयोग या कार्यक्रमासाठी [illegible] संयुक्त वनव्यवस्थापन समितीचा अधिकार मिळाला आणि ५० टक्केपेक्षा कमी पेक्षा [illegible] यांचा आवश्यक बदल संयुक्त वन व्यवस्थापन समितीने मान्यता घेऊन त्यामध्ये कार्यक्रमाच्या समितीने व कार्यक्रमाचे समितीचा अंतर्भाव केला होता. महाराष्ट्र शासन निर्णयामध्ये सहयोगाच्या नोंदणी व कार्यालयाने समितीची स्थापना संयुक्त वन व्यवस्थापन समितीद्वारे नोंदणीत, संयुक्त वन व्यवस्थापन समितीचे दप्तर ठेवणे, संयुक्त वन व्यवस्थापन समितीचा हिस्सा, कार्यक्रमासाठी होणारी विषय, हेच निर्णयानंतर [illegible] अंमलबजावणीसाठी समझोता मसुदा (Memorandum of Understanding) तसेच कार्यक्रम (Micro Plan), मुख्य वैशिष्ट्ये मान्यता देणारा समितीचे स्वरूप, संयुक्त वन व्यवस्थापन समितीचे सदस्यांची क्षमता व उपलब्धता, समिती आणि महसूल [illegible] यांचे, [illegible] संयुक्त

- [illegible]
- [illegible]
- [illegible]
- [illegible]

५) [illegible]

[illegible]

६) [illegible]

[illegible]

५) समूहांना समावलेखा

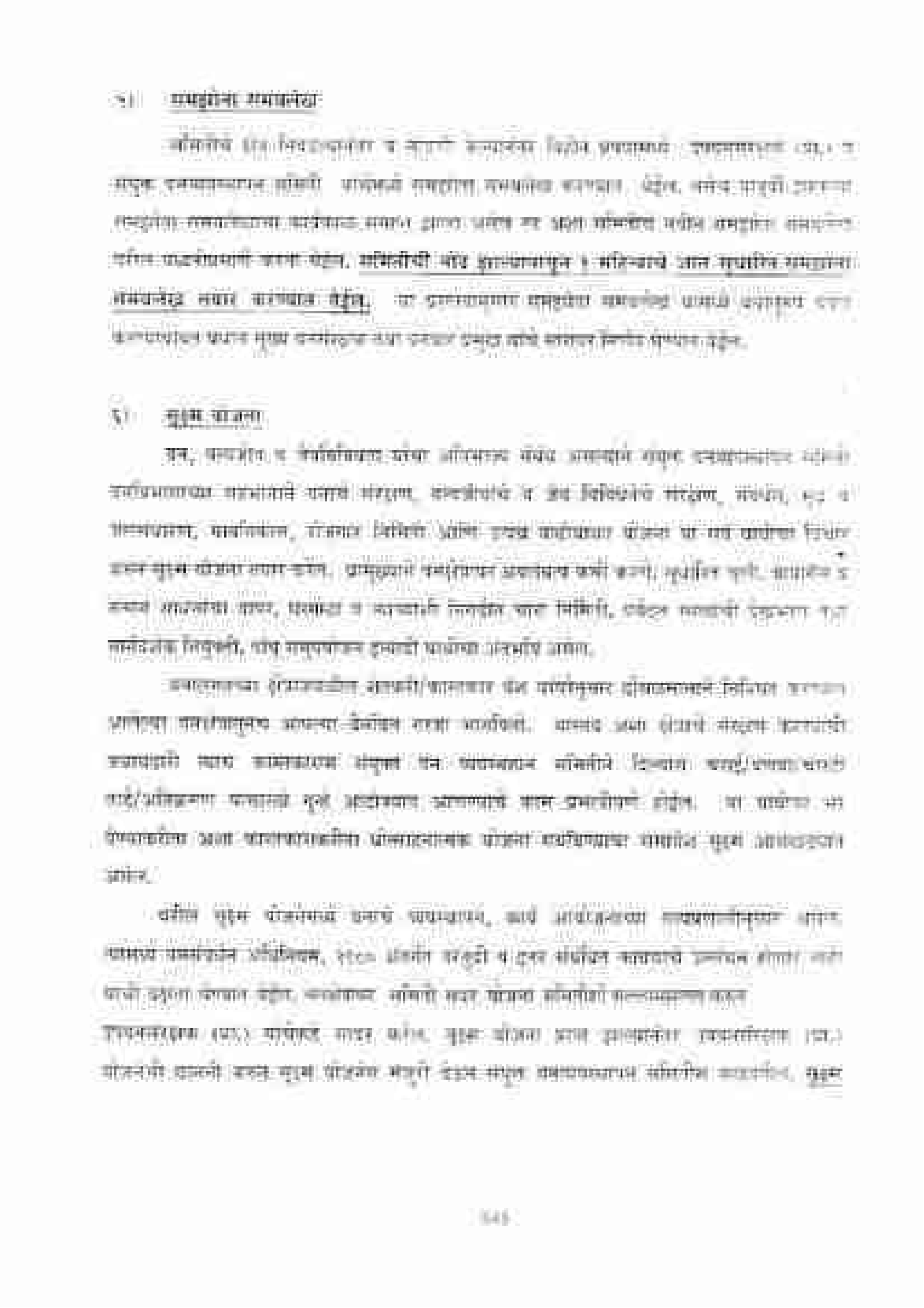

६) सूक्ष्म योजना

५. [illegible]

६. [illegible]

७. [illegible]

८. [illegible]

९. [illegible]

१०. [illegible]

११. [illegible]

१२. [illegible]

१३. [illegible]

१४. [illegible]

१५. [illegible]

१६. [illegible]

१७. [illegible]

१८. [illegible]

१९. [illegible]

२०. [illegible]

२१. [illegible]

२२. [illegible]

२३. [illegible]

२४. [illegible]

[illegible] [illegible] [illegible] [

Focus) प्रकाशनाच्या सदस्यांना हा संपूर्ण पत्र व्यवहाराचा समितीमधील अंतर्गतच्या आणीबाणी नियोजन बाबी विचारात घेतल्या. त्यांचे अध्यक्षतेखाली प्रकाशनाच्या प्रतिनिधी कार्य करण्यासाठी संपूर्ण एक पदाधिकारी समिती स्थापन करण्यात येईल.

३५) संपूर्ण प्रकाशनाधिकार समितीची / सदस्यांची मान्यता रद्द करणे

सदर प्रकाशनाच्या समितीचे व्यापक कार्यांचे हे प्रकाशनाच्या दिवसापासून, जर आणीबाणीच्या संपूर्ण प्रकाशनाचे हुकूमशाहीच्या हस्तक्षेप केल्यास उपरोक्त (३८.) ही समिती बरखास्त करण्यात येईल. सदस्यांची मान्यता रद्द करण्याचा निर्णय संपूर्ण प्रकाशनाधिकार समिती घेईल. हे कारणे संपूर्ण लेखनाचे संपादक मंडळाने करण्यात येईल.

उपसमिती

समिती / सदस्यांची मान्यता रद्द झाल्यानंतर एक महिन्याचे आत समिती / सदस्य रद्द उपसमिती (अ.) यापुढील अंतर्गत बाबींचे मुख्य धोरण ठरविण्यासाठी प्रतिनिधी राहील.

३६) राज्यस्तरावरील समिती

संपूर्ण हे प्रकाशनाचे कार्यक्रमांच्या प्रभावीपणासाठी संपूर्ण राज्यात एक राज्य समितीची व संपूर्ण प्रकाशनाधिकार समितीचे सदस्यांच्यापैकी काम करण्यास येईल. एकूण ५ सदस्यांचा पदाचे मुख्य सदस्यपद (अध्यक्ष प्रमुख), संपूर्ण राज्य, जयपूर यांचा प्रकाशनाधिकारी पद असून प्रकाशनाच्या राज्यस्तरीय सदस्यांचे सदस्यांची संपूर्ण प्रकाशनाचे काम करतील.

१.	प्रधान मुख्य प्रकाशनाधिकार (अध्यक्ष प्रमुख), संपूर्ण राज्य	अध्यक्ष
२.	प्रधान मुख्य प्रकाशनाधिकार (उपाध्यक्ष व सदस्यसचिव)	सदस्य
३.	प्रधान प्रकाश मुख्य प्रकाशनाधिकार (अर्थसंकल्प, नियोजन व विकास)	सदस्य
४.	प्रधान संपादन मुख्य प्रकाशनाधिकार (संपादन)	सदस्य
५.	प्रधान प्रकाश मुख्य प्रकाशनाधिकार (प्रकाशन व्यवसाय, संचिकरण व मूल्यांकन)	सदस्य
६.	प्रधान प्रकाश मुख्य प्रकाशनाधिकार (संपादन व प्रसारण)	सदस्य
७.	विभागीयकृत निवडक केलेले ३ महिला प्रतिनिधी पुरुष प्रतिनिधी १, सदस्यांची संख्येच्या १/३ प्रतिनिधी	सदस्य
८.	मुख्य प्रकाशनाधिकार (संपूर्ण राज्य प्रकाशनाधिकार/नियोजन व विकास)	सदस्य-सचिव

१५. अंमलबजावणी यंत्रणा (IMPLEMENTATION MECHANISM)

[illegible] सर्व संबंधित विभागांनी [illegible] अंमलबजावणी करावी. [illegible] यांनी या [illegible] संबंधित [illegible] आवश्यक [illegible] करावी.

सदर शासन निर्णय हा [illegible] विभाग, आदिवासी विकास विभाग, वित्त विभाग यांच्या [illegible] उपलब्ध करण्यात येत आहे.

[illegible] – 201101015434530[illegible]

[illegible] आदेशानुसार व नावाने,

([illegible])
प्रधान सचिव, महाराष्ट्र शासन

१) [illegible]
२) [illegible]
३) [illegible]
४) [illegible]
५) [illegible]
६) [illegible]
७) [illegible]
८) [illegible]
९) [illegible]
१०) [illegible]
११) [illegible]
१२) [illegible]
१३) [illegible]
१४) [illegible]
१५) [illegible]
१६) [illegible]
१७) [illegible]
१८) [illegible]
१९) [illegible]
२०) [illegible]

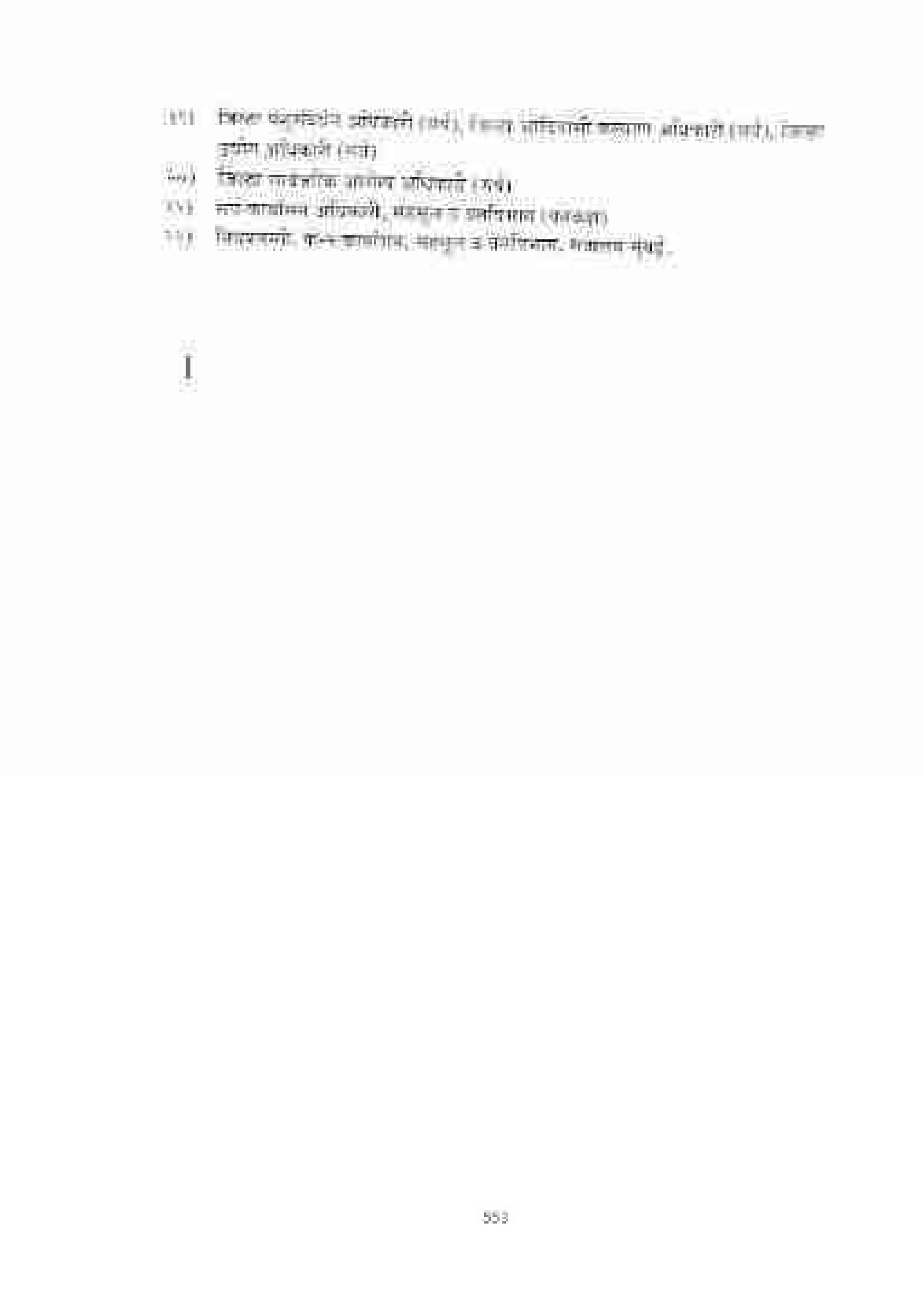

संयुक्त ग्राम व्यवस्थापन समितीच्या अध्यक्षांसोबत ग्रामस्थांना मार्गदर्शन करताना आदिवासी अधिकारक गिरि कुरमवार, दुसऱ्या जंगलाच्याजवळ अनुदान व पुढील शाश्वतीच्या विकासासाठी सोलासाल देणगीसाठी पोंभरण

सहायक वनपाल
सहसुल व वन विभाग,
सहायक निरीक्षक अभिलेख : एकबीएफ १०१९/क.क्र. ८/क-१
सोलासाल,दिनांक : ४०१ मार्च,
दिनांक :- १७ मार्च, २०२२

संदर्भ :- १) सहायक निरीक्षक, सहसुल व वन विभाग, अर्जावर एकबीएफ-२०१९/ प्र.क्र.१००/क-२, दि.०५/१०/२०१९.
२) सहायक निरीक्षक, सहसुल व वन विभाग, अभिलेख-एकबीएफ-२०१९/ प्र.क्र.२०/क-२, दि.१५/१०/२०१९.
३) सहायक निरीक्षक, सहसुल व वन विभाग, अभिलेख-एकबीएफ-२०१९/ प्र.क्र.३०/क-२, दि.२०/१०/२०१९.

प्रस्तावना :-

सहसुल तालुक्यात संयुक्त जंगलाचे १२,१७५ हे. क्षेत्र असून वेगवेगळ्या आदिवासी पाड्यांची संख्या अंदाजित १४,५०० एवढी आहे. वनउत्पादनावर गावांत राहणाऱ्या लोक विशेषत: आदिवासींचे भागात्मक अर्थिक अवलंबन, व त्यातून स्थलांतरासाठी कमाल लावलेल्या आहेत. त्यातून स्थलांतरामुळे कुटुंबांचा मजुरीचे आरोग्यास दुष्परिणाम होत असली मात्र अनेकांच्या पुनर्वसनासंबंधित त्यांच्या विशेषत: परिणाम होऊन ते कायमचे घेतला जाणे होते. तसेच स्थलांतरासाठी स्वरूपाचा व्यवस्थापन वेगवेगळ्या संयुक्त संबंधांचे आरोग्याचा देखील जोडून घेतला होते.

२. सन्माननीय महोदयांनी संदर्भाधीन सहायक आयुक्त कुरुंदवाडमार्फत दाखल एकबीएफ-२०१९ मध्ये अनुसूचित जमाती आदिवासी वनहक्क मान्यता कायदा, २००६ अन्वये संयुक्त वनहक्क मिळण्यासाठी केलेल्या अर्जाच्या अनुषंगाने मौजे सोलासाल, ता. सहसुल, जि. कुरुंदवाड येथील संयुक्त वनहक्क क्षेत्राचे सीमांकन करण्याचे निर्देश दिले होते. त्यानुसार मौजे सोलासाल येथील संयुक्त वनहक्क क्षेत्राचे सीमांकन करण्याकरिता दि. ०५/१०/२०१९ रोजी मौजे सोलासाल येथे ग्रामसभा आयोजित करण्यात आली होती. सदर ग्रामसभेस सहायक आयुक्त कुरुंदवाड यांचे प्रतिनिधी म्हणून मी स्वत: उपस्थित होतो. ग्रामसभेत संयुक्त वनहक्क क्षेत्राचे सीमांकन करण्याकरिता ग्रामसभेने ३ सदस्यीय समिती गठित केली होती. सदर समितीने संयुक्त वनहक्क क्षेत्राचे सीमांकन करण्याकरिता दि. १५/१०/२०१९ रोजी मौजे सोलासाल येथे ग्रामसभा आयोजित करण्यात आली होती. सदर ग्रामसभेस सहायक आयुक्त कुरुंदवाड यांचे प्रतिनिधी म्हणून मी स्वत: उपस्थित होतो. ग्रामसभेत संयुक्त वनहक्क क्षेत्राचे सीमांकन करण्याकरिता ग्रामसभेने ३ सदस्यीय समिती गठित केली होती. सदर समितीने संयुक्त वनहक्क क्षेत्राचे सीमांकन करण्याकरिता दि. २०

[illegible]

५. संयुक्त वन व्यवस्थापन समिती / पारिस्थितीकी विकास कार्यक्रमाचे (ECO Development Programme) अंमलबजावणी कार्यपध्दतीचे दिनांक २३.१२.२०११ च्या शासन परिपत्रकान्वये मार्गदर्शक सूचना देण्यात आलेल्या आहेत. त्यामध्ये संयुक्त वन व्यवस्थापन समितीच्या कार्यकारिणी सदस्यांची कार्ये कर्तव्ये, अधिकार तसेच, दुय्यम व्यवस्थापनी अनुदान व मुख्य व्यवस्थापनी योजनेसाठी अनुदान वेगवेगळे उपलब्ध अनुदान वेगवेगळे असुद केले आहे. परिणामी शासनाने इको डेव्हलपमेंट अंतर्गतच्या समितीसाठी असलेला वेगळे व्यवस्थापन निर्णय रद्द केला आहे. या बाबी लक्षात घेऊन सदर समितीची बाब दिनांक ०१.०४.२०१२ पासून कायम स्वरूपी बंद करण्यात आली होती. सदरचा निर्णय शासनाने पुनर्विलोकित केला आहे.

शासन निर्णय :-

६. वनक्षेत्रालगत व्यवस्थापन योजनेमुळे बाधित होणारे कुटुंबांचे पुनर्वसन करणे क्रमप्राप्त असल्याने वनक्षेत्रालगतच्या अतिक्रमणास दंडनीय स्वरूपाचे शिक्षा होणे गरजेचे, मुख्य व्यवस्थापनी अनुदान व मुख्य व्यवस्थापनी योजनेअंतर्गत वेगवेगळ्या उपलब्ध असलेल्या निधीचा विनियोग करणे आवश्यक आहे.

(अ) समितीची स्थापना :-

संयुक्त वन व्यवस्थापन समितीच्या कार्यकारिणीमध्ये व्यवस्थापनेतर सदस्यांचा समावेश करणे आवश्यक / व्यवस्थापनेतर सदस्यांचा मुख्यत्वे, दुय्यम व्यवस्थापनी अनुदान व मुख्य व्यवस्थापनी योजनेतील वेगवेगळ्या उपलब्ध असलेल्या निधीचा विनियोग करण्यासाठी खालीलप्रमाणे समिती गठीत करण्यात येत आहे :-

निकष :-

१) समितीमध्ये वनेतर व्यवस्थापनेतर सदस्यांमध्ये ५० टक्के महिला सदस्यांचा समावेश करणे आवश्यक राहील. तसेच जी संयुक्त वन व्यवस्थापन समिती स्थापनेसाठी वनेतर क्षेत्रातून संयुक्त वनक्षेत्र कायम करण्यात आलेले आहे त्यांना सदर समितीचे सदस्य करण्यात यावे.

२) समितीचे सर्व वनेतर सदस्यांची आदिवासी संयुक्त वन व्यवस्थापन समितीच्या सदस्यांप्रमाणे निवड करण्यात यावी. त्यासाठी सर्व ग्रामसभांची संयुक्त बैठक घेऊन त्यात सदर समितीच्या सदस्यांची निवड करण्यात यावी व त्याबाबतचे ठराव संयुक्त वन व्यवस्थापन समितीच्या सचिवांनी सादर करावेत.

३) [illegible] अतिक्रमणाबद्दल संबंधित कार्यालयास कळविणे.

४) [illegible] अतिक्रमण काढून टाकणे.

या संपूर्ण कामकाजाच्या संनियंत्रणाकरिता जिल्हास्तरावर [illegible] समिती गठीत करण्यात आली. समितीची रचना खालीलप्रमाणे आहे.

[illegible] समितीचे सदस्य [illegible] यांच्या [illegible] बैठका [illegible] घेतील.

[illegible] संपूर्ण काम [illegible] पूर्ण करण्याची जबाबदारी [illegible] यांची राहील.

(अ) [illegible] :-

[illegible] संपूर्ण [illegible] यांच्या [illegible] समितीचे [illegible] यांच्या [illegible] यांच्या [illegible] यांच्या

३८१,८/- इतका खर्च अपेक्षित असून पहिल्या वर्षासाठी १८ लिपिकवर्गीय मे. ४१२७/- इतका खर्च येणार आहे. तसेच लिपीक विभाग नियंत्रणासाठी लेखाधिकारी सेवा पुरवणाऱ्या संस्थेला वार्षिक देयकात वेगळा मोबदला देण्यात येईल. याबाबत ७५ % रक्कम शासनाकडून अनुदान म्हणून देण्यात येईल व २५% रक्कम लाभार्थ्यांने भरणे अपेक्षित आहे.

६) आर्थिक मर्यादा व पुरकता :- ज्या कुटुंबात किमान एक सदस्य एई किंवा अपंग असल्याचा शासकीय अनुभव असावा व ज्या सदस्य आर्थिक विकासासाठी पुरेसे आर्थिक पाठबळ किमान रु. २५,०००/- आहे. याबाबी शासनाकडून ७५ % अनुदान देण्यात येईल व लाभार्थ्यांना किमान २५% राहील.

७) कुटुंबाचा आवश्यकतेनुसार अनुदान :- किमान ४ सदस्य असलेल्या अनुसूचित जाती कुटुंबांना तसेच अनुसूचित जाती विकासासाठी एक पालन्य योजनेत लाभ देताना ४०,०००/- पेक्षा जास्त अनुदान देय असल्यास एक सदस्य असलेल्या एक लाभार्थ्या दोन किंवा रु. ३५,०००/- पेक्षा जास्त देण्यासाठीचा शासनाकडून ७५% अनुदान लाभार्थ्यांना वितरित करेल व उर्वरित २५% रक्कम लाभार्थ्यांनी भरावयाची आहे.

८) कुटुंब लाभार्थ्यांच्या संरक्षणासाठीचा प्रस्ताव :- ज्या गावात किमान ५० टक्के शासकीय योजनेचे कुटुंब स्थलांतर करण्यात आलेले असेल अशा क्षेत्रांना संपूर्ण जिल्हा व्यवस्थापन समिती तसेच क्षेत्रपातील लोकांना रोजचे संरक्षणाचे काम कुटुंबीयांच्या क्षेत्रीयांना क्षेत्रीयांचा प्रतिनिधित्व मेहेत. काम कुटुंबांनी प्राप्त करण्यासाठी स्थानीयांना स्पष्ट सीमांची निश्चितता केल्याचा व त्यातील १५% सीमे पालन्य मर्यादेच्या तिसरा प्रतिनिधी कुटुंबाचा ते स्थानीयांना दुसऱ्या वर्षांपासून पालन्य वर्षांपर्यंत ५० सीमे (पालनी पालन पैसे गावात) पुढचे देण्यात येतील. प्रत्येक कुटुंबाने किमान १०० पुरुष स्थानीयांची स्थापना करणे आवश्यक आहे. पुरुष लाभार्थ्यांचा संस्थेला प्रतिनिधित्व व सी.डी. सी. सीमे प्रमाणित करणे आवश्यक आहे. प्रस्तावामध्ये NGOs आणि पर्यवेक्षण संस्थांचा तपशील तसेच त्यांना दिलेल्या कामाची प्रगती देण्यात येईल.

९) अनुसूचित जमाती स्थलांतरित कुटुंबांना योजना राबवे करिताची प्रक्रिया:- अनुसूचित जमाती लाभार्थ्यांना कुटुंबाचा प्रस्ताव तालुका प्रकल्प कार्यालयाकडून तसेच जिल्हा कार्यालयाकडून कुटुंबांसाठीचा राबवे करिता योजनेचा ३ टक्के पेक्षा जास्त अनुदानासाठी जिल्हा परिषदेकडून उपलब्ध अनुदानातून ४ ते ७ या क्रिया प्रकल्प व खेळण्या यांच्या संस्थेमार्फत राबवून करण्यात येईल. ३ टक्के पर्यंतच्या कामासाठी रकमेचे वितरण संबंधित जिल्हा परिषदेची सहमती घेण्यात येईल.

१०) अनुदानाचे वितरण :- प्रस्तावित योजना राबविण्यासाठी लाभार्थ्यांच्या प्रस्तावांची छाननी करण्यासाठी तालुका प्रकल्प कार्यालयामध्ये अनुसूचित जमातीच्या तीन सदस्यांची व दोन सदस्य असलेल्या समितीचे गठन करण्यात येईल. या संपूर्ण योजनेच्या अंमलबजावणीसाठी संस्थेची नेमणूक करण्यात आल्यानंतर संस्थेमार्फत प्रस्ताव

दर्शवून, सक्षमतेचा प्राधिकार जनविश्वासासाठी उपलब्धतेच्या / विभागीय कक्ष अधिकारी यांच्याकडे सादर करतील. असाच सदर ऑनलाईन संपूर्ण कार्य व्यवस्थापन प्रणालीच्या माध्यमातून अंतर्गत बाबतीत ३० दिवस लिखी गया करतील. त्यानंतर दिलेले संबंधित मार्गदर्शनात व के.डी.जी. कोणी या मंजुरीची आवश्यकतेनुसार आवश्यकतेनुसार करून अशा प्रस्तावित केल्यानंतर एक हमखास पाठ घालतील. अनुसूचित जातीच्या व्यवसायिक माध्यमातील सर्वांची मोठी संख्या अधिकारी अधिकारी विभाग योगदान तर अनुसूचित जातीच्या व्यवसायिक व्यवसाय पदांची मर्यादा व्यापक. अनुसूचित व्यवसायिकांच्या कौशल्यांचे उद्दिष्ट्यांचा विकास.

४) या कार्यक्रमासाठी व्यवसाय निवडी अनुसूचित जमातीच्या कुटुंबांकरीता अनुसूचित जमाती आयोजना. अनुसूचित जमातीच्या कुटुंबांकरीता अनुसूचित जमाती आयोजना व जमीनसाठ्याच्या कुटुंबांसाठीच मान्य विकास. त्यासाठी ५% मान्य विकास व्यवसायात्मक. व्यवसायिकांचा पोहोच. तसेच यापेक्षा जास्त येणारा खर्च संपूर्ण कर्ज व्यवसायात समाविष्ट होण्यास पात्र असेल अनुदानातून व त्यास लागू होणारे व्याज लाभार्थ्याच्या अनुदानातून भागविण्यात येईल. यासाठी ६ ते ७ वर्ष मिळे व्यवसायाच्या व जेथे कर्ज व्यवसाय व्यवसायाच्या व्यवसायाच्या अनुदानाचा व्यवसायाच्या व्यवसायाच्या व्यवसायाच्या

APPENDIX NO. LXXV

THE FORMAT OF COUPE CONTROL FORM
CONTROL FORM NO. 1
SILVICULTURAL CONTROL FORM

Working Circle		Felling series / working session	Localities Prescribed / Localities suggested				Coupe control form		
			As carried out				Coupe No. Excess(-) or deficit (+)		Page
Prescription	W.P. para	Year due	year	Block / Compt.	Area	Volume (m3)	Area	Volume	Remarks and Sanction

Notes :- 1. Cases of Deficit is in relation to sanctioned Yield Calculation
2. Separate flows be used for different Working Circle
3. For details refer National Working Plan Code 2014

THE FORMAT OF FELLING CONTROL FORM
CONTROL FORM NO. 2
FELLING CONTROL FORM

Working circle		Felling series		Localities Prescribed/Localities suggested (Allotment)				Coupe control form	
				As carried out				Coupe No.	Page
Range wise	Area	Species	Diameter class	Trees marked	Unit factor	Volume marked	Trees retained	%Trees retained	Remarks

THE FORMAT TO INCORPORATE THE NTFPs
CONTROL FORM NO. 3
NTFP CONTROL FORM

Working circle		Collection year	Localities Prescribed Localities suggested					Coupe control form		
Prescription in brief	W.P. para	Year due	As carried out					Coupe control form Excess(+) or deficit (-)		Page
			year	Block / Compt.	Area	Name of NTFP with Scientific name of species	Volume / Qty.	Area	Vol. / Qty.	Remarks and Sanction

STATEMENT SHOWING DEVIATION FROM WORKING PLAN PRESCRIPTION

Year..... Division.....

Serial No. of deviation	Control book name, Form no. page	Reference to working plan		Nature of deviation requiring sanction
		Paragraph	Nature of prescription	

APPENDIX No. LXXVI

PROFORMA OF COMPARTMENT HISTORY (AS PER NATIONAL WORKING PLAN CODE 2014)

Format of Compartment History Form No. 1

COMPARTMENT DESCRIPTION			
Identification			
Division	Range	Block	Compartmen
Description			
Title of description			
Area (in Hectares)			
Situation			
Boundaries			
Legal status			
Land Use			
General topography			
Altitude			
Aspect			
Gradient slop			
Configuration			
Rock and geology			
Soil erosion			
Crop composition			
Regeneration status			
Injury/damage to crop,if any			
Grazing incidence			
Presence of bamboos			
Presence of grasses			
Presence of weeds			
Plantation status			
Water bodies			
Drivers of degradation			
Faunal sighting, if any			
Faunal traces of flagship species			

COMPARTMENT ENUMARATION (based on enumeration of sample plots falling in the compartment)

General Information

Block	compartment	Sub compartment / Total area (Ha)	Total Area (Ha)	Area enumerated	Sampling method if partial	Year of enumeration

Result of enumeration (if any)

Species	Diameter class in cm. (Number in each class)									
	10-20	20-30	30-40	40-50	50-60	60-70	70-80	80-90	90- & over	Total

PROFORMA OF COMPARTMENT HISTORY (AS PER NATIONAL WORKING

Format of Compartment History Form No. 3

Biodiversity and Regeneration Assessment

Name of the species	Density (No. Of tree / unit	Frequency (%)	Total basal area (m2)	IVI
Trees				
Shrubs				
Saplings				
Seedlings				
Climbers				
Herbs				
Grasses / Sedges				

PROFORMA OF COMPARTMENT HISTORY (AS PER NATIONAL WORKING PLAN CODE 2014)

Format of Compartment History Form No. 4

Management details

Working plan period			
Author WPO			
Working Circle			
Felling Series			
Periodic block			
Sample research plots preservation plots			
Forest types			

PROFORMA OF COMPARTMENT HISTORY (AS PER NATIONAL WORKING PLAN CODE 2014)

FORMAT OF COMPARTMENT HISTORY FROM NO. 6

Period of WP to be covered (including WAE's)

Year	Area in ha	Species	Diameter class in cm (Number of trees in each class)									
			10-20	20-30	30-40	40-50	50-60	60-70	70-80	80-90	90 & above	Total

PROFORMA OF COMPARTMENT HISTORY (AS PER NATIONAL WORKING PLAN CODE 2014)

FORMAT OF COMPARTMENT HISTORY FROM NO. 6

TREES MARKED FOR FELLING

Year	Area in ha	Species	Diameter class in cm (Number of trees in each class)									
			10-20	20-30	30-40	40-50	50-60	60-70	70-80	80-90	90 & above	Total

PROFORMA OF COMPARTMENT HISTORY (AS PER NATIONAL WORKING PLAN CODE 2014)

FORMAT OF COMPARTMENT HISTORY FROM NO. 7

COMPARTMENT OUTTURN

Year	Area Felled in ha	Species	Volume (in cbm)	Serial number	Fuel wood	Volume in cubic meters	Remarks

PROFORMA OF COMPARTMENT HISTORY (AS PER NATIONAL WORKING PLAN CODE 2014)

FORMAT OF COMPARTMENT HISTORY FORM NO. 8

HARVESTING OF STEPS

Block	Compartment	Sub-compartment	Species		Girth at stump in cm	Quantity removed (Qty)						
			Scientific name	Local name		Poles	Planks	Logs	Bars	Slats	Firing	Whole Trees
1	2	3	4	5	6	7	8	9	10	11	12	13

PROFORMA OF COMPARTMENT
FORMAT OF COMPARTMENT
HISTORY FORM NO. 9

COMPARTMENT HISTORY

Felling Cycle		Block
Year	Coupe (Area in ha)	General Description of the compartment (its salient features)
4	5	6

APPENDIX NO. LXXVII

MODEL OF MADHYA PRADESH BOUNDARY PILLAR

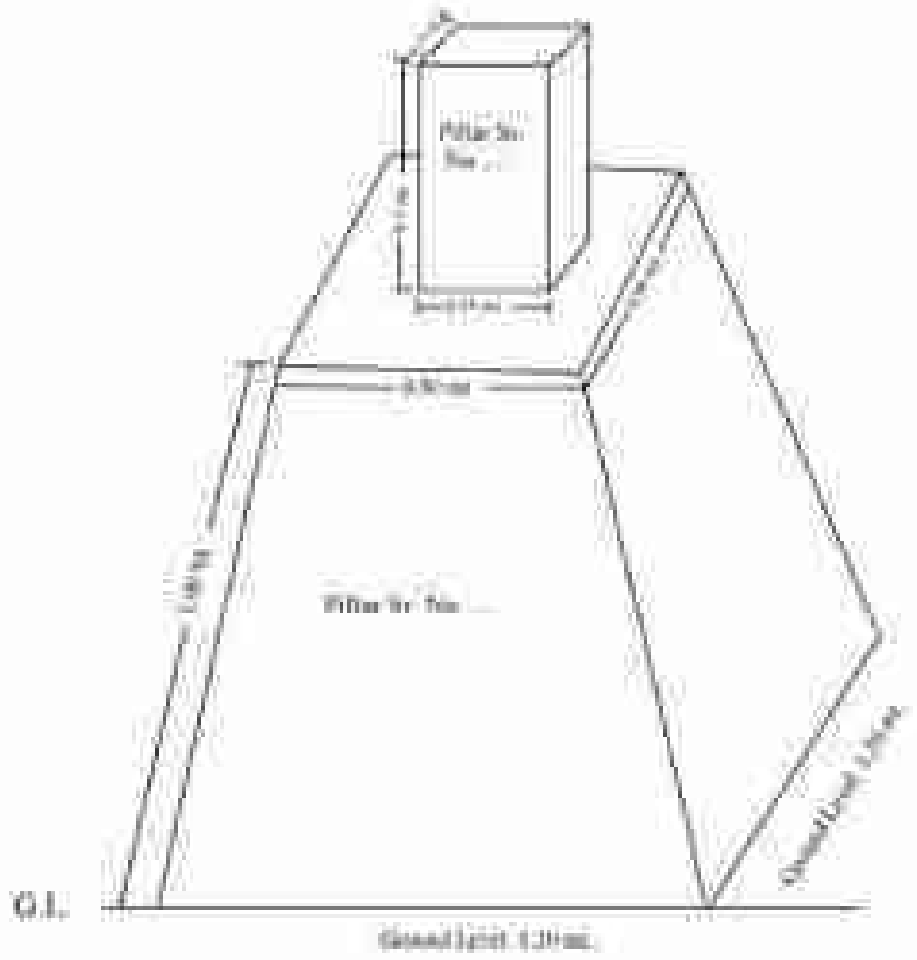

APPENDIX NO. LXXVIII

LIST OF AREA IN CHARGE OF FOREST DEPARTMENT WITHIN THE JURISDICTION OF MUNCIPAL AREAS IN WARDHA FOREST DIVISION

Sr. No.	Range	Round	Beat	Village	Compt.No./ Survey No.	Area in	Legal Status
1	Wardha	Wardha	Wardha	Wardha	1	0	0
2		Pipegaon	Deep	Deoli	2	0	0
3		Pulgaon	Pulgaon	Pulgaon	3	0	0
4		Hinganghat	Hingaghat	Hingangha	20	0.12	Zudpi Jungle
					49	0.47	Zudpi Jungle
					227	0.06	Zudpi Jungle
					304	0.48	Zudpi Jungle
					31	0.34	Zudpi Jungle
					25	0.56	Zudpi Jungle
					30	0.24	Zudpi Jungle
					33	0.37	Zudpi Jungle
					37	0.03	Zudpi Jungle
					8	0.34	Zudpi Jungle
					Total	3.84	
5	Samudrapur	Samudrapur	Samudrapur	Samudrapur	50	2.03	Zudpi Jungle
					82	1.42	Zudpi Jungle
					77	2.40	Zudpi Jungle
					Total	5.85	
6	Hinganghat	Selsura	Selsura	Selsura	29	0.21	Zudpi Jungle
					21	0.20	Zudpi Jungle
					22	0.14	Zudpi Jungle
					354	1.33	Zudpi Jungle
					326	1.47	Zudpi Jungle
					387	2.26	Zudpi Jungle
					411	1.01	Zudpi Jungle
					372	0.32	Zudpi Jungle
					203	1.17	Zudpi Jungle
					378	0.37	Zudpi Jungle
					11	0.30	Zudpi Jungle
					374	2.38	Zudpi Jungle
					376	1.28	Zudpi Jungle
					329	3.37	Zudpi Jungle
					358	3.26	Zudpi Jungle
					359	0.36	Zudpi Jungle
					Total	20.41	
7	Hinganghat	Selsura	Sirsh (E)	Sirsh (E)	0	0	0
8	Arvi	Arvi	Arvi	Arvi	0	0	0
9	Ashti	Ashti	Ashti	Ashti	81	0.58	Zudpi Jungle
					154	0.82	Zudpi Jungle
					24	0.11	Zudpi Jungle
					103	1.38	Zudpi Jungle
					89	0.39	Zudpi Jungle
					186	0.56	Zudpi Jungle
					Total	4.27	

Sr. No.	Range	Round	Beat	Village	Compt. No./ Survey No.	Area ha.	Legal Status
10	Karanja	Karanja	Karanja	Karanja	341	0.71	Zudpi Jungle
					680	7.22	Zudpi Jungle
					681	0.63	Zudpi Jungle
					682	0.19	Zudpi Jungle
					838	0.14	Zudpi Jungle
					292	0.03	Zudpi Jungle
					1163	8.35	Zudpi Jungle
					1	0.18	Zudpi Jungle
					194	2.33	Zudpi Jungle
					1229	19.68	Zudpi Jungle
					1016	10.39	Zudpi Jungle
					214	0.62	Zudpi Jungle
					115	0.87	Zudpi Jungle
					116	1.47	Zudpi Jungle
					117	15.93	Zudpi Jungle
					177	0.08	Zudpi Jungle
					180	0.69	Zudpi Jungle
					204	1.62	Zudpi Jungle
					207	0.08	Zudpi Jungle
					10	0.47	Zudpi Jungle
					62	8.27	Zudpi Jungle
					67	0.84	Zudpi Jungle
					1006	3.80	Zudpi Jungle
					1221	0.12	Zudpi Jungle
					1012	2.27	Zudpi Jungle
					1015	16.84	Zudpi Jungle
					1113	0.62	Zudpi Jungle
					1358	0.17	Zudpi Jungle
					1360	3.83	Zudpi Jungle
					1213	2.58	Zudpi Jungle
					287	0.24	Zudpi Jungle
					288	0.39	Zudpi Jungle
					1217	0.05	Zudpi Jungle
					618	1.87	Zudpi Jungle
					1008	3.11	Zudpi Jungle
					1225	0.28	Zudpi Jungle
					74	0.43	Zudpi Jungle
					1011	0.84	Zudpi Jungle
					195	0.27	Zudpi Jungle
					208	0.58	Zudpi Jungle
					878	0.01	Zudpi Jungle
					Total	**350.31**	
					Grand Total	**350.31**	

Sd/-

Dy. Conservator of Forests
Wardha Division Wardha

APPENDIX NO. LXXIX

महात्मा गांधी राष्ट्रीय रानभोज रोजगार हमी योजनेअंतर्गत वन विभागामार्फत सहाय्यित नैसर्गिक पुनर्निर्मितीसाठी (Aided Natural Regeneration) करावयाचा.

महाराष्ट्र शासन
वित्तीय विभाग
शासन निर्णय क्रमांक मग्रारो २०१६/प्र.क्र.१३०/रोहयो १०अ
मंत्रालय मुंबई-४०००३२.
दिनांक: ३१ डिसेंबर, २०१६

वाचा :-१) शासन परिपत्रक, वित्तीय विभाग क्रमांक मग्रारो २०१६/प्र.क्र. ८४/रोहयो-९, दि. १/१२/२०१६
२) शासन निर्णय, वित्तीय विभाग क्रमांक मग्रारो २०१६/प्र.क्र.८५/रोहयो-९, दि. ५/१२/२०१६

प्रस्तावना

महात्मा गांधी राष्ट्रीय ग्रामीण रोजगार हमी योजनेअंतर्गत ग्रामीण भागात वैयक्तिक लाभाची कामे घेण्यात येतात. वैयक्तिक लाभाची कामे मजूरी प्रधान करण्यात आली आहेत. या कामांमुळे ग्रामीण भागातील पायाभूत सुविधांमध्ये भरीव वाढ होऊन ग्रामीण भागातील मजूरांना मजूरी उपलब्ध होते. महात्मा गांधी राष्ट्रीय ग्रामीण रोजगार हमी योजनेच्या प्रमुख उद्देशानुसार मजूरांना मजूरी उपलब्ध करुन देणे हा आहे. सन २०१६-१७ पासून वैयक्तिक नैसर्गिक पुनर्निर्मितीची (Natural Regeneration) कामे वगळता या प्रकारातील नैसर्गिक पुनर्निर्मितीकरिता ५० टक्क्यांपर्यंत खर्च करण्यास शासन आहे. नैसर्गिक रोपांचे संगोपन व संरक्षण करण्यासाठी खर्चाची मर्यादा नाही. वैयक्तिकरित्या मिळणाऱ्या लाभाच्या तुलनेत सामुहिक लाभाच्या कामांमुळे ग्रामीण भागातील पायाभूत सुविधांमध्ये भरीव वाढ होऊन मोठ्या प्रमाणात मजूरांना रोजगार उपलब्ध होतो. त्यामुळे ग्रामीण भागातील मजूरांचे स्थलांतर कमी होण्यास मदत होते. तसेच ग्रामीण भागातील मजूरांची क्रयशक्ती वाढून ग्रामीण भागातील अर्थव्यवस्था बळकट होण्यास मदत होते. त्यामुळे महात्मा गांधी राष्ट्रीय ग्रामीण रोजगार हमी योजनेअंतर्गत नैसर्गिक पुनर्निर्मितीकरिता (सहाय्यित नैसर्गिक पुनर्निर्मिती) मार्गदर्शक सूचना निर्गमित करण्यात येत आहेत.

सहाय्यित नैसर्गिक पुनर्निर्मिती

महात्मा गांधी राष्ट्रीय ग्रामीण रोजगार हमी योजनेअंतर्गत वन विभागामार्फत सार्वजनिक जमिनीवर वन विभागाच्या सहाय्यित नैसर्गिक पुनर्निर्मितीसाठी कार्यक्रम घेण्यात येतील. सदर कार्यक्रम राबविण्यासाठी तांत्रिक व तांत्रिक मार्गदर्शक सूचना प्रसारीत करण्यात येत आहेत. सविस्तर सूचना सोबतच्या **परिशिष्ट अ** मध्ये देण्यात आल्या आहेत.

सहाय्यित नैसर्गिक पुनर्निर्मितीचे अंदाजपत्रक (मजुरीचा दर रु. २४०/- प्रमाणे)				
घटक	तांत्रिक मापदंड			आर्थिक मापदंड
	रोप संख्या प्रति हेक्टर	अंतर (मिटर)	खड्डे आकार (मिटर)	
प्रथम वैयक्तीक नैसर्गीक पुनर्निर्मीती करीता खर्ची ४२५, रोपे प्रति हेक्टर लावणे, तसेच रोपांची निगराणी करणे या प्रति हेक्टर ३०० रोपे लागवड करण्याकरिता अंदाजपत्रक	१२५	तिरकस	०.४५x०.४५x०.४५ (३०० घमी)	प्रमाणे २०,३०,०००/- याप्रमाणे अपेक्षे खर्चाचे ८०, ४८ प्रति रोप

स्वतंत्रित नैसर्गिक पुनर्निर्मिती कार्यक्रमाची कार्यपद्धती व मानक वैशिष्ट्ये

१. या विषयाचे मार्गदर्शन घेऊन जबाबदार प्रकाशन संस्थेच्यावतीने वाचा. प्रकाशन संस्थेचा दर्जा आणि मुल्य झालेल्यांना या संस्थेच्या प्रकाशनाचे निर्णयाचा आधार.

२. दिनांक ३ ऑगस्ट २०११ च्या आदेश निर्णयाचा प्रमाणे व्यापार मंत्री राष्ट्रीय समीति तयार करण्यात आले पाहिजेत्या नैसर्गिकरित्या करण्यासाठी करण्यासाठी करण्यात २५ च्याच पर्यंत तांत्रिक सल्ल्यात संबंधित विभागाच्या तांत्रिक अधिकाऱ्यांचे व प्रसिद्धीचित सल्लागार व्यक्तिंनाच्या देण्यात आला आहेत. तसेच सदर कार्यक्रम राबविण्यासाठी तांत्रिक दृष्टया ज्या दर्जाचे व विशिष्ट काम असल्याने या प्रकल्पाचा वरिष्ठ अधिकाऱ्यांचे नियंत्रण आवश्यक आहे. हि बाब लक्षात घेऊन काम ६० लाख पर्यंतच्या कामांसाठी तांत्रिक सल्ला देण्यासाठी सदस्य सचिव व प्रादेशिक सल्लागार तांत्रिकाधिकारी दर्जाचे, काम ६० लाख पेक्षा अधिक रकमेच्या कामांना तांत्रिक सल्ला देण्यासाठी सदस्य सचिव व प्रादेशिक सल्लागार तांत्रिकाधिकारी दर्जाचे राहतील.

३. दिनांक २७ मे, २०११ च्या आदेश निर्णयाद्वारे केलेल्याप्रमाणे विभागीय मार्गदर्शक सूचना व खर्चमर्यादेचे पालन करावे.

४. काम पोपावासाठी ग्राम पंचायत/ग्रामसभेचा ठराव व मान्यता आवश्यक आहे, एकत्रेच्या काम सामाजिकपणे ग्रहितीत घेऊन ग्रामसभेत पंचायत समितीची मान्यता आवश्यक आहे.

५. वेगवेगळ्या ग्रामसभा खर्च झालेल्या रकमेनुसार प्रशासकीय खर्चाची रकमेच तांत्रिकाधिकारी यांनी वेळेवेळी वन विभागास प्रदान करावी. तसेच जमा खर्च होता त्याचे ग्रामसभा नियमितपणे प्रशासकीय खर्चाचे प्रसिद्ध करावे.

६. संयुक्तिक नैसर्गिक पुर्ननिर्मितीसाठी कामे करावीत कमी २० हेक्टर व जास्तीत जास्त ५० हेक्टर पर्यंत प्रादेशिक क्षेत्रासाठी. तसेच ५० हेक्टर पेक्षा जास्त क्षेत्र असल्यास वेगळ प्रस्ताव सक्षम प्राधिकाऱ्यास सादर करावे.

७. या प्रकल्पाचा प्रति हेक्टरी खर्च रु. ५०,३०३/- इतका अपेक्षित करण्यात आला आहे. (परिशिष्ट -अ प्रमाणे). त्यामध्ये खर्च मंजुरीचा आदेश आहे. तसेच प्रत्येक प्रकल्प तीनवर्षे राबविण्यात येईल, अंतिमतः अपेक्षित रोपांच्या संख्येनुसार व त्यावरील करण्यात आलेल्यानुसार खर्च प्रकल्पाच्या प्रत्यक्षात प्रति हेक्टरी खर्च कमी होईल. एकाच प्रकल्पासाठी आवश्यकता असल्यास प्रत्यक्षात प्रति हेक्टरी खर्च कमी होईल. एकाच प्रकल्पासाठी आवश्यकता असल्यास प्रत्यक्षात प्रति हेक्टरी खर्चाचे एकत्र करावी.

८. तांत्रिक सल्ला देणाऱ्या अधिकाऱ्यांने त्या प्रकल्पासाठी आवश्यक असलेली कामे संयुक्त कार्य आराखड्यामध्ये (Working Plan) असल्याचे प्रमाणित करावे.

९. नैसर्गिक पुर्ननिर्मितीसाठी निवडलेल्या क्षेत्राचा पूर्वेचा इतिहास, सद्यस्थितीचा विश्लेषण असल्याचे छायाचित्र तांत्रिक सल्लागार देणाऱ्या अधिकाऱ्यांने सादर.

१०. वन विभागाने सदर प्रस्तावाची निवडलेल्या क्षेत्राचा तपासणी देण्यासाठी व आनुषंगिक कामांच्या संबंधात आवश्यकती कार्यालयीन सुलभ खर्चाच्या तरतूद करावी. त्यासाठी खालील बाबींचा समावेश असावा.

अ) या योजनेसाठी कामाचा देण्यासाठी पुरेशा मनुष्यबळाचा आवश्यक तेवढाच विचार व करणे.

ब) या योजनेसाठी निवडलेल्या कामांचा नियमित तपासणी ४८ दिवसांचे एका करणे असावी.

क) संयुक्त सक्षम व्यवसाय व्यवस्थापन कार्यक्षेत्र (Growing stock) व संख्येनुसार झाडे लावली. प्रमाणात असावी.

ड) प्रत्यक्ष देण्यासाठी निवडलेल्या रोपांची पध्दती कमीतकमी प्रकारची झाडांची लागवड करावी.

सक्षम प्राधिकाऱ्यांने अधिनियमानुसार आवश्यक बाबी.

१. ग्राम सभेचा ठराव.

२. जमिनीचे मालक मनुष्यांचे दृष्टीने काम करण्याचे.

३. झाडांच्यासाठी देखभाल आवश्यक आहे.

१. [illegible]
२. [illegible]
३. [illegible]
४. [illegible]
५. [illegible]

लाभार्थीकरीता पूर्वतयारी आवश्यक गोष्टी

१. प्रकल्प सुरू करण्यापूर्वी.

अ) प्रकल्प सुरू करण्यापूर्वी लाभार्थ कोटी वाहतूकीचे कायमची अनुज्ञप्ती प्राप्त करावी. वाहनाचा दिलेल्या कामाकरिता वापर व घेतलेला.

ब) खालील अधिकारी यांनी सदरहू प्रकल्पासाठी दिलेल्या आदेशाचे व फिरतीचे तपासणी करावयास असावा.

१. उपवनसंरक्षक
२. एकात्मिक जिल्हा स्तरीय प्रशासनाचे सहायक संचालकांचा प्रकल्प व्यवस्थापक अधिकारी या पैकी एक अधिकारी.
३. प्रकल्पाशी संबंधित असे कार्यकारी अधिकारी यांचा समावेश असेल.

क) प्रकल्पाच्या ठिकाणी वन विभाग यांचे कार्यालय असावे व त्यात आवश्यक कर्मचाऱ्यांची संख्या असावी. त्याची एक प्रत वन विभागाकडे व दुसरी प्रत प्रकल्पाच्या ठिकाणी व्यवस्थापन योजनेसाठी ठेवावी.

ड) प्रकल्प क्षेत्रातील आवश्यक निरीक्षण नोंदीसाठी कार्यालयी वन विभागाने करावे. तसेच प्रकल्प क्षेत्रात निरीक्षण करणे सुलभ होईल.

२. प्रकल्पाचे काम चालू असताना.

प्रकल्प चालू असताना दोन वर्षांनी वरील "अ" व "ब" प्रमाणे कार्यवाही वन विभाग, व्यवस्थापन योजनेच्या अधिकाऱ्यांनी पूर्ण करावी.

३. प्रकल्प पूर्ण झाल्यानंतर.

प्रकल्प पूर्ण झाल्यानंतरही वरील प्रमाणे सर्व कार्यवाही पूर्ण करावी.

सदर कार्यक्रम राबविताना इच्छुकांना अधिक माहिती व तांत्रिक मार्गदर्शन करण्यासाठी जवळपासचे संबंधित वन विभागाशी संपर्क साधावा.

सदर शासन निर्णय महाराष्ट्र शासनाच्या www.maharashtra.gov.in या संकेत स्थळावर उपलब्ध करण्यात आला असून त्याचा संगणक संकेतांक क्रमांक [illegible] असा आहे.

महाराष्ट्राचे राज्यपाल यांचे आदेशानुसार व नावाने,

(डि. सिंगारम)
प्रधान सचिव

प्रति,

मुख्य सचिव, महाराष्ट्र शासन, मंत्रालय मुंबई- [illegible]
प्रधान सचिव (वने) व्यवस्थापन व वन विभाग, मंत्रालय मुंबई- [illegible]
सचिव, (वन विकास) वन विभाग व व्यवस्थापन विभाग, मंत्रालय, मुंबई [illegible]

परिशिष्ट-अ

[illegible]

अद्यावधिक वैधानिक पूर्वनिरीक्षणी

[illegible] वैधानिक पूर्वनिरीक्षणी कमीत कमी ३०५ दोषे झाली है. असे असल्या शिवसेनाकारी यांचे [illegible]

३७८ दोषे दाखवावेत पाहणे

[illegible]

[illegible]

[illegible] + ३७५ वैधानिक दोषांचे [illegible]

पूर्व तपासणीचे मागणे

क्र.क्र.	कामाचा तपशील	मंजूर तिजोरी	मंजूरी	एकत्रित पूर्वतपास	शिल्लक
१.	[illegible]	[illegible]	[illegible]	[illegible]	[illegible]
२	[illegible]	[illegible]	[illegible]	[illegible]	[illegible]
३	[illegible]	[illegible]	[illegible]	[illegible]	[illegible]
४	[illegible]	[illegible]	[illegible]	[illegible]	[illegible]
५	[illegible]	[illegible]	[illegible]	[illegible]	[illegible]
६	[illegible]	[illegible]	[illegible]	[illegible]	[illegible]
७	[illegible]	[illegible]	[illegible]	[illegible]	[illegible]
८	[illegible]	[illegible]	[illegible]	[illegible]	[illegible]
९	[illegible]	[illegible]	[illegible]	[illegible]	[illegible]
१०	[illegible]	[illegible]	[illegible]	[illegible]	[illegible]
११	[illegible]	[illegible]	[illegible]	[illegible]	[illegible]
	[illegible]	[illegible]	[illegible]	[illegible]	[illegible]
	[illegible]	[illegible]	[illegible]	[illegible]	[illegible]
	[illegible]	[illegible]	[illegible]	[illegible]	[illegible]

[illegible]

मुख्य वसीयत कर्ता

क्र.सं.	कारबार संस्थापित	मालूम मिलान	मात्रा	अधिक मूल्यांकन	मिलान
१	[illegible]	[illegible]	[illegible]	[illegible]	[illegible]
२	[illegible]	[illegible]	[illegible]	[illegible]	[illegible]
३	[illegible]	[illegible]	[illegible]	[illegible]	[illegible]
४	[illegible]	[illegible]	[illegible]	[illegible]	[illegible]
५	[illegible]	[illegible]	[illegible]	[illegible]	[illegible]
६	[illegible]	[illegible]	[illegible]	[illegible]	[illegible]
७	[illegible]	[illegible]	[illegible]	[illegible]	[illegible]
८	[illegible]	[illegible]	[illegible]	[illegible]	[illegible]
९	[illegible]	[illegible]	[illegible]	[illegible]	[illegible]
१०	[illegible]	[illegible]	[illegible]	[illegible]	[illegible]
११	[illegible]	[illegible]	[illegible]	[illegible]	[illegible]
	[illegible]	[illegible]	[illegible]	[illegible]	[illegible]
	[illegible]	[illegible]	[illegible]	[illegible]	[illegible]
	[illegible]	[illegible]	[illegible]	[illegible]	[illegible]
	[illegible]	[illegible]	[illegible]	[illegible]	[illegible]

द्वितीय वसीयत कर्ता

क्र.सं.	कारबार संस्थापित	मालूम	मात्रा	अधिक	मिलान
१	[illegible]	[illegible]	[illegible]	[illegible]	[illegible]
२	[illegible]	[illegible]	[illegible]	[illegible]	[illegible]
३	[illegible]	[illegible]	[illegible]	[illegible]	[illegible]
४	[illegible]	[illegible]	[illegible]	[illegible]	[illegible]
५	[illegible]	[illegible]	[illegible]	[illegible]	[illegible]
	[illegible]	[illegible]	[illegible]	[illegible]	[illegible]
	[illegible]	[illegible]	[illegible]	[illegible]	[illegible]
	[illegible]	[illegible]	[illegible]	[illegible]	[illegible]
	[illegible]	[illegible]	[illegible]	[illegible]	[illegible]

तृतीय पक्षीय आर्थे

क्र. क्र.	आयात तपशील	मालाचा तिमाही	मजुरी	तांत्रिक पुरवठा	एकूण
१	पुरवठादाराचा [illegible] करार, ७८ दिवस डिलिव्हरी, तिसऱ्या तिमाहीत अतिरिक्त उत्पादनाचा शोध, करारानंतर सहाय्य, पॅकिंग, दुरुस्ती व सेवेचा करारानंतरचा [illegible] व पी. [illegible] तांत्रिक करार आणि तांत्रिक विशेषीकृत [illegible] [illegible] [illegible] [illegible] [illegible] [illegible]				
२	[illegible] करारानंतर ते सहाय्य व मालाचे [illegible] व पी. [illegible] [illegible] – [illegible] दोन वर्षांचा [illegible] व पी.				
३	[illegible] [illegible] [illegible] [illegible] व [illegible]				
४	[illegible] [illegible]				
५	[illegible] [illegible] [illegible]				
	एकूण				
	[illegible] [illegible]				
	[illegible] [illegible]				
	[illegible]				

[illegible]

पोषकतत्व

क्र. क्र.	आयात तपशील	मालाचा तिमाही	मजुरी	तांत्रिक पुरवठा	एकूण	[illegible]	एकूण [illegible]
१	पुढील [illegible] आर्थे						
२	[illegible] [illegible]						
३	[illegible] [illegible]						
४	[illegible] [illegible]						
	[illegible]						

[illegible] [illegible] [illegible]

APPENDIX NO. LXXIX-A

परिशिष्ट — ब

प्रपत्रक

सक्षमित नैसर्गिक पुनर्निर्मिती

जय शिवराय नैसर्गिक पुनर्निर्मिती कामीत कामी 100 रोपे प्रती हे. याहे आयव शिवारासाठी प्रती हेक्टर 525 रोपे असाधारण मजूरीसह प्रती हेक्टर आवश्यक एकत्रीत

मजूरीचे दर रु. 296.48 मात्र प्रमाणे

असाधारण रोपे 100 + 525 नैसर्गिक रोपांचे संयोजन

पूर्व गणनावली आणि

क्र.क्र	कामाचा तपशील	मजूरांचा दिवस	मजूरी (रुपये)	साहित्य पुरवठा	एकूण (रुपये)
1	सर्वेक्षण व चिन्हांकन करणे (व लावण प्रजातीची योग्य उपलब्धतादेखील करणे)	1.00	296.48	50.00	346.48
2	800 मी. x 100 मी. आकारमानचे पीट टाकून आकर्षी करणे व लावण केलेली रोपांचे संरक्षण करणे	1.00	296.48	50.00	346.48
3	पीट किंवा नैसर्गिक वैशिष्ट्यांचा प्रजातींचा वेगवेगळी मोकळी करून नोंदी घेणे व पोषक तत्व मुद्दा लक्षात घेऊन प्रजाती निवड नोंद घेणे.	3.50	1037.68	60.00	1097.68
4	पूर्वलक्षणातून निर्मित गोपाने एकत्रीकरण करणे, डब्बे बंद करणे, नैसर्गिक रोपांना आवश्यक असलेले अनावश्यक डोळे काढणे, अनावश्यक फाटका जोपना होता न होता काढणे आणि जोपासणी व पीक व्यवस्थापन नोंदी करून करणे तसेच नैसर्गिक रोपांच्या नोंदीच्या अद्ययावत करणे व अनावश्यक वेली तसेच इतर व्यवस्थापन करणे.	10.00	2964.80	0.00	2964.80
5	पाणी व मृद संधारणाची कामे	31.00	9190.88	0.00	9190.88
6	लोपन क्षेत्र सभोवती मुरुं प्रतिबंधक सर चरीचे (1.00 x 0.60 x 1.00 मी. आकारी) खोदलेली माती लिंडेशनमध्ये 1 मी आकाराचे व 1 मी. उंची पर्यंत नेवून टाकणे / पसरविणे व सदर खड्डा करणे, खणतिंगती-100 रुपी. प्रती हेक्टर माती काम 1250 घनमी. प्रति हेक्टर. (10 हेक्टर पेक्षा जास्त क्षेत्र असल्यास त्यास 0.50 याप्रमाणे आवश्यकतेनुसार)	82.57	24480.35	50.00	24530.35
7	असणपी करणे 525 रोपे (प्रती 50 रोपे 0.13 मदि. + रुपु. 2.24)	1.36	403.21	23.52	426.73
8	खड्डे खोदणे 525 खड्डे @ x 45 x 45 से.मी. खड्डा खोदणासाठी 680 मदि.	34.65	10273.09	0.00	10273.09

9	काढणी ते सर्व तोपर्यंतचा खर्च 525 + 105 = 630 रु. 0.25 प्रति तोल (मजूरी 4.45 + वाहतूक 1.80)	12.05	6537.38	1108.80	7646.18
10	सेंद्रिय संस्कार 8 महिने- 10 टनकरता साठी 1 मजूर	18.25	5410.76	0.00	5410.76
11	व्यवस्थापन खर्च	2.00	592.96	0.00	592.96
	एकूण	207.38	61484.02	1342.32	62826.34
	आकस्मिक खर्च 3.0 टक्के			1884.79	1884.79
	मजूर कल्याण 4.0 टक्के			2513.054	2513.05
	एकूण एकरकमी			5740.16	67224.19

प्रथम वर्षीय खर्च

अ क	अपेक्षित उपाययोजना	मनुष्य दिवस	मजूरी (रुपये)	साहित्य मुल्यमत	रक्कम (रुपये)
1	दुसरित ते पूर्व तोपर्यंतचा खर्च 525 + 105 = 630	5.48	1624.71	277.2	1901.91
2	तोपर्यंतचा खर्च 105 पक्षाची मजूर द्वितीय वर्ष	4.17	1236.32	296.10	1532.42
3	खते मजूर 525 खते	8.71	2582.34	0.00	2582.34
4	सेंद्रीय खतासुद्धा तोपर्यंत बोजारकरता प्रती तोल रु. 1 प्रमाणे	0.00	0.00	630.00	630.00
5	तोपे व्यवस्थापन खत मिश्रणाने वाहतुक (630 तोपे)	3.00	889.44	0.00	889.44
6	मजूरी मजूर 30 % (525)	7.87	2333.30	0.00	2333.30
7	निंदणी करणे 3 किंवा 4 वाती काम 1 मी. वाढावे 100 + 525 तोपे 100 तोपेसाठी 3.50 मजूर	21.87	6484.02	0.00	6484.02
8	1 लाख लिटरसाठ देखी तोपर्यंत खत पोषे प्रति तोप 0.45 प्रमाणे	0.00	0.00	281.25	281.25
9	खत व मृद संधारणासाठी करणे केलेल्या शिफारशी विद्यापीठी पिकासी करणे	2.00	592.96	50.00	642.96
10	तोपर्यंत संस्कार – 12 महिने – 10 टनकर साठी 1 मजूर	36.50	10821.52	0.00	10821.52
11	व्यवस्थापन खर्च	2.00	592.96	0.00	592.96
	एकूण	91.60	27157.57	1534.55	28692.12
	आकस्मिक खर्च 3.0 टक्के			860.76	860.76
	मजूर कल्याण 4.0 टक्के			1147.68	1147.68
	एकूण एकरकमी			3543.00	30700.57

द्वितीय वर्षीय खर्च

अ.क्र	आयाम तपशील	मनुष्य दिवस	मजूरी (रुपये)	साहित्य पुरवठा	एकूण (रुपये)
1	पूर्वमिश्र ते पूर्व नोंदणीकरण खर्च 1%	1.26	373.5618	0.00	373.56
2	मनरेगा मजूर 20% + नोंदणी साहित्य रोपवन क्षेत्रापर्यंत	2.1	622.608	42.00	664.61
3	निंदणी करणे 2 वेळा व माती काम 1 मी व्यासाचे खड्डे 100 नोंदे	15.65	4653.9824	0.00	4653.98
4	वेतन संरक्षण – 12 महिने – 10 हेक्टर साठी 1 मजूर	36.5	10821.52	0.00	10821.52
5	जाड नेट दोरे	2.00	592.96	0.00	592.96
	एकूण	57.49	17044.64	42.00	17086.64
	आकस्मिक खर्च 3.0 टक्के			512.60	512.60
	मजूर आस्थापना 4.0 टक्के			683.47	683.47
	एकूण एकदर			1238.06	18282.70

तृतीय वर्षीय खर्च

अ.क्र	आयाम तपशील	मनुष्य दिवस	मजूरी (रुपये)	साहित्य पुरवठा	एकूण (रुपये)
1	मृदासंधारणासह निंदणी रोपांचे एकत्रीकरण करणे, कर्ब बँक करणे, नैसर्गिक रोपांना आलेले अनावश्यक झोंबे काढणे, अनावश्यक फांद्या छाटणे इत्यादी व खड्डे खोदणे तसेच नैसर्गिक वेपांमधील 1 मी व्यासाचे माती काम करणे तसेच नैसर्गिक वेपांमधे झालेली मृदूसंधारण कामांचा–या अनावश्यक गोष्टी दूर करणे इत्यादी कामे	10.00	296.8	0.00	296.80
2	निंदणी करणे 1 वेळा व माती काम 1 मी व्यासाचे 100 + 525 नोंदे 100 नोंदासाठी 150 रुपये	9.38	2780.9824	0.00	2780.98
3	वेतन संरक्षण – 12 महिने – 10 हेक्टर साठी 1 मजूर	36.5	10821.52	0.00	10821.52
4	जाड नेट दोरे	2.00	592.96	0.00	592.96
5	नैसर्गिक पुनर्निर्मितीची नोंद घेणे	1.00	296.48	0.00	296.48
	एकूण	58.88	17456.74	0.00	17456.74
	आकस्मिक खर्च 3.0 टक्के			523.7023	523.70223
	मजूर आस्थापना 4.0 टक्के			698.2697	698.2697
	एकूण एकदर			1221.97	18678.71

गोषवारा

अ.क्र	कामाचा तपशील	मंजूर दिशा	मंजूरी (रुपये)	वाढीव पुनरावृत्ती	रक्कम (रुपये)
1	पूर्व पावसाळी खोली	207.38	61484.62	1342.32	62826.94
2	प्रथम वर्षिय कामे	91.60	27157.57	1534.55	28692.12
3	द्वितीय वर्षिय कामे	57.49	17044.64	42.00	17086.64
4	तृतीय वर्षिय कामे	59.86	17456.74	0.00	17456.74
	एकूण एकदर	415.33	123143.0	2918.87	126061.84

APPENDIX NO. LXXX

COMPARISON OF COMPARTMENT AREA AS PER WORKING PLAN AND G.I.S. MAP IN WARDHA FOREST DIVISION

Reserve Forest

Sr.No.	Range Name	Compt.No	Natl. Area in ha.	GIS Area in ha.	Difference
1	Ashti	113	170.29	173.671	-3.381
2	Ashti	114	222.48	221.409	1.071
3	Ashti	115	253.73	253.068	0.662
4	Ashti	116	218.52	210.768	7.752
5	Ashti	117	210.44	213.178	-2.738
6	Ashti	118	276.87	272.993	3.877
7	Ashti	119	243.88	245.305	-1.425
8	Ashti	120	169.21	221.067	-51.857
9	Ashti	121	220.96	223.015	-2.055
10	Ashti	97	172.99	170.649	2.341
11	Ashti	98	155.28	148.072	7.208
12	Ashti	110	130.81	125.681	5.129
13	Ashti	111	220.54	213.189	7.351
14	Ashti	112	200.73	208.788	-8.058
15	Ashti	109	241.86	245.567	-3.707
16	Ashti	91	249.29	246.586	2.704
17	Ashti	108	188.58	184.701	3.879
18	Ashti	102	297.34	294.382	2.958
19	Ashti	104	239.47	237.039	2.431
20	Ashti	105	327.52	320.128	7.392
21	Ashti	106	222.28	216.683	5.597
22	Ashti	107	244.49	240.573	3.917
23	Ashti	100	275.53	232.023	43.507
24	Ashti	99	537.81	497.635	40.175
25	Kanaka	46	185.64	184.877	0.763
26	Kanaka	42	187.47	185.093	2.377
27	Kanaka	43	197.28	194.811	-2.531
28	Kanaka	44	238.43	186.84	-1.59
29	Kanaka	45	362.79	309.552	-8.952
30	Kanaka	41	609.88	615.647	-6.267
31	Jhingi	122	269.89	272.082	-2.192
32	Arvi	201	239.81	242.745	-2.935
33	Arvi	228	190.51	203.003	-12.493
34	Arvi	229	216.93	210.189	6.741
35	Arvi	230	85.69	83.319	2.371
36	Jhingi	239	256.87	254.612	2.258
37	Jhingi	237	219.27	221.583	-2.313
38	Jhingi	236	388.81	387.316	1.494
39	Ashti	126	418.28	420.080	-1.804
40	Ashti	124	211.18	208.364	2.816
41	Ashti	123	249.09	245.922	3.168
42	Ashti	125	345.39	351.614	-6.224
43	Ashti	127	325.83	318.559	7.271
44	Ashti	128	261.83	258.22	3.6
45	Arvi	231	218.83	223.418	-4.588
46	Arvi	239	199.81	198.813	0.997
47	Arvi	240	162.82	171.662	-8.842
48	Arvi	241	228.28	226.17	2.112
49	Arvi	242	266.59	271.066	-4.476
50	Arvi	243	218.38	219.685	-1.305
51	Arvi	244	265.67	267.982	-2.312
52	Kanaka	240	218.24	226.876	-8.636
53	Arvi	238	246.05	246.521	-0.471
54	Ashti	129	129.81	124.835	4.975

Sr.No.	Range Name	Compt.No	Noti. Area in ha.	GIS Area in ha.	Difference
55	Ashti	110	287.80	279.301	-8.501
56	Ashti	111	393.40	291.407	1.993
57	Ashti	117	373.35	297.473	-75.125
58	Arvi	147	301.10	318.294	-6.194
59	Arvi	148	281.80	273.848	-8.338
60	Karanja	102	299.31	295.309	0.801
61	Ashti	116	296.52	274.438	22.082
62	Ashti	122	674.80	672.847	1.953
63	Arvi	223	233.22	234.327	-1.107
64	Arvi	208	182.11	173.11	-8
65	Arvi	209	359.85	363.396	-3.546
66	Arvi	210	356.85	360.272	-3.422
67	Arvi	211	204.87	212.283	-8.413
68	Arvi	212	180.40	189.108	-8.708
69	Arvi	213	173.40	171.145	1.255
70	Arvi	214	188.89	190.723	-1.833
71	Arvi	215	273.87	273.701	-0.131
72	Arvi	216	218.03	218.474	-0.444
73	Arvi	217	687.87	693.679	-5.806
74	Karanja	48	86.23	72.819	-3.408
75	Karanja	39	247.87	248.547	-0.677
76	Karanja	38	196.88	195.657	1.223
77	Karanja	29	322.50	322.368	0.132
78	Karanja	47	244.03	253.403	-9.373
79	Hiwni	318	270.28	274.282	-4.002
80	Hiwni	284	208.24	202.884	5.356
81	Hiwni	280	222.58	220.609	1.971
82	Hiwni	285	238.77	240.008	-1.238
83	Hiwni	289	239.88	237.901	1.979
84	Hiwni	287	141.28	142.178	-0.898
85	Hiwni	279	128.28	130.911	-2.631
86	Hiwni	274	127.10	133.602	-6.502
87	Hiwni	258	153.89	152.114	1.776
88	Hiwni	272	189.28	184.187	5.093
89	Hiwni	270	213.29	205.702	7.588
90	Wardha	335	166.53	133.104	33.426
91	Wardha	330	122.30	124.518	-2.218
92	Wardha	328	209.99	208.394	1.606
93	Wardha	327	218.88	218.508	0.384
94	Wardha	329	214.83	218.988	-4.158
95	Wardha	326	198.01	201.357	-3.347
96	Wardha	320	143.66	144.875	-1.215
97	Wardha	319	133.31	134.233	-0.923
98	Wardha	338	175.87	174.38	1.490
99	Wardha	317	302.71	302.818	-0.108
100	Wardha	324	426.40	432.812	-6.412
101	Wardha	323	386.25	386.229	0.021
102	Wardha	321	238.17	238.489	-0.319
103	Wardha	316	191.82	189.584	2.236
104	Ashti	112	247.87	244.818	3.052
105	Ashti	113	227.43	227.208	0.222
106	Ashti	114	259.81	255.373	4.437
107	Ashti	115	318.39	322.683	-4.293
108	Arvi	150	243.47	238.11	5.3
109	Karanja	101	258.81	255.311	3.501
110	Karanja	132	328.88	321.978	6.902
111	Karanja	130	284.56	279.183	5.377
112	Arvi	183	265.07	263.681	1.389
113	Arvi	182	388.35	387.798	0.552
114	Karanja	134	322.68	311.633	11.047
115	Karanja	129	258.88	253.138	5.742

Sr.No.	Range Name	Compt.No	Notf. Area in ha.	GIS Area in ha.	Difference
114	Kamra	101	386.22	377.738	-8.482
115	Kamra	133	260.00	252.003	-8.003
116	Kamra	134	240.00	238.893	-1.107
117	Kamra	178	381.00	382.443	+1.443
118	Arvi	177	334.00	330.324	-3.676
119	Hingni	232	525.00	521.727	-3.273
120	Arvi	50(ADGE)	29.00	26.992	-2.008
121	Arvi	293	128.00	128.956	+0.956
122	Arvi	282	209.00	207.678	-1.322
123	Arvi	199	222.00	223.198	+1.198
124	Arvi	280	258.00	262.508	+4.508
125	Arvi	220	207.00	208.943	+1.943
126	Kamra	32	268.00	277.182	+9.182
127	Kamra	34	270.00	268.653	-1.347
128	Kamra	31	248.88	273.368	+24.488
129	Arvi	284	179.00	180.2	+1.20
130	Arvi	281	273.00	272.120	-0.880
131	Arvi	218	129.00	128.102	-0.898
132	Arvi	211	166.26	163.173	-3.087
133	Arvi	218	129.00	130.238	+1.238
134	Kamra	29	169.00	168.588	-0.412
135	Kamra	111	271.00	269.998	-1.002
136	Kamra	110	193.46	189.751	-3.709
137	Wardha	353	353.71	354.618	+0.908
138	Hinga	354	109.12	104.884	-4.244
139	Hinga	203	110.07	111.259	+1.189
140	Hinga	252	99.21	108.405	+9.195
141	Arvi	65/A	28.24	28.579	+0.339
142	Arvi	84A	15.02	15.578	+0.558
143	Ashti	8A	188.20	188.650	+0.450
144	Ashti	25A	35.05	35.392	+0.342
145	Arvi	65A	109.65	109.583	-0.067
146	Arvi	166	84.08	84.41	+0.33
147	Wardha	316	122.11	120.911	-1.199
148	Wardha	315	297.11	298.87	+1.76
149	Arvi	95A	98.98	98.477	-0.503
150	Ashti	20A	31.54	31.648	+0.108
151	Kamra	176A	52.09	52.168	+0.078
152	Kamra	181A	11.12	11.282	+0.162
153	Hinga	258A	40.61	40.674	+0.064
154	Arvi	118	362.00	365.331	+3.331
155	Arvi	117	329.01	330.479	+1.469
156	Arvi	128	334.27	334.102	-0.168
157	Arvi	119	329.51	327.123	-2.387
158	Arvi	172	247.07	253.723	+6.653
159	Arvi	171	262.47	264.162	+1.692
160	Arvi	170	273.29	273.683	+0.393
161	Arvi	169	222.09	226.110	+4.020
162	Arvi	168	177.91	186.134	+8.224
163	Arvi	167	249.27	249.687	+0.417
164	Arvi	166	271.14	268.177	-2.963
165	Arvi	165	317.27	315.695	-1.575
166	Arvi	164	329.11	328.244	-0.866
167	Arvi	163	460.64	468.347	+7.707
168	Arvi	162	349.29	345.11	-4.180
169	Arvi	161	222.08	227.458	+5.378
170	Arvi	196	165.11	164.989	-0.121
171	Arvi	197	209.22	202.242	-6.978
172	Arvi	195	171.61	169.923	-1.687
173	Arvi	198	149.91	150.407	+0.497
174	Arvi	194	109.11	110.991	+1.881

Sr.No.	Range Name	Compt.No	Natl. Area in ha.	GIS Area in ha.	Difference
177	Ajvi	290	188.18	189.2314	-1.0514
178	Kamra	149	285.398	289.2393	-3.7413
179	Ajvi	158	176.05	177.252	-1.202
180	Ajvi	187	182.70	192.1148	-10.5448
181	Ajvi	188	222.000	219.0307	2.9693
182	Ajvi	189	210.00	207.55	2.45
183	Ajvi	207	218.395	222.8732	-4.4782
184	Ajvi	209	148.50	148.382	0.118
185	Ajvi	1187	209.60	209.704	-0.1041
186	Ajvi	175	297.00	296.535	0.4649
187	Ajvi	174	218.00	218.084	-0.0838
188	Ajvi	173	196.30	204.87	-8.57
189	Kamra	37	353.20	327.382	25.8178
190	Kamra	35	302.71	292.603	10.1068
191	Kamra	33	208.82	196.832	12.0888
192	Ajvi	222	203.67	214.155	-10.4851
193	Ajvi	223	264.28	269.0014	-5.7214
194	Ajvi	224	246.00	247.938	-1.9378
195	Hirgu	242	318.84	321.119	-2.2791
196	Wadha	208A	35.69	35.019	0.671
197	Hirgu	248	237.12	238.008	-0.8879
198	Hirgu	250	163.28	164.393	-1.1131
199	Hirgu	251	181.30	176.986	4.314
200	Hirgu	249	274.26	269.721	4.4489
201	Hirgu	247	179.88	182.774	-2.8941
202	Hirgu	246	155.80	163.402	-7.602
203	Hirgu	245	198.66	199.548	-0.8881
204	Hirgu	241	198.36	197.105	1.261
205	Hirgu	244	296.21	299.934	-3.724
206	Hirgu	243	311.60	318.306	-6.706
207	Hirgu	238	156.80	157.526	-0.7746
208	Hirgu	237	210.18	207.48	2.7
209	Hirgu	239	85.78	91.747	-5.9671
210	Hirgu	240	163.01	247.891	-84.8809
211	Hirgu	263	207.72	200.11	7.62
212	Hirgu	261	282.88	282.177	0.7031
213	Hirgu	262	188.83	187.424	1.4056
214	Hirgu	264	128.66	128.74	-0.08
215	Hirgu	208A	83.85	83.814	0.036
216	Hirgu	208A	84.42	84.407	0.0131
217	Hirgu	209A	12.12	12.211	-0.091
218	Ajvi	86A	30.74	30.803	-0.0644
219	Kamra	36	132.20	133.12	-0.4
220	Hirgu	268A	9.40	9.370	0.03
221	Ashi	433	244.00	236.29	7.664
222	Ashi	448	87.27	92.291	-0.017
223	Ashi	88A	71.00	73.30	-2.30
224	Hirgu	210	466.66	466.720	-0.2601
225	Hirgu	212	156.21	158.904	-2.694
226	Hirgu	209A	127.67	127.31	0.13
227	Kamra	192	81.99	86.34	-4.344
228	Kamra	191	332.00	328.189	3.811
229	Kamra	41	239.00	239.4	-0.5
	Total:		49026.70	48984.759	-58.058

Protected Forest

Sr.No.	Range Name	Compt.No.	Notf. Area in ha.	GIS Area in ha.	Difference
1	Ambi	1001	90.32	90.531	-0.211
2	Ambi	1002	94.43	157.887	-63.457
3	Ambi	1003	350.99	349.909	0.781
4	Ambi	1004	226.21	224.325	1.885
5	Ambi	1005	84.13	84.082	0.048
6	Ambi	1006/1	14.88	13.42	1.458
		1006/2	21.00	21.102	-0.102
7	Ambi	1007/1	103.208	103.369	-0.161
		1007/2	65.28	85.596	-21.73
8	Ambi	1008/1	159.84	159.325	0.515
		1008/2	18.57	17.445	1.125
		1008/3	1.74	1.479	0.261
		1008/4	4.28	3.882	0.398
		1008/5	8.84	8.838	0.002
9	Ambi	1009	85.71	85.302	0.408
10	Ambi	1010	47.76	47.937	-0.177
11	Ambi	1011/1	331.63	331.667	-0.037
		1011/2	9.24	9.428	-0.188
12	Ambi	1012/1	47.20	48.339	-1.269
		1012/2	4.03	4.824	-0.878
13	Ambi	1013/1	8.37	8.269	-0.099
		1013/2	4.18	4.603	-0.023
14	Ambi	1014/1	101.78	111.134	-9.354
		1014/2	18.38	19.247	-0.867
15	Ambi	1015/1	181.88	191.791	-9.911
		1015/2	60.82	69.535	-8.715
		1015/3	129.53	120.464	9.066
16	Ambi	1016	253.86	257.989	-4.129
17	Ambi	1017	149.88	149.882	0
18	Ambi	1018/1	64.09	63.879	0.211
		1018/2	3.31	3.318	-0.008
19	Ambi	1019/1	117.88	118.671	-0.791
		1019/2	2.48	2.693	-0.213
		1019/3	14.28	14.276	0.004
		1019/4	4.32	3.132	1.188
20	Ambi	1020	84.19	83.917	0.273
21	Ambi	1021/1	153.21	153.340	-0.130
		1021/2	23.03	24.058	-1.028
22	Ambi	1022/1	263.21	259.913	3.297
		1022/2	37.65	37.281	0.369
23	Ambi	1023	128.74	128.814	-0.074
24	Ambi	1024/1	28.87	28.804	0.066
	Ambi	1024/2	47.37	46.872	0.498
	Ambi	1024/3	12.64	12.18	0.44
25	Ambi	1025	161.81	163.891	-2.081
26	Ambi	1026/1	111.71	113.988	-2.278
		1026/2	2.78	1.268	1.512
		1026/3	4.04	4.099	-0.059

Sr.No.	Range Name	Compt.No	Notf. Area in ha.	GIS Area in ha.	Difference
27	Aden	1027-1	223.91	224.701	-0.801
		1027-2	38.53	38.6	-0.13
28	Aden	1028-1	61.05	62.338	-1.512
		1028-2	42.05	42.106	-0.056
29	Aden	1029	80.01	80.154	-0.156
30	Aden	1030-1	172.82	170.025	2.795
		1030-2	34.67	34.906	-0.238
		1030-3	28.99	29.112	-0.122
31	Aden	1031	95.27	108.46	-7.83
32	Aden	1032	117.28	117.447	-0.168
33	Aden	1033	87.92	89.211	-1.291
34	Aden	1034	68.22	69.119	-0.799
35	Aden	1035	32.54	32.219	0.321
36	Aden	1036	54.53	61.477	-4.947
37	Aden	1037	173.21	173.413	-0.07
38	Aden	1038-1	60.54	60.775	-0.035
		1038-2	17.14	17.014	0.126
		1038-3	8.46	7.854	2.384
		1038-4	9.29	9.002	2.218
39	Aden	1039-1	124.75	124.548	0.176
		1039-2	174.93	168.221	3.59
40	Aden	1040	116.89	118.825	-3.198
41	Aden	1041-1	83.26	83.103	0.187
		1041-2	27.06	27.549	-1.751
		1041-3	13.59	13.457	1.125
42	Aden	1042-1	85.44	91.941	-7.561
		1042-2	7.69	7.77	-0.12
		1042-3	8.26	8.182	-0.002
		1042-4	0.09	0.071	-0.911
43	Aden	1043-1	42.12	42.054	0.004
		1043-2	13.91	12.76	1.134
44	Aden	1044-1	65.64	66.101	-0.181
		1044-2	8.45	7.304	1.148
		1044-3	1.47	1.418	0.052
45	Aden	1045	175.27	175.431	-0.162
46	Aden	1046	178.84	178.839	0
47	Aden	1047	371.84	371.456	-1.617
48	Aden	1048	303.38	307.247	-3.867
49	Aden	1049-1	117.20	116.764	0.436
		1049-2	148.70	148.566	0.134
50	Aden	1050-1	49.10	39.078	10.021
		1050-2	48.95	83.488	-34.538
		1050-3	83.68	58.538	24.152
51	Aden	1051	57.78	58.914	-1.13
52	Aden	1052	85.45	86.137	-0.687
53	Aden	1053	57.66	59.698	-2.051
54	Aden	1054	305.19	295.581	9.603
55	Aden	1055	424.28	413.191	11.09
56	Aden	1056	198.88	187.259	11.62
57	Aden	1057	162.77	164.456	-1.689
58	Aden	1058	136.70	137.988	-1.291
59	Aden	1059	83.54	87.013	-3.473

Sr.No.	Range Name	Compt.No	Noti. Area in ha.	GIS Area in ha.	Difference
60	Area	1065	111.89	109.849	10.04
61	Area	1065/1	1.31	1.165	0.145
		1065/2	4.09	4.47	0.02
		1065/3	8.28	10.282	-2.002
62	Area	1065/2	28.42	28.132	0.288
63	Area	1067	18.21	18.157	-0.947
64	Area	1068/1	117.23	119.724	-2.494
		1068/2	3.24	3.351	-0.111
65	Area	1069/1	7.88	7.852	0.028
		1069/2	1.68	1.68	0.00
66	Area	1067/1	9.88	9.877	0.003
		1067/2	8.59	8.889	-0.039
67	Area	1068/1	10.29	10.279	0.011
		1068/2	3.65	3.87	-0.22
68	Area	1069/1	120.30	120.773	-0.47
		1069/2	11.97	12.341	-0.371
69	Area	1070/1	3.12	3.266	-0.146
		1070/2	1.38	1.751	-0.371
		1070/3	9.60	9.701	-0.101
		1070/4	3.91	4.031	-0.121
70	Area	1071	11.33	11.733	-0.203
71	Area	1072/1	22.80	21.417	1.383
		1072/2	36.89	36.789	-0.899
		1072/3	34.47	34.81	-0.34
		1072/4	11.16	11.267	-0.107
72	Area	1073	221.21	221.176	0.034
73	Area	1074/1	8.98	9.021	-0.041
		1074/2	15.18	15.992	-0.812
74	Area	1075	13.51	13.471	0.039
75	Area	1076/1	34.76	34.943	-2.183
		1076/2	14.44	14.721	-0.281
76	Area	1077/1	22.11	22.395	-0.285
		1077/2	98.47	98.581	-10.081
77	Area	1078/1	18.83	19.711	-0.881
		1078/2	28.72	28.486	0.234
		1078/3	17.77	18.242	-0.472
78	Area	1079/1	97.54	91.191	6.349
		1079/2	2.38	2.824	-0.044
		1079/3	1.38	1.548	-0.168
79	Area	1080/1	10.11	10.213	10.113
		1080/2	41.60	43.211	41.8
80	Area	1081	5.27	2.848	0.078
81	Area	1082	32.08	32.332	-0.242
82	Area	1083/1	113.28	113.403	-0.343
		1083/2	64.82	64.782	-0.172
		1083/3	1.48	1.739	-0.259
		1083/4	8.71	8.707	0.003
		1083/5	4.14	4.119	0.021
83	Area	1084	40.47	40.957	-0.487
84	Area	1085	41.88	41.8	0.17
85	Area	1086/1	32.86	33.093	-0.233
		1086/2	8.50	8.833	-0.333

Sr.No.	Range Name	Compt.No	Notf. Area in ha.	GIS Area in ha.	Difference
86	Ayra	1087/1	186.60	186.333	0.327
		1087/2	8.39	7.558	0.832
87	Ayra	1088/1	42.978	42.668	1.878
		1088/2	1.20	1.318	-0.100
88	Ayra	1089/1	119.70	117.022	2.678
		1089/2	8.28	8.547	-0.533
		1089/3	68.80	68.853	0.007
89	Ayra	1090/1	99.81	99.730	-0.120
		1090/2	53.64	54.124	-0.484
		1090/3	16.85	16.9	-0.05
90	Ayra	1091/1	86.56	83.902	2.659
		1091/2	99.40	98.219	0.181
91	Ayra	1092	350.75	348.387	2.377
92	Ayra	1093	347.24	347.202	0.038
93	Ayra	1094	214.48	214.014	0.466
94	Ayra	1095	70.92	70.92	0.000
95	Ayra	1096/1	365.32	317.541	2.779
		1096/2	48.10	50.788	-2.688
96	Ashti	1097/1	24.84	26.73	-1.891
		1097/2	16.82	17.087	-0.267
		1097/3	7.71	7.781	-0.071
		1097/4	2.10	2.334	-0.234
		1097/5	3.38	3.387	-0.007
97	Ashti	1098/1	74.20	74.903	-0.703
		1098/2	1.81	2.236	-0.426
		1098/3	11.03	12.23	-1.2
		1098/4	5.68	4.797	0.883
		1098/5	2.51	2.291	0.219
98	Ashti	1099	46.62	46.731	-0.116
99	Ashti	1100/1	41.32	41.394	-0.074
		1100/2	8.28	8.388	-0.048
		1100/3	8.02	8.249	-0.229
		1100/4	3.41	3.428	-0.018
		1100/5	1.39	1.361	0.029
100	Ashti	1101/1	2.37	2.809	-0.439
		1101/2	59.91	60.938	-1.027
		1101/3	7.74	8.074	-0.334
		1101/4	0.82	0.829	-0.179
		1101/5	0.42	0.407	0.013
101	Ashti	1102/1	70.88	68.659	2.221
		1102/2	14.61	14.744	-1.134
		1102/3	32.70	38.317	-4.617
		1102/4	27.37	27.347	0.077
102	Kavaya	1103/1	8.20	8.2	0.001
		1103/2	5.45	5.12	0.33

Sr.No.	Range Name	Compt.No	Nod. Area in ha.	GIS Area in ha.	Difference
103	Kasanja	1104/1	0.78	0.752	0.028
		1104/2	1.40	1.749	-0.349
		1104/3	0.95	1.181	-0.231
		1104/4	0.32	0.395	-0.075
104	Kasanja	1105/1	0.32	0.318	0.002
		1105/2	0.37	0.354	0.016
105	Kasanja	1106/1	23.52	23.402	0.118
		1106/2	3.80	3.663	0.137
106	Kasanja	1107/1	0.37	0.37	0
		1107/10	0.62	0.607	0.013
		1107/11	1.93	1.969	-0.036
		1107/2	0.12	0.159	-0.039
		1107/3	0.14	0.142	-0.002
		1107/4	0.23	0.276	-0.046
		1107/5	1.17	1.187	-0.017
		1107/6	0.64	0.74	-0.1
		1107/7	5.35	5.328	0.022
		1107/8	1.43	1.447	-0.017
		1107/9	0.50	0.532	-0.032
107	Kasanja	1108/1	2.14	2.183	-0.043
		1108/2	1.00	0.996	0.004
108	Kasanja	1109	22.85	22.39	0.457
109	Kasanja	1110	15.80	15.737	0.063
110	Ashti	1111/1	58.70	92.57	-33.87
		1111/2	16.25	15.976	0.274
111	Ashti	1112/1	16.72	16.507	0.213
		1112/2	5.80	5.874	0.074
		1112/3	2.20	2.464	-0.264
112	Kasanja	1113/1	0.66	0.711	-0.051
		1113/2	1.42	1.425	-0.005
113	Kasanja	1114/1	21.03	21.283	-0.253
		1114/2	1.57	1.603	-0.033
		1114/3	0.76	0.801	-0.041
		1114/4	55.25	54.821	0.429
114	Kasanja	1115/1	87.50	88.13	-0.63
		1115/2	3.99	4.285	-0.295
		1115/3	0.52	0.596	-0.076
		1115/4	6.08	6.077	0.003
115	Kasanja	1116/1	184.28	184.631	-0.351
		1116/2	17.81	18.216	-0.406
116	Kasanja	1117	8.74	9.402	-0.662
117	Kasanja	1118/1	127.59	130.064	-2.474
		1118/2	78.10	79.273	-1.173
		1118/3	3.50	3.821	-0.321
		1118/4	5.27	5.597	-0.327
118	Kasanja	1119	16.16	16.432	-0.272
119	Kasanja	1120	8.42	8.319	0.101
120	Kasanja	1121/1	47.16	47.852	-0.692
		1121/2	3.81	3.483	0.327
		1121/3	5.21	5.809	-0.599
		1121/4	7.59	7.469	0.121
		1121/5	17.88	17.754	0.126

Sr.No.	Range Name	Compt.No	Noti. Area in ha.	GIS Area in ha.	Difference
121	Kalanja	1122/1	47.97	48.325	0.295
		1122/2	3.05	3.343	0.293
		1122/3	2.20	2.46	0.26
122	Kalanja	1123/1	17.10	17.727	0.627
		1127/1&2	2.10	2.558	0.458
		1128/1	2.72	2.6909	-0.0291
		1129/1	8.85	8.859	0.009
		1129/4	1.10	1.48	0.37
		1130/2	0.47	0.552	0.082
		1129/6	0.34	0.09	-0.01
		1130/7	1.31	1.3118	0.0018
		1129/8	3.13	3.478	0.348
		1129/9	0.43	0.4414	0.014
123	Kalanja	1124	1.90	1.9124	0.0124
124	Kalanja	1125/1	0.80	0.80	0
		1125/2	0.32	0.3284	0.0084
125	Kalanja	1126/1	13.13	13.334	0.134
		1126/2	3.38	3.353	-0.027
		1126/3	5.32	5.3118	-0.0082
		1126/4	11.70	10.961	-0.739
		1126/5	2.37	2.4644	0.0944
126	Kalanja	1127/1	8.80	8.8819	0.1
		1127/2	2.25	2.27	0.02
127	Kalanja	1128	2.80	2.4711	0.471
128	Kalanja	1129/1	20.22	19.987	-0.233
		1129/2	3.87	3.642	-0.228
		1129/3	2.28	2.382	0.048
		1129/4	10.62	10.148	-0.472
129	Kalanja	1130/1	4.80	4.843	0.043
		1130/2	0.12	0.113	-0.007
130	Kalanja	1131/1	0.98	0.902	-0.078
		1131/2	0.27	0.229	-0.041
131	Kalanja	1132/1	17.14	17.314	0.174
		1132/2	12.10	12.127	0.027
		1132/3	41.13	40.892	-0.238
		1132/4	1.90	1.958	0.058
132	Kalanja	1133/1	2.23	2.307	0.077
		1133/2	9.84	9.812	-0.028
		1133/3	8.44	8.503	0.063
		1133/4	1.39	1.393	0.003
133	Arvi	1134	182.88	181.838	-1.042
134	Arvi	1135	355.08	355.8	0.722
135	Arvi	1136	220.23	219.516	-0.714
136	Arvi	1137	3.82	3.82	-0.002
137	Arvi	1138	14.84	14.424	-0.416
138	Arvi	1139/1	81.97	89.707	12.262
		1139/2	13.10	25.147	11.777
139	Arvi	1140/1	77.88	77.823	-0.057
		1140/2	36.03	37.364	0.034
140	Arvi	1141	33.01	20.847	-0.163
141	Arvi	1142/1	3.32	3.424	0.104
		1142/2	8.38	11.274	0.894

Sr.No.	Range Name	Compt.No	Notf. Area in ha.	GIS Area in ha.	Difference
142	Ajni	1143	47.31	44.021	3.289
143	Ajni	1144/1	202.82	202.018	0.802
		1144/2	5.32	5.082	0.238
		1144/3	2.79	2.457	0.333
		1144/4	4.18	4.14	0.02
144	Ajni	1145	79.74	78.701	1.039
145	Ajni	1146	6.85	6.831	0.019
146	Ajni	1147/1	278.77	275.221	3.549
		1147/2	8.18	8.342	-0.162
		1147/3	54.35	54.807	-0.456
147	Ajni	1148/1	545.43	545.431	-0.001
		1148/2	93.27	93.27	0.000
		1148/3	2.35	2.381	-0.031
148	Ajni	1149/1	84.87	85.003	-0.093
		1149/2	39.48	39.904	-0.424
149	Ajni	1150/1	199.99	200.861	-0.741
		1150/2	8.40	8.897	-0.497
		1150/3	113.00	112.736	0.264
150	Ajni	1151/1	16.20	17.349	-1.149
		1151/2	2.18	1.348	0.832
		1151/3	3.32	3.089	0.231
151	Ajni	1152/1	2.20	2.41	-0.01
		1152/2	0.56	0.839	-0.279
		1152/3	0.13	0.197	-0.067
		1152/4	1.62	1.691	-0.071
		1152/5	1.92	0.983	0.937
		1152/6	1.06	1.078	-0.018
152	Kanerja	1153/1	2.40	2.291	0.109
		1153/2	6.13	6.126	0.004
153	Kanerja	1154/1	12.10	12.875	-0.681
		1154/2	1.49	1.418	0.014
		1154/3	0.32	0.343	-0.023
154	Kanerja	1155	3.87	3.864	0.006
155	Kanerja	1156	3.80	3.391	0.409
156	Kanerja	1157	0.52	0.528	-0.008
157	Kanerja	1158	8.36	8.37	-0.01
158	Kanerja	1159	2.87	2.843	0.027
159	Kanerja	1160/1	169.84	170.112	-0.272
		1160/2	4.74	4.991	-0.251
160	Kanerja	1161/1	227.89	226.747	1.143
		1161/2	11.74	11.963	-0.223
161	Kanerja	1162/1	48.60	48.807	-0.207
		1162/2	0.41	0.483	-0.073
		1162/3	8.36	8.298	0.062
		1162/4	2.48	2.277	0.203
162	Kanerja	1163	12.17	12.084	0.086
163	Kanerja	1164/1	87.31	89.766	-2.456
		1164/2	33.04	31.871	1.169
		1164/3	7.45	7.228	0.222
		1164/4	2.13	1.854	0.276
		1164/5	0.84	0.876	-0.036
		1164/6	2.10	2.026	0.074
		1164/7	0.66	0.543	0.117

Sr.No.	Range Name	Compt.No	Notl. Area in ha.	GIS Area in ha.	Difference
364	Kurunja	11481	47.65	48.041	-0.391
		11482	3.39	3.413	-0.023
365	Kurunja	11661	67.38	67.884	-0.504
		11662	7.34	7.705	-0.365
366	Kurunja	11671	169.43	169.874	-0.444
		11672	12.81	12.81	0.0
		11673	7.42	6.297	1.123
		11674	9.40	10.006	-0.606
		11675	8.10	8.239	-0.139
		11676	1.37	1.388	-0.018
367	Kurunja	11688	205.27	205.283	-0.013
368	Kurunja	11691	12.23	11.892	0.338
		11692	8.33	8.091	0.239
		11693	8.69	23.403	-14.713
369	Kurunja	11701	9.14	9.088	0.052
		11702	1.73	1.868	-0.138
		11703	9.31	9.301	-0.001
370	Kurunja	11711	92.81	94.47	-1.54
		11712	6.58	6.587	-0.007
		11713	11.61	11.653	-0.033
371	Kurunja	11721	14.63	14.473	0.157
		11722	19.24	19.382	-0.142
		11723	2.24	0.109	0.0131
		11724	18.41	18.154	0.256
		11725	2.48	2.402	0.078
		11726	8.26	8.192	0.068
		11727	87.89	90.08	-2.07
372	Kurunja	11731	58.12	53.667	0.453
		11732	5.05	5.731	-0.681
		11733	0.47	0.812	-0.342
		11734	7.04	7.101	-0.061
		11735	66.71	66.223	0.487
373	Kurunja	11741	147.33	147.146	0.184
		11742	0.80	0.314	0.114
		11743	10.73	9.543	1.187
		11744	1.46	1.477	-0.017
		11745	5.39	5.314	0.124
		11746	39.83	39.74	0.74
		11747	3.39	3.308	0.084
374	Jeevi	11751	335.29	335.117	-0.827
		11752	4.29	3.63	0.659
375	Kurunja	11761	360.27	368.027	-2.757
		11762	6.35	6.413	-0.063
376	Kurunja	11771	0.84	0.768	0.0652
		11772	10.67	10.558	0.112
377	Kurunja	11781	2.72	2.577	0.143
		11782	1.48	2.041	-0.561
		11783	1.44	1.812	-0.372
		11784	1.51	1.382	0.128
		11785	0.98	0.877	-0.017
		11786	2.27	2.141	0.129
		11787	8.82	8.473	0.347

Sr.No.	Range Name	Compt.No	Natl. Area in ha.	GIS Area in ha.	Difference
178	Karanja	1179/1	15.29	15.277	0.013
		1179/2	1.40	1.404	-0.004
		1179/3	0.52	0.501	0.019
		1179/4	5.48	5.34	0.065
179	Karanja	1180/1	325.00	325.007	-0.007
		1180/2	7.81	7.964	-0.154
		1180/3	30.25	30.7x	-0.45
		1180/4	0.78	0.834	-0.044
		1180/5	1.47	1.359	0.110
		1180/6	37.78	37.907	-0.127
180	Karanja	1181	35.00	35.067	-0.067
181	Karanja	1182/1	8.90	9.147	-0.247
		1182/2	1.39	1.561	-0.210
		1182/3	9.44	9.241	0.199
182	Karanja	1183/1	14.58	14.79	-0.21
		1183/2	2.83	2.624	0.201
		1183/3	17.00	17.007	-0.007
183	Arva	1184	169.10	169.082	0.018
184	Arva	1185/1	223.00	223.278	-0.278
		1185/2	16.34	29.783	6.557
185	Arva	1186	223.37	223.814	-0.439
186	Arva	1187	177.60	177.149	0.451
187	Arva	1188	219.000	219.022	-0
188	Arva	1189/1	70.00	69.895	0.105
		1189/2	8.35	7.388	0.961
		1189/3	13.20	13.836	-0.746
		1189/4	18.70	18.725	-0.025
		1189/5	4.51	4.958	-0.448
		1189/6	5.20	4.362	0.838
		1189/7	9.21	8.272	0.938
		1189/8	3.49	3.359	0.087
		1189/9	17.53	18.352	-0.821
189	Arva	1190/1	133.87	133.249	0.579
		1190/2	354.77	354.536	0.234
		1190/3	6.14	6.165	-0.025
		1190/4	16.91	16.909	0.000
190	Arva	1191	338.00	342.718	-4.698
191	Arva	1192/1	320.29	301.774	18.516
		1192/2	9.91	7.941	1.971
		1192/3	48.53	51.761	-3.231
		1192/4	41.46	4.979	36.481
		1192/5	38.28	37.410	0.870
		1192/6	2.87	2.225	0.645
		1192/7	11.74	10.043	1.697
		1192/8	85.88	84.864	0.014
		1192/9	10.40	9.324	0.716
192	Arva	1193/1	30.73	31.762	-1.032
		1193/2	93.81	94.965	-1.152
		1193/3	27.72	27.961	-0.241
193	Arva	1194/1	52.84	48.612	4.228
		1194/2	1.31	1.294	0.016
		1194/3	0.35	0.381	-0.031

Sr.No.	Range Name	Compt.No	Not. Area in ha.	GIS Area in ha.	Difference
194	Aral	1195/1	4.50	4.38	0.01
		1195/2	2.88	2.857	0.027
197	Aral	1198/1	184.53	206.652	-12.367
		1198/2	0.74	0.878	-0.138
		1198/3	2.82	2.862	-0.042
		1198/4	2.80	2.718	0.082
		1198/5	4.87	4.74	0.13
198	Aral	1197/1	192.42	184.695	8.727
		1197/2	7.47	7.334	0.136
197	Aral	1198/1	98.70	98.832	-0.132
		1198/2	44.09	43.624	0.466
198	Aral	1199	112.44	112.83	0.27
199	Bhagni	1200/1	253.62	257.316	-3.696
		1200/2	89.30	93.257	-3.957
200	Bhagni	1201	303.24	303.508	0
201	Bhagni	1202	13.52	13.653	-0.133
202	Bhagni	1203	290.07	287.832	2.238
203	Bhagni	1204/1	48.42	48.851	-0.431
		1204/2	46.11	44.589	1.521
		1205/1	7.42	7.854	-0.434
		1206/4	30.83	31.464	-0.634
204	Bhagni	1205/1	92.18	88.427	3.753
		1205/2	5.20	5.244	-0.044
		1205/3	41.15	40.779	0.371
205	Aral	1206/1	7.37	7.454	-0.084
		1206/2	8.59	8.353	0.237
		1206/3	5.93	6.004	-0.074
206	Aral	1207/1	22.09	21.823	0.267
		1207/2	12.29	11.693	0.597
		1207/3	21.35	18.456	2.894
207	Bhagni	1208/1	21.04	207.836	8.204
		1208/2	28.78	25.246	3.540
		1208/3	5.45	4.264	1.186
208	Bhagni	1209/1	350.82	333.484	17.336
209	Aral	1210	177.25	177.698	-0.448
210	Aral	1211/1	231.26	230.698	0.56
		1211/2	5.79	5.268	0.524
		1211/3	5.36	5.313	0.053
		1211/4	14.03	14.352	-0.322
211	Aral	1212/1	354.33	351.698	3.042
		1212/2	5.35	5.35	0.00
212	Bhagni	1213/1	59.63	59.377	0.253
		1213/2	1.42	1.271	0.021
		1213/3	2.40	2.383	0.017
		1213/4	48.19	48.251	-0.061
213	Bhagni	1214/1	284.01	285.138	-1.128
		1214/2	12.29	12.75	-1.46
		1214/3	1.58	1.719	-0.139
214	Bhagni	1215	82.94	83.027	-0.087
215	Bhagni	1216	55.41	55.187	0.222
216	Bhagni	1217/1	65.39	61.454	3.936
		1217/2	40.18	47.298	-7.119

Sr.No.	Range Name	Compt.No.	Noti. Area in ha.	GIS Area in ha.	Difference
217	Hingni	1214	7.09	7.503	-0.413
218	Hingni	1219/1	73.08	72.424	0.656
		1219/2	92.67	92.213	0.457
		1219/3	89.77	89.554	0.216
		1219/4	23.34	23.33	0.07
219	Hingni	1220/1	101.22	102.471	-1.251
		1220/2	82.98	82.756	0.224
		1220/3	128.17	128.153	0.018
220	Hingni	1221/1	88.21	88.547	-0.337
		1221/2	55.63	56.625	-0.995
		1221/3	164.23	164.029	0.201
221	Hingni	1222	19.68	19.912	-0.231
222	Hingni	1223/1	22.64	22.726	-0.219
		1223/2	104.33	104.33	-0.003
223	Hingni	1224/1	107.97	110.109	-2.102
		1224/2	19.33	19.738	-0.408
		1224/3	15.83	17.941	-2.111
		1224/4	5.46	5.552	-0.092
		1224/5	25.98	27.493	-1.513
		1224/6	82.49	81.125	1.365
224	Hingni	1225/1	81.33	81.104	0.226
		1225/2	59.45	59.385	0.065
225	Hingni	1226/1	41.26	40.844	0.416
		1226/2	59.54	59.618	-0.078
226	Hingni	1227	178.83	178.977	-0.147
227	Hingni	1228	201.54	210.306	-8.765
228	Hingni	1230	6.27	6.304	-0.034
229	Hingni	1236/1	48.48	49.51	-1.03
		1236/2	218.82	219.468	-0.648
230	Hingni	1237	85.21	89.818	-4.608
231	Hingni	1238	25.73	23.334	2.396
232	Hingni	1239/1	168.78	168.581	0.199
		1239/2	4.18	4.211	-0.031
233	Hingni	1240/1	100.77	100.793	-0.023
		1240/2	33.31	33.557	-0.247
234	Hingni	1241	293.72	293.879	-0.159
235	Hingni	1242	161.05	161.137	-0.087
236	Hingni	1243	44.38	43.427	0.953
237	Hingni	1244	65.58	65.934	-0.354
238	Hingni	1245	149.99	149.93	0.06
239	Hingni	1246/1	98.18	97.069	1.111
		1246/2	46.61	46.718	-0.108
240	Hingni	1247/1	22.12	22.152	-0.032
		1247/2	8.22	8.238	-0.018
241	Hingni	1248/1	179.02	178.989	0.031
		1248/2	4.38	4.823	-0.443
242	Hingni	1249/1	172.54	172.514	0.026
		1249/2	2.68	2.688	-0.008
243	Hingni	1250/1	70.77	70.896	-0.126
		1250/2	8.83	8.998	-0.168
		1250/3	82.07	82.23	-0.03
244	Hingni	1251	22.03	21.794	0.236

Sr.No.	Range Name	Compt.No	Noti..Area in ha.	GIS Area in ha.	Difference
347	Hingni	1253	85.02	89.183	-4.163
348	Hingni	1255	113.64	113.775	-0.135
349	Hingni	1254/1	118.50	116.582	1.918
		1254/2	10.38	10.875	-0.495
350	Hingni	1255/1	61.22	62.230	-1.011
		1255/2	31.14	31.332	-0.172
351	Hingni	1256	87.68	89.858	-2.058
352	Hingni	1257	68.78	100.564	-4.784
353	Wardha	1258	1.82	1.821	-0.001
354	Wardha	1259	43.36	43.37	-0.010
355	Wardha	1260	61.95	70.85	-7.909
356	Wardha	1261	14.32	14.196	0.124
357	Wardha	1262/1	387.99	387.785	0.205
		1262/2	2.20	2.13	0.07
358	Wardha	1263	8.89	8.334	0.444
359	Wardha	1264	66.31	66.625	-0.315
360	Wardha	1265/1	7.35	7.345	0.005
		1265/2	7.85	7.882	-0.032
361	Wardha	1266	11.9	13.025	-1.125
362	Wardha	1268/1	65.38	66.842	-1.463
		1268/2	3.71	3.819	-0.109
363	Wardha	1269/1	72.18	72.368	-0.189
		1269/2	87.17	88.080	-1.000
364	Wardha	1270	297.46	307.885	-10.425
365	Wardha	1271	23.63	24.498	-2.868
366	Wardha	1272	85.53	85.9	-0.37
367	Wardha	1273/1	7.49	7.754	-0.264
		1273/2	4.77	4.884	-0.114
		1273/3	14.37	14.454	-0.084
368	Wardha	1274	4.30	4.843	-0.543
	Total		31758.20	31890.37	-109.389

APPENDIX NO. LXXXI

ENUMERATION RESULT

Sr. No.	Kisan	Tehsil	Chargat No.	15-20	20-40	40-60	60-75	75-90	91-105	106-120	121-135	136-150	151-165	166-180	Total Trees	Total Area	Grazing	Dead Wood
1																		
2																		
3																		
4																		
5																		
6																		
7																		
8																		
9																		
10																		
11																		
12																		
13																		
14																		
15																		
16																		
17																		
18																		
19																		
20																		
21																		
22																		
23																		
24																		
25																		
26																		
27																		
28																		
29																		
30																		
31																		
32																		
33																		
34																		
35																		
36																		
37																		
38																		
39																		
40																		
41																		
42																		
43																		
44																		
45																		
46																		
47																		
48																		
49																		
50																		
51																		
52																		
53																		
54																		
55																		
56																		
57																		
58																		
59																		
60																		
61																		
62																		
63																		
64																		
65																		
66																		
67																		
68																		
69																		
70																		
71																		
72																		
73																		
74																		
75																		
76																		
77																		
78																		
79																		
80																		
81																		
82																		
83																		
84																		
85																		
86																		
87																		
88																		
89																		
90																		
91																		
92																		
93																		
94																		
95																		
96																		
97																		
98																		
99																		
100																		

Sr. No.	Name	Sex	Category No.	15-20	21-30	31-40	41-50	51-60	61-70	71-80	81-90	91-100	101-110	111-120	Total	Total Time Taken	Total Speed Kmph	Calories Burned	Body Weight Kg
1	[illegible]	[illegible]	[illegible]	1	1	1	1	1	1	1	1	1	1	1	10	[illegible]	[illegible]	[illegible]	[illegible]
2	[illegible]	[illegible]	[illegible]	1	1	1	1	1	1	1	1	1	1	1	10	[illegible]	[illegible]	[illegible]	[illegible]
3	[illegible]	[illegible]	[illegible]	1	1	1	1	1	1	1	1	1	1	1	10	[illegible]	[illegible]	[illegible]	[illegible]
4	[illegible]	[illegible]	[illegible]	1	1	1	1	1	1	1	1	1	1	1	10	[illegible]	[illegible]	[illegible]	[illegible]
5	[illegible]	[illegible]	[illegible]	1	1	1	1	1	1	1	1	1	1	1	10	[illegible]	[illegible]	[illegible]	[illegible]
6	[illegible]	[illegible]	[illegible]	1	1	1	1	1	1	1	1	1	1	1	10	[illegible]	[illegible]	[illegible]	[illegible]
7	[illegible]	[illegible]	[illegible]	1	1	1	1	1	1	1	1	1	1	1	10	[illegible]	[illegible]	[illegible]	[illegible]
8	[illegible]	[illegible]	[illegible]	1	1	1	1	1	1	1	1	1	1	1	10	[illegible]	[illegible]	[illegible]	[illegible]
9	[illegible]	[illegible]	[illegible]	1	1	1	1	1	1	1	1	1	1	1	10	[illegible]	[illegible]	[illegible]	[illegible]
10	[illegible]	[illegible]	[illegible]	1	1	1	1	1	1	1	1	1	1	1	10	[illegible]	[illegible]	[illegible]	[illegible]
11	[illegible]	[illegible]	[illegible]	1	1	1	1	1	1	1	1	1	1	1	10	[illegible]	[illegible]	[illegible]	[illegible]
12	[illegible]	[illegible]	[illegible]	1	1	1	1	1	1	1	1	1	1	1	10	[illegible]	[illegible]	[illegible]	[illegible]
13	[illegible]	[illegible]	[illegible]	1	1	1	1	1	1	1	1	1	1	1	10	[illegible]	[illegible]	[illegible]	[illegible]
14	[illegible]	[illegible]	[illegible]	1	1	1	1	1	1	1	1	1	1	1	10	[illegible]	[illegible]	[illegible]	[illegible]
15	[illegible]	[illegible]	[illegible]	1	1	1	1	1	1	1	1	1	1	1	10	[illegible]	[illegible]	[illegible]	[illegible]
16	[illegible]	[illegible]	[illegible]	1	1	1	1	1	1	1	1	1	1	1	10	[illegible]	[illegible]	[illegible]	[illegible]
17	[illegible]	[illegible]	[illegible]	1	1	1	1	1	1	1	1	1	1	1	10	[illegible]	[illegible]	[illegible]	[illegible]
18	[illegible]	[illegible]	[illegible]	1	1	1	1	1	1	1	1	1	1	1	10	[illegible]	[illegible]	[illegible]	[illegible]
19	[illegible]	[illegible]	[illegible]	1	1	1	1	1	1	1	1	1	1	1	10	[illegible]	[illegible]	[illegible]	[illegible]
20	[illegible]	[illegible]	[illegible]	1	1	1	1	1	1	1	1	1	1	1	10	[illegible]	[illegible]	[illegible]	[illegible]
21	[illegible]	[illegible]	[illegible]	1	1	1	1	1	1	1	1	1	1	1	10	[illegible]	[illegible]	[illegible]	[illegible]
22	[illegible]	[illegible]	[illegible]	1	1	1	1	1	1	1	1	1	1	1	10	[illegible]	[illegible]	[illegible]	[illegible]
23	[illegible]	[illegible]	[illegible]	1	1	1	1	1	1	1	1	1	1	1	10	[illegible]	[illegible]	[illegible]	[illegible]
24	[illegible]	[illegible]	[illegible]	1	1	1	1	1	1	1	1	1	1	1	10	[illegible]	[illegible]	[illegible]	[illegible]
25	[illegible]	[illegible]	[illegible]	1	1	1	1	1	1	1	1	1	1	1	10	[illegible]	[illegible]	[illegible]	[illegible]
26	[illegible]	[illegible]	[illegible]	1	1	1	1	1	1	1	1	1	1	1	10	[illegible]	[illegible]	[illegible]	[illegible]
27	[illegible]	[illegible]	[illegible]	1	1	1	1	1	1	1	1	1	1	1	10	[illegible]	[illegible]	[illegible]	[illegible]
28	[illegible]	[illegible]	[illegible]	1	1	1	1	1	1	1	1	1	1	1	10	[illegible]	[illegible]	[illegible]	[illegible]
29	[illegible]	[illegible]	[illegible]	1	1	1	1	1	1	1	1	1	1	1	10	[illegible]	[illegible]	[illegible]	[illegible]
30	[illegible]	[illegible]	[illegible]	1	1	1	1	1	1	1	1	1	1	1	10	[illegible]	[illegible]	[illegible]	[illegible]
31	[illegible]	[illegible]	[illegible]	1	1	1	1	1	1	1	1	1	1	1	10	[illegible]	[illegible]	[illegible]	[illegible]
32	[illegible]	[illegible]	[illegible]	1	1	1	1	1	1	1	1	1	1	1	10	[illegible]	[illegible]	[illegible]	[illegible]
33	[illegible]	[illegible]	[illegible]	1	1	1	1	1	1	1	1	1	1	1	10	[illegible]	[illegible]	[illegible]	[illegible]
34	[illegible]	[illegible]	[illegible]	1	1	1	1	1	1	1	1	1	1	1	10	[illegible]	[illegible]	[illegible]	[illegible]
35	[illegible]	[illegible]	[illegible]	1	1	1	1	1	1	1	1	1	1	1	10	[illegible]	[illegible]	[illegible]	[illegible]
36	[illegible]	[illegible]	[illegible]	1	1	1	1	1	1	1	1	1	1	1	10	[illegible]	[illegible]	[illegible]	[illegible]
37	[illegible]	[illegible]	[illegible]	1	1	1	1	1	1	1	1	1	1	1	10	[illegible]	[illegible]	[illegible]	[illegible]
38	[illegible]	[illegible]	[illegible]	1	1	1	1	1	1	1	1	1	1	1	10	[illegible]	[illegible]	[illegible]	[illegible]
39	[illegible]	[illegible]	[illegible]	1	1	1	1	1	1	1	1	1	1	1	10	[illegible]	[illegible]	[illegible]	[illegible]
40	[illegible]	[illegible]	[illegible]	1	1	1	1	1	1	1	1	1	1	1	10	[illegible]	[illegible]	[illegible]	[illegible]
41	[illegible]	[illegible]	[illegible]	1	1	1	1	1	1	1	1	1	1	1	10	[illegible]	[illegible]	[illegible]	[illegible]
42	[illegible]	[illegible]	[illegible]	1	1	1	1	1	1	1	1	1	1	1	10	[illegible]	[illegible]	[illegible]	[illegible]
43	[illegible]	[illegible]	[illegible]	1	1	1	1	1	1	1	1	1	1	1	10	[illegible]	[illegible]	[illegible]	[illegible]
44	[illegible]	[illegible]	[illegible]	1	1	1	1	1	1	1	1	1	1	1	10	[illegible]	[illegible]	[illegible]	[illegible]
45	[illegible]	[illegible]	[illegible]	1	1	1	1	1	1	1	1	1	1	1	10	[illegible]	[illegible]	[illegible]	[illegible]
46	[illegible]	[illegible]	[illegible]	1	1	1	1	1	1	1	1	1	1	1	10	[illegible]	[illegible]	[illegible]	[illegible]
47	[illegible]	[illegible]	[illegible]	1	1	1	1	1	1	1	1	1	1	1	10	[illegible]	[illegible]	[illegible]	[illegible]
48	[illegible]	[illegible]	[illegible]	1	1	1	1	1	1	1	1	1	1	1	10	[illegible]	[illegible]	[illegible]	[illegible]
49	[illegible]	[illegible]	[illegible]	1	1	1	1	1	1	1	1	1	1	1	10	[illegible]	[illegible]	[illegible]	[illegible]
50	[illegible]	[illegible]	[illegible]	1	1	1	1	1	1	1	1	1	1	1	10	[illegible]	[illegible]	[illegible]	[illegible]
51	[illegible]	[illegible]	[illegible]	1	1	1	1	1	1	1	1	1	1	1	10	[illegible]	[illegible]	[illegible]	[illegible]
52	[illegible]	[illegible]	[illegible]	1	1	1	1	1	1	1	1	1	1	1	10	[illegible]	[illegible]	[illegible]	[illegible]
53	[illegible]	[illegible]	[illegible]	1	1	1	1	1	1	1	1	1	1	1	10	[illegible]	[illegible]	[illegible]	[illegible]
54	[illegible]	[illegible]	[illegible]	1	1	1	1	1	1	1	1	1	1	1	10	[illegible]	[illegible]	[illegible]	[illegible]
55	[illegible]	[illegible]	[illegible]	1	1	1	1	1	1	1	1	1	1	1	10	[illegible]	[illegible]	[illegible]	[illegible]
56	[illegible]	[illegible]	[illegible]	1	1	1	1	1	1	1	1	1	1	1	10	[illegible]	[illegible]	[illegible]	[illegible]
57	[illegible]	[illegible]	[illegible]	1	1	1	1	1	1	1	1	1	1	1	10	[illegible]	[illegible]	[illegible]	[illegible]
58	[illegible]	[illegible]	[illegible]	1	1	1	1	1	1	1	1	1	1	1	10	[illegible]	[illegible]	[illegible]	[illegible]
59	[illegible]	[illegible]	[illegible]	1	1	1	1	1	1	1	1	1	1	1	10	[illegible]	[illegible]	[illegible]	[illegible]
60	[illegible]	[illegible]	[illegible]	1	1	1	1	1	1	1	1	1	1	1	10	[illegible]	[illegible]	[illegible]	[illegible]
61	[illegible]	[illegible]	[illegible]	1	1	1	1	1	1	1	1	1	1	1	10	[illegible]	[illegible]	[illegible]	[illegible]
62	[illegible]	[illegible]	[illegible]	1	1	1	1	1	1	1	1	1	1	1	10	[illegible]	[illegible]	[illegible]	[illegible]
63	[illegible]	[illegible]	[illegible]	1	1	1	1	1	1	1	1	1	1	1	10	[illegible]	[illegible]	[illegible]	[illegible]
64	[illegible]	[illegible]	[illegible]	1	1	1	1	1	1	1	1	1	1	1	10	[illegible]	[illegible]	[illegible]	[illegible]
65	[illegible]	[illegible]	[illegible]	1	1	1	1	1	1	1	1	1	1	1	10	[illegible]	[illegible]	[illegible]	[illegible]
66	[illegible]	[illegible]	[illegible]	1	1	1	1	1	1	1	1	1	1	1	10	[illegible]	[illegible]	[illegible]	[illegible]
67	[illegible]	[illegible]	[illegible]	1	1	1	1	1	1	1	1	1	1	1	10	[illegible]	[illegible]	[illegible]	[illegible]
68	[illegible]	[illegible]	[illegible]	1	1	1	1	1	1	1	1	1	1	1	10	[illegible]	[illegible]	[illegible]	[illegible]
69	[illegible]	[illegible]	[illegible]	1	1	1	1	1	1	1	1	1	1	1	10	[illegible]	[illegible]	[illegible]	[illegible]
70	[illegible]	[illegible]	[illegible]	1	1	1	1	1	1	1	1	1	1	1	10	[illegible]	[illegible]	[illegible]	[illegible]
71	[illegible]	[illegible]	[illegible]	1	1	1	1	1	1	1	1	1	1	1	10	[illegible]	[illegible]	[illegible]	[illegible]
72	[illegible]	[illegible]	[illegible]	1	1	1	1	1	1	1	1	1	1	1	10	[illegible]	[illegible]	[illegible]	[illegible]
73	[illegible]	[illegible]	[illegible]	1	1	1	1	1	1	1	1	1	1	1	10	[illegible]	[illegible]	[illegible]	[illegible]
74	[illegible]	[illegible]	[illegible]	1	1	1	1	1	1	1	1	1	1	1	10	[illegible]	[illegible]	[illegible]	[illegible]
75	[illegible]	[illegible]	[illegible]	1	1	1	1	1	1	1	1	1	1	1	10	[illegible]	[illegible]	[illegible]	[illegible]
76	[illegible]	[illegible]	[illegible]	1	1	1	1	1	1	1	1	1	1	1	10	[illegible]	[illegible]	[illegible]	[illegible]
77	[illegible]	[illegible]	[illegible]	1	1	1	1	1	1	1	1	1	1	1	10	[illegible]	[illegible]	[illegible]	[illegible]
78	[illegible]	[illegible]	[illegible]	1	1	1	1	1	1	1	1	1	1	1	10	[illegible]	[illegible]	[illegible]	[illegible]
79	[illegible]	[illegible]	[illegible]	1	1	1	1	1	1	1	1	1	1	1	10	[illegible]	[illegible]	[illegible]	[illegible]
80	[illegible]	[illegible]	[illegible]	1	1	1	1	1	1	1	1	1	1	1	10	[illegible]	[illegible]	[illegible]	[illegible]
81	[illegible]	[illegible]	[illegible]	1	1	1	1	1	1	1	1	1	1	1	10	[illegible]	[illegible]	[illegible]	[illegible]
82	[illegible]	[illegible]	[illegible]	1	1	1	1	1	1	1	1	1	1	1	10	[illegible]	[illegible]	[illegible]	[illegible]
83	[illegible]	[illegible]	[illegible]	1	1	1	1	1	1	1	1	1	1	1	10	[illegible]	[illegible]	[illegible]	[illegible]
84	[illegible]	[illegible]	[illegible]	1	1	1	1	1	1	1	1	1	1	1	10	[illegible]	[illegible]	[illegible]	[illegible]
85	[illegible]	[illegible]	[illegible]	1	1	1	1	1	1	1	1	1	1	1	10	[illegible]	[illegible]	[illegible]	[illegible]
86	[illegible]	[illegible]	[illegible]	1	1	1	1	1	1	1	1	1	1	1	10	[illegible]	[illegible]	[illegible]	[illegible]
87	[illegible]	[illegible]	[illegible]	1	1	1	1	1	1	1	1	1	1	1	10	[illegible]	[illegible]	[illegible]	[illegible]
88	[illegible]	[illegible]	[illegible]	1	1	1	1	1	1	1	1	1	1	1	10	[illegible]	[illegible]	[illegible]	[illegible]
89	[illegible]	[illegible]	[illegible]	1	1	1	1	1	1	1	1	1	1	1	10	[illegible]	[illegible]	[illegible]	[illegible]
90	[illegible]	[illegible]	[illegible]	1	1	1	1	1	1	1	1	1	1	1	10	[illegible]	[illegible]	[illegible]	[illegible]
91	[illegible]	[illegible]	[illegible]	1	1	1	1	1	1	1	1	1	1	1	10	[illegible]	[illegible]	[illegible]	[illegible]
92	[illegible]	[illegible]	[illegible]	1	1	1	1	1	1	1	1	1	1	1	10	[illegible]	[illegible]	[illegible]	[illegible]
93	[illegible]	[illegible]	[illegible]	1	1	1	1	1	1	1	1	1	1	1	10	[illegible]	[illegible]	[illegible]	[illegible]
94	[illegible]	[illegible]	[illegible]	1	1	1	1	1	1	1	1	1	1	1	10	[illegible]	[illegible]	[illegible]	[illegible]
95	[illegible]	[illegible]	[illegible]	1	1	1	1	1	1	1	1	1	1	1	10	[illegible]	[illegible]	[illegible]	[illegible]
96	[illegible]	[illegible]	[illegible]	1	1	1	1	1	1	1	1	1	1	1	10	[illegible]	[illegible]	[illegible]	[illegible]
97	[illegible]	[illegible]	[illegible]	1	1	1	1	1	1	1	1	1	1	1	10	[illegible]	[illegible]	[illegible]	[illegible]
98	[illegible]	[illegible]	[illegible]	1	1	1	1	1	1	1	1	1	1	1	10	[illegible]	[illegible]	[illegible]	[illegible]
99	[illegible]	[illegible]	[illegible]	1	1	1	1	1	1	1	1	1	1	1	10	[illegible]	[illegible]	[illegible]	[illegible]
100	[illegible]	[illegible]	[illegible]	1	1	1	1	1	1	1	1	1	1	1	10	[illegible]	[illegible]	[illegible]	[illegible]

| № п/п | Клуб | Вид | Старт. № | 24–30 | 31–40 | 41–50 | 51–60 | 61–70 | 71–80 | 81–90 | 91–100 | 101–110 | 111–120 | 121–130 | 131–140 | 141–150 | 151–160 | 161–170 | 171–180 | 181–190 | 191–200 | 201–210 | 211–220 | 221–230 | 231–240 | 241–250 | 251–260 | 261–270 | 271–280 | 281–290 | 291–300 | 301–310 | 311–320 | 321–330 | 331–340 | 341–350 | 351–360 | 361–370 | 371–380 | 381–390 | 391–400 | 401–410 | 411–420 | 421–430 | 431–440 | 441–450 | 451–460 | 461–470 | 471–480 | 481–490 | 491–500 | 501–510 | 511–520 | 521–530 | 531–540 | 541–550 | 551–560 | 561–570 | 571–580 | 581–590 | 591–600 | 601–610 | 611–620 | 621–630 | 631–640 | 641–650 | 651–660 | 661–670 | 671–680 | 681–690 | 691–700 | 701–710 | 711–720 | 721–730 | 731–740 | 741–750 | 751–760 | 761–770 | 771–780 | 781–790 | 791–800 | 801–810 | 811–820 | 821–830 | 831–840 | 841–850 | 851–860 | 861–870 | 871–880 | 881–890 | 891–900 | 901–910 | 911–920 | 921–930 | 931–940 | 941–950 | 951–960 | 961–970 | 971–980 | 981–990 | 991–1000 | 1001–1010 | 1011–1020 | 1021–1030 | 1031–1040 | 1041–1050 | 1051–1060 | 1061–1070 | 1071–1080 | 1081–1090 | 1091–1100 | 1101–1110 | 1111–1120 | 1121–1130 | 1131–1140 | 1141–1150 | 1151–1160 | 1161–1170 | 1171–1180 | 1181–1190 | 1191–1200 | 1201–1210 | 1211–1220 | 1221–1230 | 1231–1240 | 1241–1250 | 1251–1260 | 1261–1270 | 1271–1280 | 1281–1290 | 1291–1300 | 1301–1310 | 1311–1320 | 1321–1330 | 1331–1340 | 1341–1350 | 1351–1360 | 1361–1370 | 1371–1380 | 1381–1390 | 1391–1400 | 1401–1410 | 1411–1420 | 1421–1430 | 1431–1440 | 1441–1450 | 1451–1460 | 1461–1470 | 1471–1480 | 1481–1490 | 1491–1500 | 1501–1510 | 1511–1520 | 1521–1530 | 1531–1540 | 1541–1550 | 1551–1560 | 1561–1570 | 1571–1580 | 1581–1590 | 1591–1600 | 1601–1610 | 1611–1620 | 1621–1630 | 1631–1640 | 1641–1650 | 1651–1660 | 1661–1670 | 1671–1680 | 1681–1690 | 1691–1700 | 1701–1710 | 1711–1720 | 1721–1730 | 1731–1740 | 1741–1750 | 1751–1760 | 1761–1770 | 1771–1780 | 1781–1790 | 1791–1800 | 1801–1810 | 1811–1820 | 1821–1830 | 1831–1840 | 1841–1850 | 1851–1860 | 1861–1870 | 1871–1880 | 1881–1890 | 1891–1900 | 1901–1910 | 1911–1920 | 1921–1930 | 1931–1940 | 1941–1950 | 1951–1960 | 1961–1970 | 1971–1980 | 1981–1990 | 1991–2000 | 2001–2010 | 2011–2020 | 2021–2030 | 2031–2040 | 2041–2050 | 2051–2060 | 2061–2070 | 2071–2080 | 2081–2090 | 2091–2100 | 2101–2110 | 2111–2120 | 2121–2130 | 2131–2140 | 2141–2150 | 2151–2160 | 2161–2170 | 2171–2180 | 2181–2190 | 2191–2200 | 2201–2210 | 2211–2220 | 2221–2230 | 2231–2240 | 2241–2250 | 2251–2260 | 2261–2270 | 2271–2280 | 2281–2290 | 2291–2300 | 2301–2310 | 2311–2320 | 2321–2330 | 2331–2340 | 2341–2350 | 2351–2360 | 2361–2370 | 2371–2380 | 2381–2390 | 2391–2400 | 2401–2410 | 2411–2420 | 2421–2430 | 2431–2440 | 2441–2450 | 2451–2460 | 2461–2470 | 2471–2480 | 2481–2490 | 2491–2500 | 2501–2510 | 2511–2520 | 2521–2530 | 2531–2540 | 2541–2550 | 2551–2560 | 2561–2570 | 2571–2580 | 2581–2590 | 2591–2600 | 2601–2610 | 2611–2620 | 2621–2630 | 2631–2640 | 2641–2650 | 2651–2660 | 2661–2670 | 2671–2680 | 2681–2690 | 2691–2700 | 2701–2710 | 2711–2720 | 2721–2730 | 2731–2740 | 2741–2750 | 2751–2760 | 2761–2770 | 2771–2780 | 2781–2790 | 2791–2800 | 2801–2810 | 2811–2820 | 2821–2830 | 2831–2840 | 2841–2850 | 2851–2860 | 2861–2870 | 2871–2880 | 2881–2890 | 2891–2900 | 2901–2910 | 2911–2920 | 2921–2930 | 2931–2940 | 2941–2950 | 2951–2960 | 2961–2970 | 2971–2980 | 2981–2990 | 2991–3000 | 3001–3010 | 3011–3020 | 3021–3030 | 3031–3040 | 3041–3050 | 3051–3060 | 3061–3070 | 3071–3080 | 3081–3090 | 3091–3100 | 3101–3110 | 3111–3120 | 3121–3130 | 3131–3140 | 3141–3150 | 3151–3160 | 3161–3170 | 3171–3180 | 3181–3190 | 3191–3200 | 3201–3210 | 3211–3220 | 3221–3230 | 3231–3240 | 3241–3250 | 3251–3260 | 3261–3270 | 3271–3280 | 3281–3290 | 3291–3300 | 3301–3310 | 3311–3320 | 3321–3330 | 3331–3340 | 3341–3350 | 3351–3360 | 3361–3370 | 3371–3380 | 3381–3390 | 3391–3400 | 3401–3410 | 3411–3420 | 3421–3430 | 3431–3440 | 3441–3450 | 3451–3460 | 3461–3470 | 3471–3480 | 3481–3490 | 3491–3500 | 3501–3510 | 3511–3520 | 3521–3530 | 3531–3540 | 3541–3550 | 3551–3560 | 3561–3570 | 3571–3580 | 3581–3590 | 3591–3600 | 3601–3610 | 3611–3620 | 3621–3630 | 3631–3640 | 3641–3650 | 3651–3660 | 3661–3670 | 3671–3680 | 3681–3690 | 3691–3700 | 3701–3710 | 3711–3720 | 3721–3730 | 3731–3740 | 3741–3750 | 3751–3760 | 3761–3770 | 3771–3780 | 3781–3790 | 3791–3800 | 3801–3810 | 3811–3820 | 3821–3830 | 3831–3840 | 3841–3850 | 3851–3860 | 3861–3870 | 3871–3880 | 3881–3890 | 3891–3900 | 3901–3910 | 3911–3920 | 3921–3930 | 3931–3940 | 3941–3950 | 3951–3960 | 3961–3970 | 3971–3980 | 3981–3990 | 3991–4000 | 4001–4010 | 4011–4020 | 4021–4030 | 4031–4040 | 4041–4050 | 4051–4060 | 4061–4070 | 4071–4080 | 4081–4090 | 4091–4100 | 4101–4110 | 4111–4120 | 4121–4130 | 4131–4140 | 4141–4150 | 4151–4160 | 4161–4170 | 4171–4180 | 4181–4190 | 4191–4200 | 4201–4210 | 4211–4220 | 4221–4230 | 4231–4240 | 4241–4250 | 4251–4260 | 4261–4270 | 4271–4280 | 4281–4290 | 4291–4300 | 4301–4310 | 4311–4320 | 4321–4330 | 4331–4340 | 4341–4350 | 4351–4360 | 4361–4370 | 4371–4380 | 4381–4390 | 4391–4400 | 4401–4410 | 4411–4420 | 4421–4430 | 4431–4440 | 4441–4450 | 4451–4460 | 4461–4470 | 4471–4480 | 4481–4490 | 4491–4500 | 4501–4510 | 4511–4520 | 4521–4530 | 4531–4540 | 4541–4550 | 4551–4560 | 4561–4570 | 4571–4580 | 4581–4590 | 4591–4600 | 4601–4610 | 4611–4620 | 4621–4630 | 4631–4640 | 4641–4650 | 4651–4660 | 4661–4670 | 4671–4680 | 4681–4690 | 4691–4700 | 4701–4710 | 4711–4720 | 4721–4730 | 4731–4740 | 4741–4750 | 4751–4760 | 4761–4770 | 4771–4780 | 4781–4790 | 4791–4800 | 4801–4810 | 4811–4820 | 4821–4830 | 4831–4840 | 4841–4850 | 4851–4860 | 4861–4870 | 4871–4880 | 4881–4890 | 4891–4900 | 4901–4910 | 4911–4920 | 4921–4930 | 4931–4940 | 4941–4950 | 4951–4960 | 4961–4970 | 4971–4980 | 4981–4990 | 4991–5000 | 5001–5010 | 5011–5020 | 5021–5030 | 5031–5040 | 5041–5050 | 5051–5060 | 5061–5070 | 5071–5080 | 5081–5090 | 5091–5100 | 5101–5110 | 5111–5120 | 5121–5130 | 5131–5140 | 5141–5150 | 5151–5160 | 5161–5170 | 5171–5180 | 5181–5190 | 5191–5200 | 5201–5210 | 5211–5220 | 5221–5230 | 5231–5240 | 5241–5250 | 5251–5260 | 5261–5270 | 5271–5280 | 5281–5290 | 5291–5300 | 5301–5310 | 5311–5320 | 5321–5330 | 5331–5340 | 5341–5350 | 5351–5360 | 5361–5370 | 5371–5380 | 5381–5390 | 5391–5400 | 5401–5410 | 5411–5420 | 5421–5430 | 5431–5440 | 5441–5450 | 5451–5460 | 5461–5470 | 5471–5480 | 5481–5490 | 5491–5500 | 5501–5510 | 5511–5520 | 5521–5530 | 5531–5540 | 5541–5550 | 5551–5560 | 5561–5570 | 5571–5580 | 5581–5590 | 5591–5600 | 5601–5610 | 5611–5620 | 5621–5630 | 5631–5640 | 5641–5650 | 5651–5660 | 5661–5670 | 5671–5680 | 5681–5690 | 5691–5700 | 5701–5710 | 5711–5720 | 5721–5730 | 5731–5740 | 5741–5750 | 5751–5760 | 5761–5770 | 5771–5780 | 5781–5790 | 5791–5800 | 5801–5810 | 5811–5820 | 5821–5830 | 5831–5840 | 5841–5850 | 5851–5860 | 5861–5870 | 5871–5880 | 5881–5890 | 5891–5900 | 5901–5910 | 5911–5920 | 5921–5930 | 5931–5940 | 5941–5950 | 5951–5960 | 5961–5970 | 5971–5980 | 5981–5990 | 5991–6000 | 6001–6010 | 6011–6020 | 6021–6030 | 6031–6040 | 6041–6050 | 6051–6060 | 6061–6070 | 6071–6080 | 6081–6090 | 6091–6100 | 6101–6110 | 6111–6120 | 6121–6130 | 6131–6140 | 6141–6150 | 6151–6160 | 6161–6170 | 6171–6180 | 6181–6190 | 6191–6200 | 6201–6210 | 6211–6220 | 6221–6230 | 6231–6240 | 6241–6250 | 6251–6260 | 6261–6270 | 6271–6280 | 6281–6290 | 6291–6300 | 6301–6310 | 6311–6320 | 6321–6330 | 6331–6340 | 6341–6350 | 6351–6360 | 6361–6370 | 6371–6380 | 6381–6390 | 6391–6400 | 6401–6410 | 6411–6420 | 6421–6430 | 6431–6440 | 6441–6450 | 6451–6460 | 6461–6470 | 6471–6480 | 6481–6490 | 6491–6500 | 6501–6510 | 6511–6520 | 6521–6530 | 6531–6540 | 6541–6550 | 6551–6560 | 6561–6570 | 6571–6580 | 6581–6590 | 6591–6600 | 6601–6610 | 6611–6620 | 6621–6630 | 6631–6640 | 6641–6650 | 6651–6660 | 6661–6670 | 6671–6680 | 6681–6690 | 6691–6700 | 6701–6710 | 6711–6720 | 6721–6730 | 6731–6740 | 6741–6750 | 6751–6760 | 6761–6770 | 6771–6780 | 6781–6790 | 6791–6800 | 6801–6810 | 6811–6820 | 6821–6830 | 6831–6840 | 6841–6850 | 6851–6860 | 6861–6870 | 6871–6880 | 6881–6890 | 6891–6900 | 6901–6910 | 6911–6920 | 6921–6930 | 6931–6940 | 6941–6950 | 6951–6960 | 6961–6970 | 6971–6980 | 6981–6990 | 6991–7000 | 7001–7010 | 7011–7020 | 7021–7030 | 7031–7040 | 7041–7050 | 7051–7060 | 7061–7070 | 7071–7080 | 7081–7090 | 7091–7100 | 7101–7110 | 7111–7120 | 7121–7130 | 7131–7140 | 7141–7150 | 7151–7160 | 7161–7170 | 7171–7180 | 7181–7190 | 7191–7200 | 7201–7210 | 7211–7220 | 7221–7230 | 7231–7240 | 7241–7250 | 7251–7260 | 7261–7270 | 7271–7280 | 7281–7290 | 7291–7300 | 7301–7310 | 7311–7320 | 7321–7330 | 7331–7340 | 7341–7350 | 7351–7360 | 7361–7370 | 7371–7380 | 7381–7390 | 7391–7400 | 7401–7410 | 7411–7420 | 7421–7430 | 7431–7440 | 7441–7450 | 7451–7460 | 7461–7470 | 7471–7480 | 7481–7490 | 7491–7500 | 7501–7510 | 7511–7520 | 7521–7530 | 7531–7540 | 7541–7550 | 7551–7560 | 7561–7570 | 7571–7580 | 7581–7590 | 7591–7600 | 7601–7610 | 7611–7620 | 7621–7630 | 7631–7640 | 7641–7650 | 7651–7660 | 7661–7670 | 7671–7680 | 7681–7690 | 7691–7700 | 7701–7710 | 7711–7720 | 7721–7730 | 7731–7740 | 7741–7750 | 7751–7760 | 7761–7770 | 7771–7780 | 7781–7790 | 7791–7800 | 7801–7810 | 7811–7820 | 7821–7830 | 7831–7840 | 7841–7850 | 7851–7860 | 7861–7870 | 7871–7880 | 7881–7890 | 7891–7900 | 7901–7910 | 7911–7920 | 7921–7930 | 7931–7940 | 7941–7950 | 7951–7960 | 7961–7970 | 7971–7980 | 7981–7990 | 7991–8000 | 8001–8010 | 8011–8020 | 8021–8030 | 8031–8040 | 8041–8050 | 8051–8060 | 8061–8070 | 8071–8080 | 8081–8090 | 8091–8100 | 8101–8110 | 8111–8120 | 8121–8130 | 8131–8140 | 8141–8150 | 8151–8160 | 8161–8170 | 8171–8180 | 8181–8190 | 8191–8200 | 8201–8210 | 8211–8220 | 8221–8230 | 8231–8240 | 8241–8250 | 8251–8260 | 8261–8270 | 8271–8280 | 8281–8290 | 8291–8300 | 8301–8310 | 8311–8320 | 8321–8330 | 8331–8340 | 8341–8350 | 8351–8360 | 8361–8370 | 8371–8380 | 8381–8390 | 8391–8400 | 8401–8410 | 8411–8420 | 8421–8430 | 8431–8440 | 8441–8450 | 8451–8460 | 8461–8470 | 8471–8480 | 8481–8490 | 8491–8500 | 8501–8510 | 8511–8520 | 8521–8530 | 8531–8540 | 8541–8550 | 8551–8560 | 8561–8570 | 8571–8580 | 8581–8590 | 8591–8600 | 8601–8610 | 8611–8620 | 8621–8630 | 8631–8640 | 8641–8650 | 8651–8660 | 8661–8670 | 8671–8680 | 8681–8690 | 8691–8700 | 8701–8710 | 8711–8720 | 8721–8730 | 8731–8740 | 8741–8750 | 8751–8760 | 8761–8770 | 8771–8780 | 8781–8790 | 8791–8800 | 8801–8810 | 8811–8820 | 8821–8830 | 8831–8840 | 8841–8850 | 8851–8860 | 8861–8870 | 8871–8880 | 8881–8890 | 8891–8900 | 8901–8910 | 8911–8920 | 8921–8930 | 8931–8940 | 8941–8950 | 8951–8960 | 8961–8970 | 8971–8980 | 8981–8990 | 8991–9000 | 9001–9010 | 9011–9020 | 9021–9030 | 9031–9040 | 9041–9050 | 9051–9060 | 9061–9070 | 9071–9080 | 9081–9090 | 9091–9100 | 9101–9110 | 9111–9120 | 9121–9130 | 9131–9140 | 9141–9150 | 9151–9160 | 9161–9170 | 9171–9180 | 9181–9190 | 9191–9200 | 9201–9210 | 9211–9220 | 9221–9230 | 9231–9240 | 9241–9250 | 9251–9260 | 9261–9270 | 9271–9280 | 9281–9290 | 9291–9300 | 9301–9310 | 9311–9320 | 9321–9330 | 9331–9340 | 9341–9350 | 9351–9360 | 9361–9370 | 9371–9380 | 9381–9390 | 9391–9400 | 9401–9410 | 9411–9420 | 9421–9430 | 9431–9440 | 9441–9450 | 9451–9460 | 9461–9470 | 9471–9480 | 9481–9490 | 9491–9500 | 9501–9510 | 9511–9520 | 9521–9530 | 9531–9540 | 9541–9550 | 9551–9560 | 9561–9570 | 9571–9580 | 9581–9590 | 9591–9600 | 9601–9610 | 9611–9620 | 9621–9630 | 9631–9640 | 9641–9650 | 9651–9660 | 9661–9670 | 9671–9680 | 9681–9690 | 9691–9700 | 9701–9710 | 9711–9720 | 9721–9730 | 9731–9740 | 9741–9750 | 9751–9760 | 9761–9770 | 9771–9780 | 9781–9790 | 9791–9800 | 9801–9810 | 9811–9820 | 9821–9830 | 9831–9840 | 9841–9850 | 9851–9860 | 9861–9870 | 9871–9880 | 9881–9890 | 9891–9900 | 9901–9910 | 9911–9920 | 9921–9930 | 9931–9940 | 9941–9950 | 9951–9960 | 9961–9970 | 9971–9980 | 9981–9990 | 9991–10000 | Сумма | Ранг | Время | Отставание | Очки |
|---|---|---

Sr. No.	Stage	Dist.	Elevation (m)	15-20	21-25	26-30	31-35	36-40	41-45	46-50	51-55	56-60	61-65	Total	Total Time (hr)	Total Dist. (km)	Elevation (ft)	Total Time (hr)
1																		
2																		
3																		
4																		
5																		
6																		
7																		
8																		
9																		
10																		
11																		
12																		
13																		
14																		
15																		
16																		
17																		
18																		
19																		
20																		
21																		
22																		
23																		
24																		
25																		
26																		
27																		
28																		
29																		
30																		
31																		
32																		
33																		
34																		
35																		
36																		
37																		
38																		
39																		
40																		
41																		
42																		
43																		
44																		
45																		
46																		
47																		
48																		
49																		
50																		
51																		
52																		
53																		
54																		
55																		
56																		
57																		
58																		
59																		
60																		
61																		
62																		
63																		
64																		
65																		
66																		
67																		
68																		
69																		
70																		
71																		
72																		
73																		
74																		
75																		
76																		
77																		
78																		
79																		
80																		
81																		
82																		
83																		
84																		
85																		
86																		
87																		
88																		
89																		
90																		
91																		
92																		
93																		
94																		
95																		
96																		
97																		
98																		
99																		
100																		

Sr. No.	Name	Address	Category	Caste	Age (in yrs)	Age (in yrs)	Education	Occupation	Annual Income (in Rs.)	Annual Income (in Rs.)	Annual Income (in Rs.)	Annual Income (in Rs.)	Total Annual Income (in Rs.)	Total Annual Income (in Rs.)	Total Annual Income (in Rs.)	Total Annual Income (in Rs.)	Total Annual Income (in Rs.)	Total Annual Income (in Rs.)
1																		
2																		
3																		
4																		
5																		
6																		
7																		
8																		
9																		
10																		
11																		
12																		
13																		
14																		
15																		
16																		
17																		
18																		
19																		
20																		
21																		
22																		
23																		
24																		
25																		
26																		
27																		
28																		
29																		
30																		
31																		
32																		
33																		
34																		
35																		
36																		
37																		
38																		
39																		
40																		
41																		
42																		
43																		
44																		
45																		
46																		
47																		
48																		
49																		
50																		
51																		
52																		
53																		
54																		
55																		
56																		
57																		
58																		
59																		
60																		
61																		
62																		
63																		
64																		
65																		
66																		
67																		
68																		
69																		
70																		
71																		
72																		
73																		
74																		
75																		
76																		
77																		
78																		
79																		
80																		
81																		
82																		
83																		
84																		
85																		
86																		
87																		
88																		
89																		
90																		
91																		
92																		
93																		
94																		
95																		
96																		
97																		
98																		
99																		
100																		

APPENDIX NO. LXXXII

SOIL CARBAN ESTIMATION IN WARDHA FOREST

Sr.No.	Compt. No.	Plot No.	pH(1:2) H2O	EC(dSm^{-1})	% OC
1	30	195	6.85	0.0618	3.35
2	385	102	6.28	0.181	3.36
3	88	40	7.1	0.137	1.38
4	107	75	6.95	0.318	0.83
5	126	87	6.74	0.133	1.72
6	354	154	6.65	0.103	1.95
7	231	314	6.65	0.318	4.32
8	11	28	6.2	0.331	3.1
9	109	56	6.57	0.267	3.68
10	14	35	6.4	0.588	0.83
11	311	134	6.91	0.118	3.23
12	160	110	8.13	0.208	0.41
13	145	165	6.6	0.112	0.96
14	13	196	6.85	0.114	1.1
15	89	178	6.8	0.35	2.58
16	182	212	6.78	0.122	2.19
17	77	147	6.9	0.145	1.69
18	111	153	6.5	0.166	2.5
19	335	8	7.68	0.218	1.27
20	190	83	6.07	0.0698	1.21
21	148	167	7.5	0.128	1.08
22	22	133	6.53	0.108	1.26
23	41	210	6.89	0.134	1.01
24	36	176	6.53	0.188	2.97
25	141	18	6.38	0.281	3.83
26	111	10	7.2	0.119	0.84
27	131	170	6.7	0.348	1.91
28	34	13	6.65	0.188	2.11
29	611	15	6.5	0.193	2.69
30	300	148	6.5	0.0856	1.26
31	8	32	6.95	0.119	1.01
32	102	60	6.6	0.158	1.98
33	42	216	6.5	0.16	2.69
34	103	138	7.2	0.221	1.41
35	189	91	6.5	0.159	2.29
36	99	80	6.88	0.982	0.93
37	218	107	6.78	0.344	2.78
38	128	114	6.4	0.115	2.98
39	128	40	7	0.218	2.26
40	10	9	7.86	0.818	1.89
41	388	177	6.82	0.149	2.45
42	319	21	7.17	0.178	1.46
43	148	4	8.1	0.314	1.01
44	202	248	4.1	0.123	2.77
45	117	58	6.67	0.113	2.38
46	62	64	6.7	0.872	1.93
47	105	118	6.54	0.186	1.98
48	382	195	6.3	0.891	2.55
49	127	199	6.52	0.083	1.49
50	230	51	6.83	0.215	1.4

APPENDIX NO. LXXXIII

DETAILS OF THE ENCROACHMENT OF THE FOREST AREA IN WARDHA FOREST DIVISION

अ.क्र.	वर्ष	वन परिक्षेत्र	अतिक्रमण धारकाचे नाव	गावाचे नाव	वनाचा प्रकार	सर्वे क्र.	अतिक्रमित क्षेत्र (हे.)	शेरा
१	२०१८	वर्धा	दत्तात्रय विठ्ठलराव गोंड आदी	बोपापूर खो	मुरुम वनजमीन	२०८/२०५	१.००	सदर प्रकरण न्यायालयात वि. न्या.(क.स्त.) वर्धा येथे प्रलंबित आहे, अतिक्रमण हटविण्यात आले.
२	२०१८	वर्धा	मुसलमान मालमारी पिंजारा	बोपापूर खो	मुरुम वनजमीन	१०८ ते २०५	१.००	सदर अतिक्रमण हटविण्यात आले.
३	२०१८	वर्धा	गवे, रिता मुसलमान	नालवाडी	मुरुम वनजमीन	३०	१.००	सदर अतिक्रमण हटविण्यात आले.
४	२०१९	वर्धा	आशा लक्ष्मण शिवरकर व इतर.	नालवाडी	मुरुम वनजमीन	२०१	०.८०	सदर अतिक्रमण हटविण्यात आले.
५	२०१९	वर्धा	मनोहर रामदास चुनारकर	बिजोरा	मुरुम वनजमीन	२१८, २१९, ३८	१.००	सदर अतिक्रमण हटविण्यात आले.
६	२०१९	वर्धा	विनोबा गणा कुडमते	दहेगाव	मुरुम वनजमीन	२८, ४१, ५५	१.००	सदर अतिक्रमण हटविण्यात आले.
७	२०१९	वर्धा	नारायण मोहन टेकाम रा.सोनेगाव बा	दिवाणवाडी	मुरुम वनजमीन	८१, २८३	१.००	सदर अतिक्रमण हटविण्यात आले.
८	२०१०	वर्धा	रामकृष्ण तेजराव ढोकणे	बोपापूर खो	मुरुम वनजमीन	४००	०.४०	गावात वास्तव्यास नाही.
९	२०१०	वर्धा	कवडू विनायक गुजर	बोपापूर खो	मुरुम वनजमीन	५८, ५९, ६१	०.७०	गावात वास्तव्यास नाही.
१०	२०१०	वर्धा	पुरुषोत्तम पंजाबराव गावंडे व इतर	आलोडा	मुरुम वनजमीन	१२६, १२७	१.८०	सदर अतिक्रमण हटविण्यात आले.
११	२०१०	वर्धा	बंडू बुधा उरकुडे	मालखेड	मुरुम वनजमीन	७००	०.८०	सदर अतिक्रमण हटविण्यात आले
१२	२०१०	वर्धा	मुरलीधर रामदासजी मुनेश्वर	नालवाडी	मुरुम वनजमीन	३५, ३५/१	०.४०	सदर प्रकरण न्यायालयात मुरुम राख करीत दिनांक ८/१०/२०१० रोजी निकाली करण्यात
१३	२०१०	वर्धा	बाबुराव विठ्ठल वाघमारे व इतर	पढेगाव	मुरुम वनजमीन	१२६, १२७	०.४०	सदर जागा राख करण्या अतिक्रमण पडताळणी S.D.O. वर्धा यांनी दिनांक ३१/१२/२०१० रोजी केली.
१४	२०१०	वर्धा	निळकंठ बाबुराव गंगासागर व इतर	बोपापूर खो	मुरुम वनजमीन	४०, ४१	१.००	गावात वास्तव्यास नाही.
१५	२०१०	वर्धा	हनुमंत गोपाळ गंगासागर	पढेगाव	मुरुम वनजमीन	३००	१.००	सदर जागा अतिक्रमण हटविण्यात
१६	२०१०	वर्धा	बाबाराव विठ्ठल वाघमारे व इतर	आलोडा खो.	मुरुम वनजमीन	३५०	०.७०	सदर जागा अतिक्रमण हटविले
१७	२०१०	वर्धा	विनोबा बोपापूर	बोपापूर खो	मुरुम वनजमीन	३१	०.४०	गावातील रहिवासी आहे.
१८	२०१२	वर्धा	विनोबा बोपापूर	बोपापूर खो	मुरुम वनजमीन	३०	०.४०	जिल्हाधिकारी निकालानुसार अतिक्रमण
१९	२०१२	वर्धा	शंकरराव देवराव पवार	पढेगाव	मुरुम वनजमीन	३०	०.४०	जिल्हाधिकारी निकालानुसार, अतिक्रमण सुरक्षा करून जागा परत घेण्यात आली.
२०	२०१२	वर्धा	मालखेड जिल्हाधिकारी पवार व इतर	पढेगाव	मुरुम वनजमीन	१६, १८, २०, २२, २३, २४	१०.००	गावातील अतिक्रमण
२१	२०१२	वर्धा	बाबाराव गंगासागर	पढेगाव	मुरुम वनजमीन	१०, ३०, ३१	१०.१०	गावातील रहिवासी, गावी परत आलेले
२२	२०१२	वर्धा	सखाराम तेजराव ढोकणे व इतर	पढेगाव	मुरुम वनजमीन	६०/१	१.००	सदर अतिक्रमण हटविण्यात आले.
एकूण अतिक्रमित एकूण अतिक्रमित क्षेत्र							५०.८५	

| 第一期 | 第一期 | 第一期 |

क्र.सं.	वर्ष	जन्म तारिख	अभिलेखागार/व्यक्तिगत संग्रह	पाण्डुलिपि भाषा	फन्टलेख प्रकार	पत्र सं.	अभिलेखित क्षेत्र (कि.मी.)	टिप्पणी
१	१९३९	[illegible]	[illegible]	[illegible]	[illegible]	८१	१.२७	[illegible]
२	१९१४	[illegible]	[illegible]	[illegible]	[illegible]	८१	१.२८	[illegible]
३	१९१३	[illegible]	[illegible]	[illegible]	[illegible]	८१	१.२८	[illegible]
४	१९१३	[illegible]	[illegible]	[illegible]	[illegible]	८१	१.२८	[illegible]
५	१९१३	[illegible]	[illegible]	[illegible]	[illegible]	८१	१.२८	[illegible]
६	१९१३	[illegible]	[illegible]	[illegible]	[illegible]	८१	१.२८	[illegible]
७	१९१३	[illegible]	[illegible]	[illegible]	[illegible]	८१	१.२८	[illegible]
८	१९१३	[illegible]	[illegible]	[illegible]	[illegible]	८१	१.२८	[illegible]
९	१९१३	[illegible]	[illegible]	[illegible]	[illegible]	८१	१.२८	[illegible]
१०	१९१३	[illegible]	[illegible]	[illegible]	[illegible]	८१	१.२८	[illegible]
११	१९१३	[illegible]	[illegible]	[illegible]	[illegible]	८१	१.२८	[illegible]
१२	१९१३	[illegible]	[illegible]	[illegible]	[illegible]	८१	१.२८	[illegible]
१३	१९१३	[illegible]	[illegible]	[illegible]	[illegible]	८१	१.२८	[illegible]
१४	१९१३	[illegible]	[illegible]	[illegible]	[illegible]	८१	१.२८	[illegible]
१५	१९१३	[illegible]	[illegible]	[illegible]	[illegible]	८१	१.२८	[illegible]
१६	१९१३	[illegible]	[illegible]	[illegible]	[illegible]	८१	१.२८	[illegible]
१७	१९१३	[illegible]	[illegible]	[illegible]	[illegible]	८१	१.२८	[illegible]
१८	१९१३	[illegible]	[illegible]	[illegible]	[illegible]	८१	१.२८	[illegible]
१९	१९१३	[illegible]	[illegible]	[illegible]	[illegible]	८१	१.२८	[illegible]
२०	१९१३	[illegible]	[illegible]	[illegible]	[illegible]	८१	१.२८	[illegible]
२१	१९१३	[illegible]	[illegible]	[illegible]	[illegible]	८१	१.२८	[illegible]
२२	१९१३	[illegible]	[illegible]	[illegible]	[illegible]	८१	१.२८	[illegible]
२३	१९१३	[illegible]	[illegible]	[illegible]	[illegible]	८१	१.२८	[illegible]
२४	१९१३	[illegible]	[illegible]	[illegible]	[illegible]	८१	१.२८	[illegible]
२५	१९१३	[illegible]	[illegible]	[illegible]	[illegible]	८१	१.२८	[illegible]
२६	१९१३	[illegible]	[illegible]	[illegible]	[illegible]	८१	१.२८	[illegible]
२७	१९१३	[illegible]	[illegible]	[illegible]	[illegible]	८१	१.२८	[illegible]
२८	१९१३	[illegible]	[illegible]	[illegible]	[illegible]	८१	१.२८	[illegible]
२९	१९१३	[illegible]	[illegible]	[illegible]	[illegible]	८१	१.२८	[illegible]
३०	१९१३	[illegible]	[illegible]	[illegible]	[illegible]	८१	१.२८	[illegible]
३१	१९१३	[illegible]	[illegible]	[illegible]	[illegible]	८१	१.२८	[illegible]
३२	१९१३	[illegible]	[illegible]	[illegible]	[illegible]	८१	१.२८	[illegible]
३३	१९१३	[illegible]	[illegible]	[illegible]	[illegible]	८१	१.२८	[illegible]
३४	१९१३	[illegible]	[illegible]	[illegible]	[illegible]	८१	१.२८	[illegible]
३५	१९१३	[illegible]	[illegible]	[illegible]	[illegible]	८१	१.२८	[illegible]
३६	१९१३	[illegible]	[illegible]	[illegible]	[illegible]	८१	१.२८	[illegible]
३७	१९१३	[illegible]	[illegible]	[illegible]	[illegible]	८१	१.२८	[illegible]
३८	१९१३	[illegible]	[illegible]	[illegible]	[illegible]	८१	१.२८	[illegible]
३९	१९१३	[illegible]	[illegible]	[illegible]	[illegible]	८१	१.२८	[illegible]
४०	१९१३	[illegible]	[illegible]	[illegible]	[illegible]	८१	१.२८	[illegible]
४१	१९१३	[illegible]	[illegible]	[illegible]	[illegible]	८१	१.२८	[illegible]
४२	१९१३	[illegible]	[illegible]	[illegible]	[illegible]	८१	१.२८	[illegible]
४३	१९१३	[illegible]	[illegible]	[illegible]	[illegible]	८१	१.२८	[illegible]
४४	१९१३	[illegible]	[illegible]	[illegible]	[illegible]	८१	१.२८	[illegible]

序号	姓名	性别	出生年月	政治面貌	学历	学位	现工作单位及职务（职称）	拟任职务	拟免职务	备注
一	张三	男	1980.01	中共党员	研究生	硕士	某某市某某区某某街道办事处副主任	某某市某某区某某街道办事处主任	某某市某某区某某街道办事处副主任	试用期满
二	李四	女	1982.03	中共党员	研究生	硕士	某某市某某区某某镇党委委员、纪委书记	某某市某某区某某镇党委副书记	某某市某某区某某镇党委委员、纪委书记	兼任
三	王五	男	1975.07	中共党员	大学本科	学士	某某市某某区某某社区党总支书记	某某市某某区某某社区党总支书记（正科级）	某某市某某区某某社区党总支书记	正科级待遇
四	赵六	女	1978.11	中共党员	研究生	硕士	某某市某某区某某中学副校长	某某市某某区某某中学校长	某某市某某区某某中学副校长	主持工作
五	孙七	男	1985.05	中共党员	大学本科	学士	某某市某某区某某局某某科科长	某某市某某区某某局某某科副科长	某某市某某区某某局某某科科长	挂职锻炼
六	周八	女	1983.09	中共党员	研究生	硕士	某某市某某区某某街道办事处副主任	某某市某某区某某街道办事处主任	某某市某某区某某街道办事处副主任	试用期满
七	吴九	男	1979.12	中共党员	大学本科	学士	某某市某某区某某镇党委委员、纪委书记	某某市某某区某某镇党委副书记	某某市某某区某某镇党委委员、纪委书记	兼任
八	郑十	女	1981.04	中共党员	研究生	硕士	某某市某某区某某社区党总支书记	某某市某某区某某社区党总支书记（正科级）	某某市某某区某某社区党总支书记	正科级待遇
九	冯十一	男	1977.08	中共党员	大学本科	学士	某某市某某区某某中学副校长	某某市某某区某某中学校长	某某市某某区某某中学副校长	主持工作
十	陈十二	女	1984.02	中共党员	研究生	硕士	某某市某某区某某局某某科科长	某某市某某区某某局某某科副科长	某某市某某区某某局某某科科长	挂职锻炼
十一	褚十三	男	1976.06	中共党员	大学本科	学士	某某市某某区某某街道办事处副主任	某某市某某区某某街道办事处主任	某某市某某区某某街道办事处副主任	试用期满
十二	卫十四	女	1986.10	中共党员	研究生	硕士	某某市某某区某某镇党委委员、纪委书记	某某市某某区某某镇党委副书记	某某市某某区某某镇党委委员、纪委书记	兼任
十三	蒋十五	男	1974.03	中共党员	大学本科	学士	某某市某某区某某社区党总支书记	某某市某某区某某社区党总支书记（正科级）	某某市某某区某某社区党总支书记	正科级待遇
十四	沈十六	女	1982.07	中共党员	研究生	硕士	某某市某某区某某中学副校长	某某市某某区某某中学校长	某某市某某区某某中学副校长	主持工作
十五	韩十七	男	1980.11	中共党员	大学本科	学士	某某市某某区某某局某某科科长	某某市某某区某某局某某科副科长	某某市某某区某某局某某科科长	挂职锻炼
十六	杨十八	女	1985.01	中共党员	研究生	硕士	某某市某某区某某街道办事处副主任	某某市某某区某某街道办事处主任	某某市某某区某某街道办事处副主任	试用期满
十七	朱十九	男	1978.05	中共党员	大学本科	学士	某某市某某区某某镇党委委员、纪委书记	某某市某某区某某镇党委副书记	某某市某某区某某镇党委委员、纪委书记	兼任
十八	秦二十	女	1983.12	中共党员	研究生	硕士	某某市某某区某某社区党总支书记	某某市某某区某某社区党总支书记（正科级）	某某市某某区某某社区党总支书记	正科级待遇
十九	尤二十一	男	1976.09	中共党员	大学本科	学士	某某市某某区某某中学副校长	某某市某某区某某中学校长	某某市某某区某某中学副校长	主持工作
二十	许二十二	女	1987.02	中共党员	研究生	硕士	某某市某某区某某局某某科科长	某某市某某区某某局某某科副科长	某某市某某区某某局某某科科长	挂职锻炼

序號	姓名	性別	出生年月日	身分證統一編號	戶籍地址	通訊地址	電話	備註
一	王大明	男	民國七十二年三月十五日	A123456789	臺北市中正區重慶南路一段一號	臺北市中正區重慶南路一段一號	02-2311-0001	
二	王小美	女	民國七十二年三月十五日	A223456780	臺北市中正區重慶南路一段一號	臺北市中正區重慶南路一段一號	02-2311-0001	雙胞胎
三	林志豪	男	民國七十五年八月二日	B123456781	新北市板橋區文化路二段二十號	新北市板橋區文化路二段二十號	0912-345-678	
四	陳雅婷	女	民國七十六年十一月九日	C223456782	桃園市中壢區中正路三段三號	桃園市中壢區中正路三段三號	03-425-6789	
五	張家豪	男	民國七十七年一月二十日	D123456783	臺中市西屯區台灣大道三段四號	臺中市西屯區台灣大道三段四號	04-2251-3344	
六	李佳穎	女	民國七十八年四月十三日	E223456784	臺南市東區中華東路一段五號	臺南市東區中華東路一段五號	06-275-8899	
七	黃建宏	男	民國七十九年七月二十六日	F123456785	高雄市前鎮區中山二路六號	高雄市前鎮區中山二路六號	07-821-4567	
八	吳淑芬	女	民國八十年十月七日	G223456786	新竹市東區光復路二段七號	新竹市東區光復路二段七號	03-571-2345	
九	劉俊傑	男	民國八十一年二月十八日	H123456787	基隆市仁愛區愛三路八號	基隆市仁愛區愛三路八號	02-2425-6677	
十	蔡宜蓁	女	民國八十二年五月三日	I223456788	嘉義市東區中山路九號	嘉義市東區中山路九號	05-276-3344	
十一	鄭文彬	男	民國八十三年八月二十九日	J123456789	屏東縣屏東市中正路十號	屏東縣屏東市中正路十號	08-733-5566	
十二	許雅雯	女	民國八十四年十二月十四日	K223456780	宜蘭縣宜蘭市中山路十一號	宜蘭縣宜蘭市中山路十一號	03-932-1122	
十三	謝明哲	男	民國八十五年三月二十一日	L123456781	花蓮縣花蓮市中正路十二號	花蓮縣花蓮市中正路十二號	03-835-7788	
十四	周怡君	女	民國八十六年六月六日	M223456782	臺東縣臺東市中華路十三號	臺東縣臺東市中華路十三號	089-322-4455	
十五	楊志偉	男	民國八十七年九月二十三日	N123456783	南投縣南投市中興路十四號	南投縣南投市中興路十四號	049-223-6677	
十六	趙雅琪	女	民國八十八年十二月十六日	O223456784	彰化縣彰化市中山路十五號	彰化縣彰化市中山路十五號	04-723-8899	
十七	孫大偉	男	民國八十九年四月九日	P123456785	雲林縣斗六市中正路十六號	雲林縣斗六市中正路十六號	05-532-1234	
十八	馬小芳	女	民國九十年七月二日	Q223456786	苗栗縣苗栗市中山路十七號	苗栗縣苗栗市中山路十七號	037-321-5566	
十九	朱家豪	男	民國九十一年十月十五日	R123456787	澎湖縣馬公市中正路十八號	澎湖縣馬公市中正路十八號	06-927-3344	
二十	胡雅文	女	民國九十二年一月二十八日	S223456788	金門縣金城鎮中山路十九號	金門縣金城鎮中山路十九號	082-325-7788	
二十一	郭建志	男	民國九十三年四月十一日	T123456789	連江縣南竿鄉中正路二十號	連江縣南竿鄉中正路二十號	0836-22-1122	
二十二	何美玲	女	民國九十四年七月四日	U223456780	臺北市大安區忠孝東路四段二十一號	臺北市大安區忠孝東路四段二十一號	02-2772-3344	
二十三	高志明	男	民國九十五年十月十七日	V123456781	新北市中和區中山路二段二十二號	新北市中和區中山路二段二十二號	02-2941-5566	
二十四	梁雅惠	女	民國九十六年一月三十日	W223456782	桃園市桃園區中正路四段二十三號	桃園市桃園區中正路四段二十三號	03-332-7788	
二十五	宋家豪	男	民國九十七年四月二十三日	X123456783	臺中市北屯區崇德路一段二十四號	臺中市北屯區崇德路一段二十四號	04-2245-1122	
二十六	唐淑惠	女	民國九十八年七月十六日	Y223456784	臺南市安平區安平路二十五號	臺南市安平區安平路二十五號	06-296-3344	
二十七	韓志強	男	民國九十九年十月九日	Z123456785	高雄市鳳山區中山路二十六號	高雄市鳳山區中山路二十六號	07-746-5566	
二十八	曹雅芳	女	民國一百年一月二日	A223456786	新竹市北區中華路二十七號	新竹市北區中華路二十七號	03-524-7788	
二十九	彭建宏	男	民國一百零一年四月二十五日	B123456787	基隆市中山區中正路二十八號	基隆市中山區中正路二十八號	02-2462-1122	
三十	董美華	女	民國一百零二年七月十八日	C223456788	嘉義市西區中山路二十九號	嘉義市西區中山路二十九號	05-278-3344	

序号	姓名	性别	民族	出生年月	政治面貌	学历	学位	现工作单位及职务	拟任职务
1	张三	男	汉族	1980.01	中共党员	研究生	硕士	某某市某某局某某科科长	某某市某某局副局长
2	李四	女	汉族	1982.03	中共党员	研究生	硕士	某某市某某局某某科副科长	某某市某某局某某科科长
3	王五	男	汉族	1985.07	中共党员	大学本科	学士	某某市某某局某某科科员	某某市某某局某某科副科长
4	赵六	女	汉族	1988.09	中共党员	大学本科	学士	某某市某某局某某科科员	某某市某某局某某科副科长
5	孙七	男	汉族	1979.12	中共党员	研究生	硕士	某某市某某局某某科副科长	某某市某某局某某科科长
6	周八	女	汉族	1983.05	中共党员	研究生	硕士	某某市某某局某某科科员	某某市某某局某某科副科长
7	吴九	男	汉族	1986.11	中共党员	大学本科	学士	某某市某某局某某科科员	某某市某某局某某科副科长
8	郑十	女	汉族	1990.02	中共党员	大学本科	学士	某某市某某局某某科科员	某某市某某局某某科副科长
9	冯十一	男	汉族	1977.08	中共党员	研究生	硕士	某某市某某局某某科副科长	某某市某某局某某科科长
10	陈十二	女	汉族	1981.04	中共党员	研究生	硕士	某某市某某局某某科科员	某某市某某局某某科副科长
11	褚十三	男	汉族	1984.10	中共党员	大学本科	学士	某某市某某局某某科科员	某某市某某局某某科副科长
12	卫十四	女	汉族	1987.06	中共党员	大学本科	学士	某某市某某局某某科科员	某某市某某局某某科副科长
13	蒋十五	男	汉族	1978.03	中共党员	研究生	硕士	某某市某某局某某科副科长	某某市某某局某某科科长
14	沈十六	女	汉族	1982.07	中共党员	研究生	硕士	某某市某某局某某科科员	某某市某某局某某科副科长
15	韩十七	男	汉族	1985.12	中共党员	大学本科	学士	某某市某某局某某科科员	某某市某某局某某科副科长
16	杨十八	女	汉族	1989.09	中共党员	大学本科	学士	某某市某某局某某科科员	某某市某某局某某科副科长
17	朱十九	男	汉族	1976.05	中共党员	研究生	硕士	某某市某某局某某科副科长	某某市某某局某某科科长
18	秦二十	女	汉族	1980.11	中共党员	研究生	硕士	某某市某某局某某科科员	某某市某某局某某科副科长
19	尤二十一	男	汉族	1983.02	中共党员	大学本科	学士	某某市某某局某某科科员	某某市某某局某某科副科长
20	许二十二	女	汉族	1986.08	中共党员	大学本科	学士	某某市某某局某某科科员	某某市某某局某某科副科长

编号	姓名	性别	出生年月	政治面貌	学历	毕业院校	所学专业	现工作单位	职务	联系电话	备注
001	张伟	男	1985.03	中共党员	本科	北京大学	计算机科学与技术	北京某某科技有限公司	技术总监	13800138001	负责公司核心系统架构设计与研发团队管理
002	李娜	女	1988.07	中共党员	硕士	清华大学	软件工程	上海某某信息技术股份有限公司	高级工程师	13900139002	主要负责移动端应用开发及性能优化
003	王强	男	1982.11	群众	本科	浙江大学	电子信息工程	杭州某某电子商务有限公司	运营经理	13700137003	负责华东地区线上渠道运营与推广
004	刘芳	女	1990.05	中共党员	硕士	南京大学	人力资源管理	南京某某人力资源服务有限公司	人事主管	13600136004	负责员工招聘、培训及绩效考核工作
005	陈刚	男	1979.09	中共党员	本科	武汉大学	土木工程	武汉某某建筑工程有限责任公司	项目经理	13500135005	负责多个大型商业综合体项目的施工管理
006	赵敏	女	1986.12	群众	本科	中山大学	市场营销	广州某某贸易有限公司	销售代表	13400134006	负责华南地区客户开发与维护
007	孙磊	男	1983.04	中共党员	硕士	复旦大学	金融学	上海某某证券股份有限公司	投资顾问	13300133007	为高净值客户提供资产配置与投资建议
008	周婷	女	1991.08	群众	本科	四川大学	汉语言文学	成都某某文化传媒有限公司	编辑	13200132008	负责公司出版物的审稿与校对工作
009	吴浩	男	1977.02	中共党员	本科	西安交通大学	机械设计制造及其自动化	西安某某机械制造有限公司	车间主任	13100131009	负责生产车间日常管理与安全生产监督
010	郑丽	女	1989.06	群众	硕士	厦门大学	会计学	厦门某某会计师事务所	审计师	13000130010	负责上市公司年度财务报表审计工作
011	冯涛	男	1984.10	中共党员	本科	哈尔滨工业大学	电气工程及其自动化	哈尔滨某某电力设备有限公司	技术员	12900129011	负责变电站设备调试与维护
012	何静	女	1992.01	群众	本科	重庆大学	建筑学	重庆某某建筑设计院有限公司	建筑师	12800128012	负责住宅类项目的方案设计与施工图绘制
013	朱明	男	1980.07	中共党员	硕士	南开大学	法学	天津某某律师事务所	律师	12700127013	为企业提供法律咨询与诉讼代理服务
014	徐静	女	1987.03	群众	本科	东南大学	生物医学工程	南京某某医疗器械有限公司	质量工程师	12600126014	负责产品质量体系的建立与维护
015	高峰	男	1981.12	中共党员	本科	山东大学	化学工程与工艺	济南某某化工集团有限公司	生产调度员	12500125015	负责生产计划的制定与调度协调
016	林雪	女	1993.09	群众	本科	华南理工大学	工业设计	广州某某设计有限公司	平面设计师	12400124016	负责品牌视觉形象的设计与维护
017	马超	男	1978.05	中共党员	本科	北京理工大学	车辆工程	北京某某汽车销售服务有限公司	销售经理	12300123017	负责4S店整车销售及售后服务管理
018	胡丽	女	1990.11	群众	硕士	中国人民大学	统计学	北京某某市场研究有限公司	数据分析师	12200122018	负责市场调查数据的统计分析与报告撰写
019	郭强	男	1985.08	中共党员	本科	大连理工大学	港口航道与海岸工程	大连某某港口集团有限公司	工程师	12100121019	负责港口码头工程的施工监理工作
020	罗娟	女	1988.02	群众	本科	湖南大学	工商管理	长沙某某连锁超市有限公司	门店店长	12000120020	负责门店日常运营与团队管理

序號	姓名	性別	年齡	職業	地址	電話	備註
一	王大明	男	三十	教師	台北市中正區	二三一四五六七	無
二	李小華	女	二十五	護士	台北市大同區	二五六七八九〇	無
三	張志豪	男	四十二	工程師	新北市板橋區	二九六三一四五	無
四	陳美玲	女	三十八	會計師	新北市三重區	二七六五四三二	無
五	林建宏	男	二十九	律師	台北市信義區	二七二二三三四	無
六	黃淑芬	女	三十五	醫師	台北市松山區	二七六六七七八	無
七	吳俊傑	男	四十五	建築師	新北市中和區	二二四四五五六	無
八	劉雅婷	女	二十七	記者	台北市萬華區	二三〇三一三一	無
九	蔡明哲	男	三十三	程式設計師	新北市新莊區	二九九二八八七	無
十	鄭秀蓮	女	四十一	藥師	新北市土城區	二二六六九九〇	無
十一	許文龍	男	二十六	業務員	台北市內湖區	二七九一二三四	無
十二	謝佳穎	女	三十二	設計師	台北市士林區	二八八一五六七	無
十三	周家豪	男	四十四	會計師	新北市永和區	二九二三四五六	無
十四	楊雅惠	女	二十八	教師	台北市文山區	二九三四五六七	無
十五	趙建國	男	三十六	工程師	新北市汐止區	二六四四五五六	無
十六	蘇美華	女	四十三	護士	新北市淡水區	二六二三四五六	無
十七	羅志明	男	二十四	學生	台北市南港區	二七八八九九〇	無
十八	高淑貞	女	三十七	律師	台北市中山區	二五二一三三四	無
十九	曾國華	男	四十六	醫師	新北市蘆洲區	二二八八九九〇	無
二十	彭麗君	女	二十三	助理	新北市五股區	二二九九〇〇一	無

अ.क्र.	आयडी	मतदान केंद्राचे ठिकाण	अधिकाऱ्याचे / कर्मचाऱ्याचे नाव	पदनाम	कार्यालय / संस्था	मोबाईल क्रमांक	अतिरिक्त मानधन (₹)	शेरा
१	EMP-0001	जिल्हा परिषद शाळा, खोली क्र. १	सुनील कदम	मुख्य अधिकारी	जिल्हा परिषद	९८२२०१४५६७	५,०००	ड्यूटी दरम्यान मुख्य जबाबदारी सांभाळणे.
२	EMP-0002	जिल्हा परिषद शाळा, खोली क्र. १	रमेश वाघमारे	सहाय्यक अधिकारी	जिल्हा परिषद	९८२२०१४५६८	३,५००	ड्यूटी दरम्यान सहाय्यक जबाबदारी सांभाळणे.
३	EMP-0003	जिल्हा परिषद शाळा, खोली क्र. १	मनोज शिंदे	शिपाई	जिल्हा परिषद	९८२२०१४५६९	१,५००	ड्यूटी दरम्यान शिपाई जबाबदारी सांभाळणे.
४	EMP-0004	जिल्हा परिषद शाळा, खोली क्र. २	अनिता पाटील	केंद्र अधिकारी	जिल्हा परिषद	९८२२०१४५७०	४,०००	केंद्राधिकारी म्हणून एकूण व्यवस्थेची जबाबदारी.
५	EMP-0005	जिल्हा परिषद शाळा, खोली क्र. २	संतोष जाधव	मतदान अधिकारी १	जिल्हा परिषद	९८२२०१४५७१	२,२००	मतदान अधिकारी १ म्हणून मतदान प्रक्रिया पार पाडणे.
६	EMP-0006	जिल्हा परिषद शाळा, खोली क्र. २	दीपक गायकवाड	मतदान अधिकारी २	जिल्हा परिषद	९८२२०१४५७२	२,२००	मतदान अधिकारी २ म्हणून मतदान प्रक्रिया पार पाडणे.
७	EMP-0007	जिल्हा परिषद शाळा, खोली क्र. २	सुरेखा नलावडे	मतदान अधिकारी ३	जिल्हा परिषद	९८२२०१४५७३	२,२००	मतदान अधिकारी ३ म्हणून मतदान प्रक्रिया पार पाडणे.
८	EMP-0008	जिल्हा परिषद शाळा, खोली क्र. ३	प्रकाश भोसले	मतदान अधिकारी १	जिल्हा परिषद	९८२२०१४५७४	२,२००	मतदान अधिकारी १ म्हणून मतदान प्रक्रिया पार पाडणे.
९	EMP-0009	जिल्हा परिषद शाळा, खोली क्र. ३	वैशाली गोरे	मतदान अधिकारी २	जिल्हा परिषद	९८२२०१४५७५	२,२००	मतदान अधिकारी २ म्हणून मतदान प्रक्रिया पार पाडणे.
१०	EMP-0010	जिल्हा परिषद शाळा, खोली क्र. ३	राजेश पवार	मतदान अधिकारी ३	जिल्हा परिषद	९८२२०१४५७६	२,२००	मतदान अधिकारी ३ म्हणून मतदान प्रक्रिया पार पाडणे.
११	EMP-0011	जिल्हा परिषद शाळा, खोली क्र. ४	शिवाजी पाटील	शिपाई	जिल्हा परिषद	९८२२०१४५७७	१,५००	ड्यूटी दरम्यान शिपाई जबाबदारी सांभाळणे.
१२	EMP-0012	जिल्हा परिषद शाळा, खोली क्र. ४	ज्योती कांबळे	मतदान अधिकारी १	जिल्हा परिषद	९८२२०१४५७८	२,२००	मतदान अधिकारी १ म्हणून मतदान प्रक्रिया पार पाडणे.
१३	EMP-0013	जिल्हा परिषद शाळा, खोली क्र. ४	अशोक मोरे	मतदान अधिकारी २	जिल्हा परिषद	९८२२०१४५७९	२,२००	मतदान अधिकारी २ म्हणून मतदान प्रक्रिया पार पाडणे.
१४	EMP-0014	जिल्हा परिषद शाळा, खोली क्र. ४	सविता जगताप	मतदान अधिकारी ३	जिल्हा परिषद	९८२२०१४५८०	२,२००	मतदान अधिकारी ३ म्हणून मतदान प्रक्रिया पार पाडणे.
१५	EMP-0015	जिल्हा परिषद शाळा, खोली क्र. ५	विजय शिंदे	मतदान अधिकारी १	जिल्हा परिषद	९८२२०१४५८१	२,२००	मतदान अधिकारी १ म्हणून मतदान प्रक्रिया पार पाडणे.
१६	EMP-0016	जिल्हा परिषद शाळा, खोली क्र. ५	मीना देशमुख	मतदान अधिकारी २	जिल्हा परिषद	९८२२०१४५८२	२,२००	मतदान अधिकारी २ म्हणून मतदान प्रक्रिया पार पाडणे.
१७	EMP-0017	जिल्हा परिषद शाळा, खोली क्र. ५	रवींद्र कुलकर्णी	मतदान अधिकारी ३	जिल्हा परिषद	९८२२०१४५८३	२,२००	मतदान अधिकारी ३ म्हणून मतदान प्रक्रिया पार पाडणे.
१८	EMP-0018	जिल्हा परिषद शाळा, खोली क्र. ६	सुनीता पाटील	शिपाई	जिल्हा परिषद	९८२२०१४५८४	१,५००	ड्यूटी दरम्यान शिपाई जबाबदारी सांभाळणे.
१९	EMP-0019	जिल्हा परिषद शाळा, खोली क्र. ६	अमोल गायकवाड	मतदान अधिकारी १	जिल्हा परिषद	९८२२०१४५८५	२,२००	मतदान अधिकारी १ म्हणून मतदान प्रक्रिया पार पाडणे.
२०	EMP-0020	जिल्हा परिषद शाळा, खोली क्र. ६	रेखा जाधव	मतदान अधिकारी २	जिल्हा परिषद	९८२२०१४५८६	२,२००	मतदान अधिकारी २ म्हणून मतदान प्रक्रिया पार पाडणे.
२१	EMP-0021	जिल्हा परिषद शाळा, खोली क्र. ६	महेश भोसले	मतदान अधिकारी ३	जिल्हा परिषद	९८२२०१४५८७	२,२००	मतदान अधिकारी ३ म्हणून मतदान प्रक्रिया पार पाडणे.
२२	EMP-0022	जिल्हा परिषद शाळा, खोली क्र. ७	शांताराम पवार	शिपाई	जिल्हा परिषद	९८२२०१४५८८	१,५००	ड्यूटी दरम्यान शिपाई जबाबदारी सांभाळणे.
२३	EMP-0023	जिल्हा परिषद शाळा, खोली क्र. ७	वर्षा निकम	मतदान अधिकारी १	जिल्हा परिषद	९८२२०१४५८९	२,२००	मतदान अधिकारी १ म्हणून मतदान प्रक्रिया पार पाडणे.
२४	EMP-0024	जिल्हा परिषद शाळा, खोली क्र. ७	दत्तात्रय कुलकर्णी	मतदान अधिकारी २	जिल्हा परिषद	९८२२०१४५९०	२,२००	मतदान अधिकारी २ म्हणून मतदान प्रक्रिया पार पाडणे.
२५	EMP-0025	जिल्हा परिषद शाळा, खोली क्र. ७	पूजा देशपांडे	मतदान अधिकारी ३	जिल्हा परिषद	९८२२०१४५९१	२,२००	मतदान अधिकारी ३ म्हणून मतदान प्रक्रिया पार पाडणे.
२६	EMP-0026	जिल्हा परिषद शाळा, खोली क्र. ८	गणेश राऊत	शिपाई	जिल्हा परिषद	९८२२०१४५९२	१,५००	ड्यूटी दरम्यान शिपाई जबाबदारी सांभाळणे.
२७	EMP-0027	जिल्हा परिषद शाळा, खोली क्र. ८	उषा पाटील	मतदान अधिकारी १	जिल्हा परिषद	९८२२०१४५९३	२,२००	मतदान अधिकारी १ म्हणून मतदान प्रक्रिया पार पाडणे.
२८	EMP-0028	जिल्हा परिषद शाळा, खोली क्र. ८	नितीन सावंत	मतदान अधिकारी २	जिल्हा परिषद	९८२२०१४५९४	२,२००	मतदान अधिकारी २ म्हणून मतदान प्रक्रिया पार पाडणे.
२९	EMP-0029	जिल्हा परिषद शाळा, खोली क्र. ८	कविता जोशी	मतदान अधिकारी ३	जिल्हा परिषद	९८२२०१४५९५	२,२००	मतदान अधिकारी ३ म्हणून मतदान प्रक्रिया पार पाडणे.
३०	EMP-0030	जिल्हा परिषद शाळा, खोली क्र. ९	हेमंत बोरकर	शिपाई	जिल्हा परिषद	९८२२०१४५९६	१,५००	ड्यूटी दरम्यान शिपाई जबाबदारी सांभाळणे.
३१	EMP-0031	जिल्हा परिषद शाळा, खोली क्र. ९	मंगला शिंदे	मतदान अधिकारी १	जिल्हा परिषद	९८२२०१४५९७	२,२००	मतदान अधिकारी १ म्हणून मतदान प्रक्रिया पार पाडणे.
३२	EMP-0032	जिल्हा परिषद शाळा, खोली क्र. ९	सुरेश पाटील	मतदान अधिकारी २	जिल्हा परिषद	९८२२०१४५९८	२,२००	मतदान अधिकारी २ म्हणून मतदान प्रक्रिया पार पाडणे.
३३	EMP-0033	जिल्हा परिषद शाळा, खोली क्र. ९	अर्चना देसाई	मतदान अधिकारी ३	जिल्हा परिषद	९८२२०१४५९९	२,२००	मतदान अधिकारी ३ म्हणून मतदान प्रक्रिया पार पाडणे.
३४	EMP-0034	जिल्हा परिषद शाळा, खोली क्र. १०	रामदास गोसावी	शिपाई	जिल्हा परिषद	९८२२०१४६००	१,५००	ड्यूटी दरम्यान शिपाई जबाबदारी सांभाळणे.
३५	EMP-0035	जिल्हा परिषद शाळा, खोली क्र. १०	लता पवार	मतदान अधिकारी १	जिल्हा परिषद	९८२२०१४६०१	२,२००	मतदान अधिकारी १ म्हणून मतदान प्रक्रिया पार पाडणे.
३६	EMP-0036	जिल्हा परिषद शाळा, खोली क्र. १०	किशोर जाधव	मतदान अधिकारी २	जिल्हा परिषद	९८२२०१४६०२	२,२००	मतदान अधिकारी २ म्हणून मतदान प्रक्रिया पार पाडणे.
३७	EMP-0037	जिल्हा परिषद शाळा, खोली क्र. १०	मनीषा कदम	मतदान अधिकारी ३	जिल्हा परिषद	९८२२०१४६०३	२,२००	मतदान अधिकारी ३ म्हणून मतदान प्रक्रिया पार पाडणे.
३८	EMP-0038	जिल्हा परिषद शाळा, खोली क्र. ११	संजय भोसले	शिपाई	जिल्हा परिषद	९८२२०१४६०४	१,५००	ड्यूटी दरम्यान शिपाई जबाबदारी सांभाळणे.
३९	EMP-0039	जिल्हा परिषद शाळा, खोली क्र. ११	वंदना पाटील	मतदान अधिकारी १	जिल्हा परिषद	९८२२०१४६०५	२,२००	मतदान अधिकारी १ म्हणून मतदान प्रक्रिया पार पाडणे.
४०	EMP-0040	जिल्हा परिषद शाळा, खोली क्र. ११	राहुल देशमुख	मतदान अधिकारी २	जिल्हा परिषद	९८२२०१४६०६	२,२००	मतदान अधिकारी २ म्हणून मतदान प्रक्रिया पार पाडणे.
४१	EMP-0041	जिल्हा परिषद शाळा, खोली क्र. ११	अश्विनी गायकवाड	मतदान अधिकारी ३	जिल्हा परिषद	९८२२०१४६०७	२,२००	मतदान अधिकारी ३ म्हणून मतदान प्रक्रिया पार पाडणे.
४२	EMP-0042	जिल्हा परिषद शाळा, खोली क्र. १२	दिलीप सावंत	शिपाई	जिल्हा परिषद	९८२२०१४६०८	१,५००	ड्यूटी दरम्यान शिपाई जबाबदारी सांभाळणे.
४३	EMP-0043	जिल्हा परिषद शाळा, खोली क्र. १२	शोभा निकम	मतदान अधिकारी १	जिल्हा परिषद	९८२२०१४६०९	२,२००	मतदान अधिकारी १ म्हणून मतदान प्रक्रिया पार पाडणे.
४४	EMP-0044	जिल्हा परिषद शाळा, खोली क्र. १२	विनोद पाटील	मतदान अधिकारी २	जिल्हा परिषद	९८२२०१४६१०	२,२००	मतदान अधिकारी २ म्हणून मतदान प्रक्रिया पार पाडणे.
४५	EMP-0045	जिल्हा परिषद शाळा, खोली क्र. १२	सुवर्णा जोशी	मतदान अधिकारी ३	जिल्हा परिषद	९८२२०१४६११	२,२००	मतदान अधिकारी ३ म्हणून मतदान प्रक्रिया पार पाडणे.
४६	EMP-0046	जिल्हा परिषद शाळा, खोली क्र. १३	अनिल कांबळे	शिपाई	जिल्हा परिषद	९८२२०१४६१२	१,५००	ड्यूटी दरम्यान शिपाई जबाबदारी सांभाळणे.
४७	EMP-0047	जिल्हा परिषद शाळा, खोली क्र. १३	मीरा शिंदे	मतदान अधिकारी १	जिल्हा परिषद	९८२२०१४६१३	२,२००	मतदान अधिकारी १ म्हणून मतदान प्रक्रिया पार पाडणे.
४८	EMP-0048	जिल्हा परिषद शाळा, खोली क्र. १३	योगेश पवार	मतदान अधिकारी २	जिल्हा परिषद	९८२२०१४६१४	२,२००	मतदान अधिकारी २ म्हणून मतदान प्रक्रिया पार पाडणे.
४९	EMP-0049	जिल्हा परिषद शाळा, खोली क्र. १३	रोहिणी देशपांडे	मतदान अधिकारी ३	जिल्हा परिषद	९८२२०१४६१५	२,२००	मतदान अधिकारी ३ म्हणून मतदान प्रक्रिया पार पाडणे.
५०	EMP-0050	जिल्हा परिषद शाळा, खोली क्र. १४	बाळासाहेब गोसावी	शिपाई	जिल्हा परिषद	९८२२०१४६१६	१,५००	ड्यूटी दरम्यान शिपाई जबाबदारी सांभाळणे.
५१	EMP-0051	जिल्हा परिषद शाळा, खोली क्र. १४	सीमा राऊत	मतदान अधिकारी १	जिल्हा परिषद	९८२२०१४६१७	२,२००	मतदान अधिकारी १ म्हणून मतदान प्रक्रिया पार पाडणे.
५२	EMP-0052	जिल्हा परिषद शाळा, खोली क्र. १४	प्रशांत कुलकर्णी	मतदान अधिकारी २	जिल्हा परिषद	९८२२०१४६१८	२,२००	मतदान अधिकारी २ म्हणून मतदान प्रक्रिया पार पाडणे.
५३	EMP-0053	जिल्हा परिषद शाळा, खोली क्र. १४	नेहा जोशी	मतदान अधिकारी ३	जिल्हा परिषद	९८२२०१४६१९	२,२००	मतदान अधिकारी ३ म्हणून मतदान प्रक्रिया पार पाडणे.
५४	EMP-0054	जिल्हा परिषद शाळा, खोली क्र. १५	सुभाष कदम	शिपाई	जिल्हा परिषद	९८२२०१४६२०	१,५००	ड्यूटी दरम्यान शिपाई जबाबदारी सांभाळणे.
५५	EMP-0055	जिल्हा परिषद शाळा, खोली क्र. १५	रंजना पाटील	मतदान अधिकारी १	जिल्हा परिषद	९८२२०१४६२१	२,२००	मतदान अधिकारी १ म्हणून मतदान प्रक्रिया पार पाडणे.
५६	EMP-0056	जिल्हा परिषद शाळा, खोली क्र. १५	अजय भोसले	मतदान अधिकारी २	जिल्हा परिषद	९८२२०१४६२२	२,२००	मतदान अधिकारी २ म्हणून मतदान प्रक्रिया पार पाडणे.
५७	EMP-0057	जिल्हा परिषद शाळा, खोली क्र. १५	वैशाली निकम	मतदान अधिकारी ३	जिल्हा परिषद	९८२२०१४६२३	२,२००	मतदान अधिकारी ३ म्हणून मतदान प्रक्रिया पार पाडणे.
५८	EMP-0058	जिल्हा परिषद शाळा, खोली क्र. १६	गोपाळ शिंदे	शिपाई	जिल्हा परिषद	९८२२०१४६२४	१,५००	ड्यूटी दरम्यान शिपाई जबाबदारी सांभाळणे.
५९	EMP-0059	जिल्हा परिषद शाळा, खोली क्र. १६	मनीषा जाधव	मतदान अधिकारी १	जिल्हा परिषद	९८२२०१४६२५	२,२००	मतदान अधिकारी १ म्हणून मतदान प्रक्रिया पार पाडणे.
६०	EMP-0060	जिल्हा परिषद शाळा, खोली क्र. १६	संदीप पवार	मतदान अधिकारी २	जिल्हा परिषद	९८२२०१४६२६	२,२००	मतदान अधिकारी २ म्हणून मतदान प्रक्रिया पार पाडणे.
६१	EMP-0061	जिल्हा परिषद शाळा, खोली क्र. १६	रेखा देशमुख	मतदान अधिकारी ३	जिल्हा परिषद	९८२२०१४६२७	२,२००	मतदान अधिकारी ३ म्हणून मतदान प्रक्रिया पार पाडणे.
६२	EMP-0062	जिल्हा परिषद शाळा, खोली क्र. १७	विठ्ठल कांबळे	शिपाई	जिल्हा परिषद	९८२२०१४६२८	१,५००	ड्यूटी दरम्यान शिपाई जबाबदारी सांभाळणे.
६३	EMP-0063	जिल्हा परिषद शाळा, खोली क्र. १७	सुनंदा गायकवाड	मतदान अधिकारी १	जिल्हा परिषद	९८२२०१४६२९	२,२००	मतदान अधिकारी १ म्हणून मतदान प्रक्रिया पार पाडणे.
६४	EMP-0064	जिल्हा परिषद शाळा, खोली क्र. १७	हेमंत जोशी	मतदान अधिकारी २	जिल्हा परिषद	९८२२०१४६३०	२,२००	मतदान अधिकारी २ म्हणून मतदान प्रक्रिया पार पाडणे.
६५	EMP-0065	जिल्हा परिषद शाळा, खोली क्र. १७	पल्लवी कुलकर्णी	मतदान अधिकारी ३	जिल्हा परिषद	९८२२०१४६३१	२,२००	मतदान अधिकारी ३ म्हणून मतदान प्रक्रिया पार पाडणे.
६६	EMP-0066	जिल्हा परिषद शाळा, खोली क्र. १८	रमेश भोसले	शिपाई	जिल्हा परिषद	९८२२०१४६३२	१,५००	ड्यूटी दरम्यान शिपाई जबाबदारी सांभाळणे.
६७	EMP-0067	जिल्हा परिषद शाळा, खोली क्र. १८	अनिता पाटील	मतदान अधिकारी १	जिल्हा परिषद	९८२२०१४६३३	२,२००	मतदान अधिकारी १ म्हणून मतदान प्रक्रिया पार पाडणे.
६८	EMP-0068	जिल्हा परिषद शाळा, खोली क्र. १८	विजय कदम	मतदान अधिकारी २	जिल्हा परिषद	९८२२०१४६३४	२,२००	मतदान अधिकारी २ म्हणून मतदान प्रक्रिया पार पाडणे.
६९	EMP-0069	जिल्हा परिषद शाळा, खोली क्र. १८	सविता निकम	मतदान अधिकारी ३	जिल्हा परिषद	९८२२०१४६३५	२,२००	मतदान अधिकारी ३ म्हणून मतदान प्रक्रिया पार पाडणे.
७०	EMP-0070	जिल्हा परिषद शाळा, खोली क्र. १९	दत्तात्रय शिंदे	शिपाई	जिल्हा परिषद	९८२२०१४६३६	१,५००	ड्यूटी दरम्यान शिपाई जबाबदारी सांभाळणे.
७१	EMP-0071	जिल्हा परिषद शाळा, खोली क्र. १९	मंगल पवार	मतदान अधिकारी १	जिल्हा परिषद	९८२२०१४६३७	२,२००	मतदान अधिकारी १ म्हणून मतदान प्रक्रिया पार पाडणे.
७२	EMP-0072	जिल्हा परिषद शाळा, खोली क्र. १९	राजेंद्र देशमुख	मतदान अधिकारी २	जिल्हा परिषद	९८२२०१४६३८	२,२००	मतदान अधिकारी २ म्हणून मतदान प्रक्रिया पार पाडणे.
७३	EMP-0073	जिल्हा परिषद शाळा, खोली क्र. १९	अर्चना जोशी	मतदान अधिकारी ३	जिल्हा परिषद	९८२२०१४६३९	२,२००	मतदान अधिकारी ३ म्हणून मतदान प्रक्रिया पार पाडणे.
७४	EMP-0074	जिल्हा परिषद शाळा, खोली क्र. २०	सुनील गोसावी	शिपाई	जिल्हा परिषद	९८२२०१४६४०	१,५००	ड्यूटी दरम्यान शिपाई जबाबदारी सांभाळणे.
७५	EMP-0075	जिल्हा परिषद शाळा, खोली क्र. २०	वर्षा कांबळे	मतदान अधिकारी १	जिल्हा परिषद	९८२२०१४६४१	२,२००	मतदान अधिकारी १ म्हणून मतदान प्रक्रिया पार पाडणे.
७६	EMP-0076	जिल्हा परिषद शाळा, खोली क्र. २०	अमोल पाटील	मतदान अधिकारी २	जिल्हा परिषद	९८२२०१४६४२	२,२००	मतदान अधिकारी २ म्हणून मतदान प्रक्रिया पार पाडणे.
७७	EMP-0077	जिल्हा परिषद शाळा, खोली क्र. २०	पूनम देशपांडे	मतदान अधिकारी ३	जिल्हा परिषद	९८२२०१४६४३	२,२००	मतदान अधिकारी ३ म्हणून मतदान प्रक्रिया पार पाडणे.
७८	EMP-0078	जिल्हा परिषद शाळा, खोली क्र. २१	बाबूराव कदम	शिपाई	जिल्हा परिषद	९८२२०१४६४४	१,५००	ड्यूटी दरम्यान शिपाई जबाबदारी सांभाळणे.
७९	EMP-0079	जिल्हा परिषद शाळा, खोली क्र. २१	शीतल राऊत	मतदान अधिकारी १	जिल्हा परिषद	९८२२०१४६४५	२,२००	मतदान अधिकारी १ म्हणून मतदान प्रक्रिया पार पाडणे.
८०	EMP-0080	जिल्हा परिषद शाळा, खोली क्र. २१	निलेश जाधव	मतदान अधिकारी २	जिल्हा परिषद	९८२२०१४६४६	२,२००	मतदान अधिकारी २ म्हणून मतदान प्रक्रिया पार पाडणे.
८१	EMP-0081	जिल्हा परिषद शाळा, खोली क्र. २१	ज्योत्स्ना पवार	मतदान अधिकारी ३	जिल्हा परिषद	९८२२०१४६४७	२,२००	मतदान अधिकारी ३ म्हणून मतदान प्रक्रिया पार पाडणे.
८२	EMP-0082	जिल्हा परिषद शाळा, खोली क्र. २२	गणपत शिंदे	शिपाई	जिल्हा परिषद	९८२२०१४६४८	१,५००	ड्यूटी दरम्यान शिपाई जबाबदारी सांभाळणे.
८३	EMP-0083	जिल्हा परिषद शाळा, खोली क्र. २२	मीनाक्षी भोसले	मतदान अधिकारी १	जिल्हा परिषद	९८२२०१४६४९	२,२००	मतदान अधिकारी १ म्हणून मतदान प्रक्रिया पार पाडणे.
८४	EMP-0084	जिल्हा परिषद शाळा, खोली क्र. २२	रवींद्र पाटील	मतदान अधिकारी २	जिल्हा परिषद	९८२२०१४६५०	२,२००	मतदान अधिकारी २ म्हणून मतदान प्रक्रिया पार पाडणे.
८५	EMP-0085	जिल्हा परिषद शाळा, खोली क्र. २२	सुजाता देशमुख	मतदान अधिकारी ३	जिल्हा परिषद	९८२२०१४६५१	२,२००	मतदान अधिकारी ३ म्हणून मतदान प्रक्रिया पार पाडणे.
८६	EMP-0086	जिल्हा परिषद शाळा, खोली क्र. २३	अशोक गोसावी	शिपाई	जिल्हा परिषद	९८२२०१४६५२	१,५००	ड्यूटी दरम्यान शिपाई जबाबदारी सांभाळणे.
८७	EMP-0087	जिल्हा परिषद शाळा, खोली क्र. २३	रेखा कांबळे	मतदान अधिकारी १	जिल्हा परिषद	९८२२०१४६५३	२,२००	मतदान अधिकारी १ म्हणून मतदान प्रक्रिया पार पाडणे.
८८	EMP-0088	जिल्हा परिषद शाळा, खोली क्र. २३	संजय पवार	मतदान अधिकारी २	जिल्हा परिषद	९८२२०१४६५४	२,२००	मतदान अधिकारी २ म्हणून मतदान प्रक्रिया पार पाडणे.
८९	EMP-0089	जिल्हा परिषद शाळा, खोली क्र. २३	वैशाली जोशी	मतदान अधिकारी ३	जिल्हा परिषद	९८२२०१४६५५	२,२००	मतदान अधिकारी ३ म्हणून मतदान प्रक्रिया पार पाडणे.
९०	EMP-0090	जिल्हा परिषद शाळा, खोली क्र. २४	दिनेश राऊत	शिपाई	जिल्हा परिषद	९८२२०१४६५६	१,५००	ड्यूटी दरम्यान शिपाई जबाबदारी सांभाळणे.
९१	EMP-0091	जिल्हा परिषद शाळा, खोली क्र. २४	मनीषा पाटील	मतदान अधिकारी १	जिल्हा परिषद	९८२२०१४६५७	२,२००	मतदान अधिकारी १ म्हणून मतदान प्रक्रिया पार पाडणे.
९२	EMP-0092	जिल्हा परिषद शाळा, खोली क्र. २४	अजय देशमुख	मतदान अधिकारी २	जिल्हा परिषद	९८२२०१४६५८	२,२००	मतदान अधिकारी २ म्हणून मतदान प्रक्रिया पार पाडणे.
९३	EMP-0093	जिल्हा परिषद शाळा, खोली क्र. २४	सुवर्णा निकम	मतदान अधिकारी ३	जिल्हा परिषद	९८२२०१४६५९	२,२००	मतदान अधिकारी ३ म्हणून मतदान प्रक्रिया पार पाडणे.
९४	EMP-0094	जिल्हा परिषद शाळा, खोली क्र. २५	भीमराव शिंदे	शिपाई	जिल्हा परिषद	९८२२०१४६६०	१,५००	ड्यूटी दरम्यान शिपाई जबाबदारी सांभाळणे.
९५	EMP-0095	जिल्हा परिषद शाळा, खोली क्र. २५	रंजना भोसले	मतदान अधिकारी १	जिल्हा परिषद	९८२२०१४६६१	२,२००	मतदान अधिकारी १ म्हणून मतदान प्रक्रिया पार पाडणे.
९६	EMP-0096	जिल्हा परिषद शाळा, खोली क्र. २५	विनोद कांबळे	मतदान अधिकारी २	जिल्हा परिषद	९८२२०१४६६२	२,२००	मतदान अधिकारी २ म्हणून मतदान प्रक्रिया पार पाडणे.
९७	EMP-0097	जिल्हा परिषद शाळा, खोली क्र. २५	पल्लवी गायकवाड	मतदान अधिकारी ३	जिल्हा परिषद	९८२२०१४६६३	२,२००	मतदान अधिकारी ३ म्हणून मतदान प्रक्रिया पार पाडणे.
९८	EMP-0098	जिल्हा परिषद शाळा, खोली क्र. २६	सुरेश गोसावी	शिपाई	जिल्हा परिषद	९८२२०१४६६४	१,५००	ड्यूटी दरम्यान शिपाई जबाबदारी सांभाळणे.
९९	EMP-0099	जिल्हा परिषद शाळा, खोली क्र. २६	अर्चना पवार	मतदान अधिकारी १	जिल्हा परिषद	९८२२०१४६६५	२,२००	मतदान अधिकारी १ म्हणून मतदान प्रक्रिया पार पाडणे.
१००	EMP-0100	जिल्हा परिषद शाळा, खोली क्र. २६	हेमंत देशपांडे	मतदान अधिकारी २	जिल्हा परिषद	९८२२०१४६६६	२,२००	मतदान अधिकारी २ म्हणून मतदान प्रक्रिया पार पाडणे.
१०१	EMP-0101	जिल्हा परिषद शाळा, खोली क्र. २६	मृणाल जोशी	मतदान अधिकारी ३	जिल्हा परिषद	९८२२०१४६६७	२,२००	मतदान अधिकारी ३ म्हणून मतदान प्रक्रिया पार पाडणे.
१०२	EMP-0102	जिल्हा परिषद शाळा, खोली क्र. २७	नारायण कदम	शिपाई	जिल्हा परिषद	९८२२०१४६६८	१,५००	ड्यूटी दरम्यान शिपाई जबाबदारी सांभाळणे.
१०३	EMP-0103	जिल्हा परिषद शाळा, खोली क्र. २७	सीमा कांबळे	मतदान अधिकारी १	जिल्हा परिषद	९८२२०१४६६९	२,२००	मतदान अधिकारी १ म्हणून मतदान प्रक्रिया पार पाडणे.
१०४	EMP-0104	जिल्हा परिषद शाळा, खोली क्र. २७	प्रकाश पवार	मतदान अधिकारी २	जिल्हा परिषद	९८२२०१४६७०	२,२००	मतदान अधिकारी २ म्हणून मतदान प्रक्रिया पार पाडणे.
१०५	EMP-0105	जिल्हा परिषद शाळा, खोली क्र. २७	रोहिणी देशमुख	मतदान अधिकारी ३	जिल्हा परिषद	९८२२०१४६७१	२,२००	मतदान अधिकारी ३ म्हणून मतदान प्रक्रिया पार पाडणे.
१०६	EMP-0106	जिल्हा परिषद शाळा, खोली क्र. २८	बाळकृष्ण शिंदे	शिपाई	जिल्हा परिषद	९८२२०१४६७२	१,५००	ड्यूटी दरम्यान शिपाई जबाबदारी सांभाळणे.
१०७	EMP-0107	जिल्हा परिषद शाळा, खोली क्र. २८	मंगल भोसले	मतदान अधिकारी १	जिल्हा परिषद	९८२२०१४६७३	२,२००	मतदान अधिकारी १ म्हणून मतदान प्रक्रिया पार पाडणे.
१०८	EMP-0108	जिल्हा परिषद शाळा, खोली क्र. २८	राजेश कांबळे	मतदान अधिकारी २	जिल्हा परिषद	९८२२०१४६७४	२,२००	मतदान अधिकारी २ म्हणून मतदान प्रक्रिया पार पाडणे.
१०९	EMP-0109	जिल्हा परिषद शाळा, खोली क्र. २८	वर्षा गायकवाड	मतदान अधिकारी ३	जिल्हा परिषद	९८२२०१४६७५	२,२००	मतदान अधिकारी ३ म्हणून मतदान प्रक्रिया पार पाडणे.
११०	EMP-0110	जिल्हा परिषद शाळा, खोली क्र. २९	तुकाराम गोसावी	शिपाई	जिल्हा परिषद	९८२२०१४६७६	१,५००	ड्यूटी दरम्यान शिपाई जबाबदारी सांभाळणे.
१११	EMP-0111	जिल्हा परिषद शाळा, खोली क्र. २९	अनिता जाधव	मतदान अधिकारी १	जिल्हा परिषद	९८२२०१४६७७	२,२००	मतदान अधिकारी १ म्हणून मतदान प्रक्रिया पार पाडणे.
११२	EMP-0112	जिल्हा परिषद शाळा, खोली क्र. २९	संदीप कांबळे	मतदान अधिकारी २	जिल्हा परिषद	९८२२०१४६७८	२,२००	मतदान अधिकारी २ म्हणून मतदान प्रक्रिया पार पाडणे.
११३	EMP-0113	जिल्हा परिषद शाळा, खोली क्र. २९	पूजा निकम	मतदान अधिकारी ३	जिल्हा परिषद	९८२२०१४६७९	२,२००	मतदान अधिकारी ३ म्हणून मतदान प्रक्रिया पार पाडणे.
११४	EMP-0114	जिल्हा परिषद शाळा, खोली क्र. ३०	रामचंद्र शिंदे	शिपाई	जिल्हा परिषद	९८२२०१४६८०	१,५००	ड्यूटी दरम्यान शिपाई जबाबदारी सांभाळणे.
११५	EMP-0115	जिल्हा परिषद शाळा, खोली क्र. ३०	सुनंदा पवार	मतदान अधिकारी १	जिल्हा परिषद	९८२२०१४६८१	२,२००	मतदान अधिकारी १ म्हणून मतदान प्रक्रिया पार पाडणे.
११६	EMP-0116	जिल्हा परिषद शाळा, खोली क्र. ३०	विजय देशमुख	मतदान अधिकारी २	जिल्हा परिषद	९८२२०१४६८२	२,२००	मतदान अधिकारी २ म्हणून मतदान प्रक्रिया पार पाडणे.
११७	EMP-0117	जिल्हा परिषद शाळा, खोली क्र. ३०	अर्चना कुलकर्णी	मतदान अधिकारी ३	जिल्हा परिषद	९८२२०१४६८३	२,२००	मतदान अधिकारी ३ म्हणून मतदान प्रक्रिया पार पाडणे.
११८	EMP-0118	जिल्हा परिषद शाळा, खोली क्र. ३१	गोपाळ कांबळे	शिपाई	जिल्हा परिषद	९८२२०१४६८४	१,५००	ड्यूटी दरम्यान शिपाई जबाबदारी सांभाळणे.
११९	EMP-0119	जिल्हा परिषद शाळा, खोली क्र. ३१	मीना भोसले	मतदान अधिकारी १	जिल्हा परिषद	९८२२०१४६८५	२,२००	मतदान अधिकारी १ म्हणून मतदान प्रक्रिया पार पाडणे.
१२०	EMP-0120	जिल्हा परिषद शाळा, खोली क्र. ३१	रवींद्र पवार	मतदान अधिकारी २	जिल्हा परिषद	९८२२०१४६८६	२,२००	मतदान अधिकारी २ म्हणून मतदान प्रक्रिया पार पाडणे.
१२१	EMP-0121	जिल्हा परिषद शाळा, खोली क्र. ३१	सुवर्णा देशपांडे	मतदान अधिकारी ३	जिल्हा परिषद	९८२२०१४६८७	२,२००	मतदान अधिकारी ३ म्हणून मतदान प्रक्रिया पार पाडणे.
१२२	EMP-0122	जिल्हा परिषद शाळा, खोली क्र. ३२	दत्तात्रय गोसावी	शिपाई	जिल्हा परिषद	९८२२०१४६८८	१,५००	ड्यूटी दरम्यान शिपाई जबाबदारी सांभाळणे.
१२३	EMP-0123	जिल्हा परिषद शाळा, खोली क्र. ३२	रेखा पवार

ক্রম	আইডি	ব্যবহারকারীর নাম	পূর্ণ নাম	ইমেইল	ভূমিকা	অবস্থা	তৈরির তারিখ
১	১০০১	rahim_ali	রহিম আলী	rahim.ali@example.com	প্রশাসক	সক্রিয়	০১/০৩/২০২১
২	১০০২	karim_uddin	করিম উদ্দিন	karim.uddin@example.com	সম্পাদক	সক্রিয়	১৫/০৩/২০২১
৩	১০০৩	salma_begum	সালমা বেগম	salma.begum@example.com	লেখক	সক্রিয়	২২/০৩/২০২১
৪	১০০৪	jamal_hossain	জামাল হোসেন	jamal.hossain@example.com	লেখক	নিষ্ক্রিয়	০৫/০৪/২০২১
৫	১০০৫	nasrin_akter	নাসরিন আক্তার	nasrin.akter@example.com	সম্পাদক	সক্রিয়	১২/০৪/২০২১
৬	১০০৬	abdul_kader	আব্দুল কাদের	abdul.kader@example.com	পাঠক	সক্রিয়	২০/০৪/২০২১
৭	১০০৭	fatema_khatun	ফাতেমা খাতুন	fatema.khatun@example.com	লেখক	সক্রিয়	০৩/০৫/২০২১
৮	১০০৮	mizanur_rahman	মিজানুর রহমান	mizanur.rahman@example.com	পাঠক	নিষ্ক্রিয়	১৮/০৫/২০২১
৯	১০০৯	shirin_sultana	শিরিন সুলতানা	shirin.sultana@example.com	লেখক	সক্রিয়	২৫/০৫/২০২১
১০	১০১০	tanvir_ahmed	তানভীর আহমেদ	tanvir.ahmed@example.com	পাঠক	সক্রিয়	০১/০৬/২০২১
১১	১০১১	rina_das	রীনা দাস	rina.das@example.com	লেখক	সক্রিয়	১০/০৬/২০২১
১২	১০১২	sohel_mia	সোহেল মিয়া	sohel.mia@example.com	পাঠক	নিষ্ক্রিয়	১৭/০৬/২০২১
১৩	১০১৩	anwar_hossain	আনোয়ার হোসেন	anwar.hossain@example.com	সম্পাদক	সক্রিয়	২৪/০৬/২০২১
১৪	১০১৪	lipi_roy	লিপি রায়	lipi.roy@example.com	লেখক	সক্রিয়	০১/০৭/২০২১
১৫	১০১৫	mahbub_alam	মাহবুব আলম	mahbub.alam@example.com	পাঠক	সক্রিয়	০৮/০৭/২০২১
১৬	১০১৬	sumaiya_islam	সুমাইয়া ইসলাম	sumaiya.islam@example.com	লেখক	নিষ্ক্রিয়	১৫/০৭/২০২১
১৭	১০১৭	kamal_pasha	কামাল পাশা	kamal.pasha@example.com	পাঠক	সক্রিয়	২২/০৭/২০২১
১৮	১০১৮	rubina_yasmin	রুবিনা ইয়াসমিন	rubina.yasmin@example.com	লেখক	সক্রিয়	২৯/০৭/২০২১
১৯	১০১৯	faruk_ahmed	ফারুক আহমেদ	faruk.ahmed@example.com	পাঠক	সক্রিয়	০৫/০৮/২০২১
২০	১০২০	nusrat_jahan	নুসরাত জাহান	nusrat.jahan@example.com	লেখক	সক্রিয়	১২/০৮/২০২১
২১	১০২১	delwar_hossain	দেলোয়ার হোসেন	delwar.hossain@example.com	পাঠক	নিষ্ক্রিয়	১৯/০৮/২০২১
২২	১০২২	ayesha_siddika	আয়েশা সিদ্দিকা	ayesha.siddika@example.com	লেখক	সক্রিয়	২৬/০৮/২০২১
২৩	১০২৩	monir_khan	মনির খান	monir.khan@example.com	পাঠক	সক্রিয়	০২/০৯/২০২১
২৪	১০২৪	jahanara_begum	জাহানারা বেগম	jahanara.begum@example.com	লেখক	সক্রিয়	০৯/০৯/২০২১
২৫	১০২৫	shahidul_islam	শহিদুল ইসলাম	shahidul.islam@example.com	পাঠক	নিষ্ক্রিয়	১৬/০৯/২০২১
২৬	১০২৬	farhana_rahman	ফারহানা রহমান	farhana.rahman@example.com	লেখক	সক্রিয়	২৩/০৯/২০২১
২৭	১০২৭	nazrul_islam	নজরুল ইসলাম	nazrul.islam@example.com	পাঠক	সক্রিয়	০১/১০/২০২১
২৮	১০২৮	tahmina_akter	তাহমিনা আক্তার	tahmina.akter@example.com	লেখক	সক্রিয়	০৮/১০/২০২১
২৯	১০২৯	rafiq_uddin	রফিক উদ্দিন	rafiq.uddin@example.com	পাঠক	নিষ্ক্রিয়	১৫/১০/২০২১
৩০	১০৩০	sabina_yasmin	সাবিনা ইয়াসমিন	sabina.yasmin@example.com	লেখক	সক্রিয়	২২/১০/২০২১

अ.क्र.	प्रकार	क्षेत्र परिसर	अतिक्रमण धारकाचे नाव	गावाचे नाव	अतिक्रमण प्रकार	मोजे क्र.	अतिक्रमित क्षेत्र (चौ.मी.)	शेरा
[illegible]	[illegible]	[illegible]	[illegible]	[illegible]	[illegible]	[illegible]	[illegible]	[illegible]
[illegible]	[illegible]	[illegible]	[illegible]	[illegible]	[illegible]	[illegible]	[illegible]	[illegible]
[illegible]	[illegible]	[illegible]	[illegible]	[illegible]	[illegible]	[illegible]	[illegible]	[illegible]
[illegible]	[illegible]	[illegible]	[illegible]	[illegible]	[illegible]	[illegible]	[illegible]	[illegible]
[illegible]	[illegible]	[illegible]	[illegible]	[illegible]	[illegible]	[illegible]	[illegible]	[illegible]
[illegible]							[illegible]	
[illegible]	[illegible]	[illegible]	[illegible]	[illegible]	[illegible]	[illegible]	[illegible]	[illegible]
[illegible]							[illegible]	
[illegible]	[illegible]	[illegible]	[illegible]	[illegible]			[illegible]	[illegible]
[illegible]							[illegible]	
[illegible]							[illegible]	

[illegible]
[illegible]